



EDR™ Environmental
Data Resources Inc

EDR DataMap™ Environmental Atlas™

**North I25 EIS
Weld, CO**

October 21, 2004

Inquiry number 01289006.1r

The Standard in Environmental Risk Management Information

440 Wheelers Farms Road
Milford, Connecticut 06460

Nationwide Customer Service

Telephone: 1-800-352-0050
Fax: 1-800-231-6802
Internet: www.edrnet.com

FOCUS MAP SUMMARY

<u>Database</u>	<u>Total Plotted</u>
<u>FEDERAL ASTM STANDARD</u>	
NPL	0
Proposed NPL	0
CERCLIS	0
CERC-NFRAP	0
CORRACTS	3
RCRIS-TSD	0
RCRIS Lg. Quan. Gen.	0
RCRIS Sm. Quan. Gen.	94
ERNS	17
<u>STATE ASTM STANDARD</u>	
State Haz. Waste	N/A
State Landfill	0
LUST	95
CO TRUST	28
UST	108
INDIAN UST	0
INDIAN LUST	0
VCP	5
<u>FEDERAL ASTM SUPPLEMENTAL</u>	
CONSENT	0
ROD	0
Delisted NPL	0
FINDS	146
HMIRS	1
MLTS	0
MINES	0
NPL Liens	0
PADS	1
DOD	0
INDIAN RESERV	0
FUDS	0
ODI	0
UMTRA	0
RAATS	0
TRIS	0
TSCA	0
SSTS	1
FTTS	12
<u>STATE OR LOCAL ASTM SUPPLEMENTAL</u>	
Historical Landfill	0

FOCUS MAP SUMMARY

<u>Database</u>	<u>Total Plotted</u>
AST	14
CO ERNS	31
Methane Site	0
UMTRA	0
CDL	12
DRYCLEANERS	1
Methane Investigation	0
 <u>EDR PROPRIETARY HISTORICAL DATABASES</u>	
Coal Gas	0
 <u>BROWNFIELDS DATABASES</u>	
US BROWNFIELDS	0
AUL	0
VCP	5

NOTES:

Sites may be listed in more than one database

N/A = This State does not maintain a SHWS list. See the Federal CERCLIS list.

EXECUTIVE SUMMARY

A search of available environmental records was conducted by Environmental Data Resources, Inc. (EDR).

TARGET PROPERTY INFORMATION

ADDRESS

COMMERCE CITY, CO 80233

DATABASES WITH NO MAPPED SITES

No mapped sites were found in EDR's search of available ("reasonably ascertainable ") government records within the requested search area for the following databases:

FEDERAL ASTM STANDARD

NPL..... National Priority List
Proposed NPL..... Proposed National Priority List Sites
CERCLIS..... Comprehensive Environmental Response, Compensation, and Liability Information System
CERC-NFRAP..... CERCLIS No Further Remedial Action Planned
RCRIS-TSD..... Resource Conservation and Recovery Information System
RCRIS-LQG..... Resource Conservation and Recovery Information System

STATE ASTM STANDARD

SHWS..... This state does not maintain a SHWS list. See the Federal CERCLIS list and Federal NPL list.
SWF/LF..... Solid Waste Sites & Facilities
INDIAN UST..... Underground Storage Tanks on Indian Land
INDIAN LUST..... Leaking Underground Storage Tanks on Indian Land

FEDERAL ASTM SUPPLEMENTAL

CONSENT..... Superfund (CERCLA) Consent Decrees
ROD..... Records Of Decision
Delisted NPL..... National Priority List Deletions
MLTS..... Material Licensing Tracking System
MINES..... Mines Master Index File
NPL Liens..... Federal Superfund Liens
DOD..... Department of Defense Sites
INDIAN RESERV..... Indian Reservations
FUDS..... Formerly Used Defense Sites
ODI..... Open Dump Inventory
UMTRA..... Uranium Mill Tailings Sites
RAATS..... RCRA Administrative Action Tracking System

EXECUTIVE SUMMARY

TRIS..... Toxic Chemical Release Inventory System
TSCA..... Toxic Substances Control Act

STATE OR LOCAL ASTM SUPPLEMENTAL

HISTORICAL LANDFILL..... Historical Landfill List
METHANE SITE..... Methane Site Investigations - Jefferson County 1980
UMTRA..... Uranium Mill Tailings Sites
Methane Investigation..... Methane Gas & Swamp Findings

EDR PROPRIETARY HISTORICAL DATABASES

Coal Gas..... Former Manufactured Gas (Coal Gas) Sites

BROWNFIELDS DATABASES

US BROWNFIELDS..... A Listing of Brownfields Sites
AUL..... Environmental Real Covenants List

SURROUNDING SITES: SEARCH RESULTS

Surrounding sites were identified.

The Map ID column refers to the Map ID-Focus Map(s) of the listed site.

Sites listed in ***bold italics*** are in multiple databases.

Unmappable (orphan) sites are not considered in the foregoing analysis.

FEDERAL ASTM STANDARD

CORRACTS: CORRACTS is a list of handlers with RCRA Corrective Action Activity. This report shows which nationally-defined corrective action core events have occurred for every handler that has had corrective action activity.

A review of the CORRACTS list, as provided by EDR, and dated 06/15/2004 has revealed that there are 3 CORRACTS sites within the searched area.

<u>Site</u>	<u>Address</u>	<u>Map ID</u>
<i>MARATHON METALLIC BUILDING</i>	<i>I-25 COLO 14</i>	<i>15-5</i>
<i>OMNI TRAX</i>	<i>950 TAYLOR AVE</i>	<i>66-11</i>
<i>PARK CENTRE CLEANERS</i>	<i>12055 PECOS STREET</i>	<i>131-40</i>

RCRIS: Resource Conservation and Recovery Information System. RCRIS includes selective information on sites which generate, transport, store, treat and/or dispose of hazardous waste as defined by the Resource Conservation and Recovery Act (RCRA). Conditionally exempt small quantity generators (CESQGs): generate

EXECUTIVE SUMMARY

less than 100 kg of hazardous waste, or less than 1 kg of acutely hazardous waste per month. Small quantity generators (SQGs): generate between 100 kg and 1,000 kg of hazardous waste per month. Large quantity generators (LQGs): generate over 1,000 kilograms (kg) of hazardous waste, or over 1 kg of acutely hazardous waste from the generator off-site to a facility that can recycle, treat, store, or dispose of the waste. TSDFs treat, store, or dispose of the waste.

A review of the RCRIS-SQG list, as provided by EDR, and dated 08/10/2004 has revealed that there are 94 RCRIS-SQG sites within the searched area.

<u>Site</u>	<u>Address</u>	<u>Map ID</u>
CSU-ARDEC	4616 NE FRONTAGE ROAD	5-3
ANHEUSER-BUSCH INC	2351 BUSCH DR	6-4
GENESIS FIXTURES INCORPORATED	3842 REDMAN DRIVE	8-4,5
EAGLESPAN STEEL STRUCTURES	120 NE FRONTAGE RD UNI	10-5
HELI SUPPORT INCORPORATED	120 NORTHEAST FRONTAGE	10-5
GEN/RX INC	425 JOHN DEERE DRIVE	11-5
RYDER TRUCK RENTAL INC	121 JOHN DEERE DR	12-5
MARATHON METALLIC BUILDING	I-25 COLO 14	15-5
FIBERLOK INC	811 STOCKTON AVE	17-5
PRECISION MACHINED PRODUCTS	1017 SMITHFIELD DR	19-5
NORMANDIN LANDSCAPE INC	1101 SMITHFIELD DR	19-5
CASE POWER & EQUIPMENT	1926 S.E. FRONTRAGE RD	21-5
JACKSON BROOKS AND COMPANY	2028 SE FRONTAGE RD	23-5
ABC SIGN PRODUCTS INC	2028 S.E. FRONTAGE RD B	23-5
USDA FARMERS HOME ADMINISTRATI	3404 SOUTH FRONTAGE RD	26-5
WESTERN MOBILE NORTHERN WEITZE	4205 E HAMRONY RD	28-7
GARDNER SIGNS INC	8101 SOUTHWEST FRONTAGE	35-9
MCKEE MEDICAL CENTER	2000 BOISE AVENUE	38-11
NICK DAVIDSON INC	1604 N. LINCOLN	40-11
HERITAGE FORD LINCOLN MERCURY	999 E EISENHOWER	44-11
GALLENSTEIN & ASSOCIATES INC	999 EAST EISENHOWER BLV	44-11
POFFS AUTO BODY SHOP	999-1/2 EAST EISENHOWER	44-11
SAM'S CLUB #8147	1200 E EISENHOWER	44-11
CARQUEST AUTO PARTS	1410 N LINCOLN AVE	45-11
FERGUSON HIGH SCHOOL	804 E EISENHOWER BLVD	49-11
US WEST COMMUNICATIONS	175 14TH SOUTH EAST	52-11
CARRIAGE CLEANERS	1435 N CLEVELAND	52-11
D.H. DESIGNS	8468 EAST US HWY 34	54-13
US WEST BRI FLEET SERVICES	12680 WELD COUNTY RD 58	56-15
STAN S AUTO SERVICE INC	1336 MONROE	59-11
AMERICAN DISCOUNT D. C. INC	1244 NORTH LINCOLN	61-11
LOVELAND DODGE	1203 NORTH LINCOLN	61-11
SUPER VACUUM MANUFACTURING COM	1303 EAST 11TH STREET	62-11
MINISCRIBE CORPORATION	1410 E. 11TH	62-11
EARTHENTERRISES INC DBA WASTE-	1065 POPLAR ST	64-13
PRAXAIR, INC	950 DES MOINES	65-11,12
OMNI TRAX	950 TAYLOR AVE	66-11
GHENT MOTOR COMPANY	2715 35TH AVE	74-16
GHENT COLLISION CENTER	2715 35TH AVE UNIT B	74-16
GREELEY AUTO SUPPLY INC	2380 W 27 ST	76-16,17
SCRUB TUB	2664 11TH AVE	77-17
AT & T FIELD OPERATIONS CENTER	2701 9TH AVE	78-17
NU-WAY CLEANERS	2726 11TH AVENUE	80-17,23
CO S INTERNATIONAL MOTOR CARS	2563 28TH STREET	81-16,22
THE HOME DEPOT - 1515	2815 35TH AVE	83-16,22
SEARS ROEBUCK AND CO #2451	2800 GREELEY MALL	85-17,23

EXECUTIVE SUMMARY

Site	Address	Map ID
HUGH M WOODS #198	2450 29TH	86-16,17,22,23
SUPER KMART - 4934	2400 W 29TH ST	86-16,17,22,23
PENSKE AUTO CENTER	2400 W 29TH ST	86-16,17,22,23
PIONEER PRESS OF GREELEY INC	2965 S 27TH AVE	88-16,22
STATE FARM MUTUAL AUTOMOBILE I	3001 8TH AVE	92-23
COLORADO BOAT CENTER	3850 SE FRONTAGE RD	96-18
CLOVERLEAF KENNEL CLUB	2527 S.E. FRONTAGE RD	98-18
PAC FLEX SYSTEMS INCORPORATED	4175 MULLIGAN DRIVE	105-29
NANOPRODUCTS CORP	14330 LONGS PEAK CT	107-29
CEPEX AMERICAN, INC.	CNTY RD 9 1/2 & HWY 66	108-28,29
AG AIR, INC	I-25 & HWY 66	109-28,29
BUTCHES WASTE OIL	I-25 AND HWY 119-EAST S	111-30,31
COLLISON MASTERS INC	10769 TURNER BLVD	114-30
DEL CAMINO SERVICE PLAZA AND T	10763 TURNER BOULEVARD	114-30
MIKE MCGINLEY	10755 TURNER BLVD	114-30
FLATIRON SERVICE CO	4045 WELD CO RD 22	115-30,31
MAGNELAB DIV OF SOLOMON CORP	4104 WELD COUNTY ROAD 2	115-30,31
PCC COMPOSITES	3773 MONARCH ST	121-34
ADAMS CNTY SCH DIS 12-STORAGE	440 EAST 144TH AVE	124-38
DATA PACKAGING	12550 W GRANT DR	125-40
GERRY BABY PRODUCTS	12520 GRANT DR	125-40
SMTC MANUFACTURING OF COLORADO	12520 GRANT DR	125-40
FISCHER IMAGING CORPORATION	12300 N GRANT ST	128-40
US WEST QWEST	12121 GRANT STREET	129-40
PARK CENTRE CLEANERS	12055 PECOS STREET	131-40
CAR CRAFT AUTO BODY	11450 CHEROKEE STREET	138-40
TECH AUTOMOTIVE	11450 NORTH CHEROKEE #	140-40
FRONT RANGE DODGE INC	759 W. 104TH AVE.	146-40,42
OMEARA FORD CENTER	400 WEST 104TH AVENUE	148-42
THE HOME DEPOT #1503	10003 GRANT ST	152-42
THORNTON POLICE DEPT	9500 CIVIC CENTER DR	153-42
NORTH SUBURBAN MEDICAL CENTER-	9191 GRANT STREET	156-42
AMERICAN FURNITURE WAREHOUSE	8501 GRANT ST	162-42
ACCUPRINT	221-A WEST 84TH AVENUE	163-42
ENGINEERED DATA PRODUCTS	470 E 76TH AVE	174-44,45
DESIGN FABRICATORS INC	500 EAST 76TH AVE UNIT	174-44,45
ROSS PRINTING INC	550 E 76TH AVE	176-44
WESTWOOD COLLEGE OF TECHNOLOGY	7350 N BROADWAY	177-44
COLORADO DOT I25/US 36 INTERCH	I25/US36 INTERCHANGE	178-44
PHOTO CHEM ENVIRONMENTAL	7100 BROADWAY BLDG 6 H	179-44
EMPIRE LABORATORIES INC	7100 N BROADWAY STE 7G	180-44
RSI INC. DENVER BRANCH	7100 BROADWAY #6-C	180-44
AMERICAN MICRO DATA	7100 N BROADWAY #8B	180-44
ALL DISASTER RESTORATION SERVI	7100 NORTH BROADWAY #5N	180-44
BORN AGAIN CABINETS INC	7000 BROADWAY	181-44
B&R MACHINING CORPORATION	7100 N BROADWAY BLDG IN	181-44
KITCHEN SAVERS, INC	605 E 70TH AVE #2	182-44,45
CONCRETE WEST INC	605 E 70TH AVE UNIT 1	182-44,45

EXECUTIVE SUMMARY

ERNS: The Emergency Response Notification System records and stores information on reported releases of oil and hazardous substances. The source of this database is the U.S. EPA.

A review of the ERNS list, as provided by EDR, and dated 12/31/2003 has revealed that there are 17 ERNS sites within the searched area.

<u>Site</u>	<u>Address</u>	<u>Map ID</u>
2351 BUSCH DR	2351 BUSCH DR	6-4
2351 BUSCH DR	2351 BUSCH DR	6-4
2351 BUSCH DRIVE	2351 BUSCH DRIVE	6-4
2351 BUSCH DRIVE	2351 BUSCH DRIVE	6-4
2351 BUSCH DR	2351 BUSCH DR	6-4
2351 BUSCH DR.	2351 BUSCH DR.	6-4
2351 BUSCH DR.	2351 BUSCH DR.	6-4
2351 BUSCH DR	2351 BUSCH DR	6-4
4414 E. HARMONY	4414 E. HARMONY	27-7
11000 S. TURNER BLVD./I-25 & H	11000 S. TURNER BLVD./I	111-30,31
I-25 & HWY 119/TEXACO STATION	I-25 & HWY 119/TEXACO S	111-30,31
10763 TURNER BLVD	10763 TURNER BLVD	114-30
12485 GRANT ST	12485 GRANT ST	126-40
168 EMERY ROAD	168 EMERY ROAD	141-40
101 EAST 88TH AVE FOUNTAIN KNO	101 EAST 88TH AVE FOUNT	157-42
80 W. 84TH	80 W. 84TH	163-42
565 EAST 70TH AVENUE	565 EAST 70TH AVENUE	182-44,45

STATE ASTM STANDARD

LUST: The Leaking Underground Storage Tank Incident Reports contain an inventory of reported leaking underground storage tank incidents. The data come from the Department of Health's Leaking Underground Storage Tank List.

A review of the LUST list, as provided by EDR, and dated 07/07/2004 has revealed that there are 95 LUST sites within the searched area.

<u>Site</u>	<u>Address</u>	<u>Map ID</u>
LARIMER COUNTY SHOP	4020 GRANT AVE	1-1
CDOT WELLINGTON	4006 E HAYES AVE	1-1
MINI MART #846	8211 6TH ST	2-1
WINTON-WELL INC	3906 CLEVELAND	3-1
POUDRE VALLEY CO-OP	225 NW FRONTAGE RD	9-4,5
RYDER TRUCK RENTAL INC	121 JOHN DEERE DR	12-5
CONVENIENCE PLUS #32	3808 E MULBERRY	13-5
COUNTRY STORE #340	3809 MULBERRY ST	13-5
SAVEWAY #16	3809 E MULBERRY AVE	13-5
PROPERTY	3825 E MULBERRY	13-5
SCHRADER'S COUNTRY STORE #440	3733 E MULBERRY	14-5
UPS FORT COLLINS CENTER	3700 CANAL ST	16-5
UNITED PARCEL SERVICE	3700 CANAL ST	16-5
FRITO-LAY	3824 CANAL DR	18-5
RESOURCE RECOVERY FARM	3829 E PROSPECT RD	20-5
CASE POWER & EQUIPMENT CO	1926 SE FRONTAGE RD	22-5
CONVENIENCE PLUS #7	4325 E HARMONY RD	29-7
HARRIS MARINE	7301 SW FRONTAGE RD	32-9

EXECUTIVE SUMMARY

Site	Address	Map ID
POWER MARKETING OPERATIONS	5555 E CROSSROADS BLVD	37-12
MCKEE MEDICAL CENTER	2000 BOISE AVENUE	38-11
NORTH STERLING MARINA	1424 E EISENHOWER BLVD	48-11
502 E EISENHOWER BLVD	502 E EISENHOWER BLVD	50-11
LOVELAND DODGE	1203 NORTH LINCOLN	61-11
T AND T OK TIRE	1203 N LINCOLN AVE	61-11
MARKLEY PROPERTY	1141 N LINCOLN AVE	61-11
PRAXAIR, INC	950 DES MOINES	65-11,12
GREASE MONKEY	2520 8TH AVE	67-17
WILL SKOW	2517 7TH AVE	67-17
8TH AVE CONOCO SERVICE	2527 S 8TH AVE	67-17
FORMER GASAMAT	2515 10TH ST	68-17
SHAMROCK 639	2535 10TH ST	68-17
WG-1 ROYAL	2535 10TH ST	68-17
7-ELEVEN #25684	2540 10TH ST	68-17
SAV-O-MAT INC	2544 S 11TH AVE	69-17
MEADOW GOLD DAIRY TRUCK SHOP	408 26TH ST	70-17
CONOCO INC BULK PLANT	815 26TH ST	71-17
GW-2-ROYAL	2720 35TH AVE	74-16
EHRlich NISSAN-ISUZU INC	2733 8TH AVE	79-17
11TH AVENUE PANTRY	2800 11TH AVE	80-17,23
SUNSET MEMORIAL GARDENS	3400 28TH ST	82-16,22
MALL GAS	1703 GREELEY MALL	84-17,23
SEARS ROEBUCK & CO	2800 GREELEY MALL	85-17,23
MOUNTAIN STATES REGIONAL OFFIC	3001 8TH AVE	91-23
AAMCO TRANSMISSION	2820 31ST AVE	93-22
HALL-IRWIN CONSTRUCTION CO	3026 4TH AVE	94-23
US WEST COMMUNICATIONS PARKVIE	3101 35TH AVE	95-22
JOHNSONS CORNER	2842 SE FRONTAGE RD	97-18
CDOT MEAD	4349 MULLIGAN ST	106-29
WESTERN DAIRYMEN COOPERATIVE I	3598 STATE HWY 119	112-30
DEL CAMINO SERVICE PLAZA AND T	10763 TURNER BOULEVARD	114-30
ADAMS CNTY SCH DIS 12-STORAGE	440 EAST 144TH AVE	124-38
KEEBLER DISTRIBUTION CENTER	12299 GRANT ST	128-40
U S WEST COMMUNICATIONS	12121 GRANT ST	129-40
TRI-STATE GENERATOR & TRANSMIS	12076 GRANT ST	130-40
PALEN ENTERPRISES INC DBA EXEC	45 E 120TH AVE	133-40
SINCLAIR #05028	20 E 120TH AVE	133-40
DIAMOND SHAMROCK 4146	505 W 120TH AVE	134-40
CONOCO PHILLIPS COMPANY	500 W 120TH AVE	134-40
CONOCO #06367	774 W 120TH AVE	135-40
TRI-STATE GENERATOR/TRANSMISSI	1100 W 116TH AVE	137-40
SEARS ROEBUCK & CO	10686 MELODY DR	143-40
AMOCO #9699	555 W 106TH AVE	144-40,42
GRIFFITH MOTORS INC	10575 MELODY DR	144-40,42
FIRESTONE STORE 2830/015245	10525 MELODY DR	145-40,42
FRONT RANGE DODGE INC	759 W. 104TH AVE.	146-40,42
DIAMOND SHAMROCK 4143	410 E 104TH AVE	147-42
GOODYEAR TIRE STORE	10420 MELODY DR	148-42
NORTHGLENN CONOCO	549 W 104TH AVE	148-42
OMEARA FORD	400 W 104TH AVE	148-42
SHELL OIL	290 W 104TH AVE	148-42
EXXON R/S 62438	160 W 104TH AVE	149-42
HORIZON TERRACE	9351 GRANT ST	154-42
SINCLAIR	8711 N WASHINGTON ST	159-42,43
LUST TRUST SITE	87TH / WASHINGTON	159-42,43

EXECUTIVE SUMMARY

<u>Site</u>	<u>Address</u>	<u>Map ID</u>
HOWIES CAR WASH	8690 PEARL ST	159-42,43
MASSA GLASS CO	8590 N PEARL ST	160-42,43
AAA PROPANE	8491 N WASHINGTON ST	161-42,43
NORTH STAR CHEVRON #70359	41 W 84TH AVE	163-42
CONOCO PHILLIPS COMPANY	200 W 84TH AVE	163-42
AMOCO #5477	505 E 84TH AVE	164-42,43
MONTGOMERY WARD	550 E 84TH AVE	164-42,43
TEXACO	450 E 84TH AVE	164-42,43
PALERMO LLC PROPERTY	8411 WASHINGTON	165-42,43
ECONO LUBE N TUNE #206	421 W 84TH AVE	166-42
CORONADO CAR WASH	8300 WASHINGTON ST	168-42,43
DIAMOND SHAMROCK 648	8290 N WASHINGTON ST	168-42,43
NORTH WASHINGTON FIRE PROTECTI	8055 N WASHINGTON ST	169-42,43
MAPLETON PUBLIC SCHOOLS FACILI	591 E 80TH AVE	170-42,43
WESTERN HILLS KWIK STOP	7609 CONIFER	173-44
DATATRAC PROPERTY	7581 N BROADWAY	173-44
ANDERSON BONELESS BEEF	909 E 75TH AVE	175-45
DENVER INSTITUTE OF TECHNOLOGY	7350 N BROADWAY	177-44
FAIRWAY OIL #406	7310 BROADWAY	177-44
EXXON R/S 63120	7260 N BROADWAY	177-44
JOE BRONCUCIA	120 E 70TH AVE	181-44

UST: The Underground Storage Tank database contains registered USTs. USTs are regulated under Subtitle I of the Resource Conservation and Recovery Act (RCRA). The source is the State Oil Inspector's Office's Tank List.

A review of the UST list, as provided by EDR, and dated 07/07/2004 has revealed that there are 108 UST sites within the searched area.

<u>Site</u>	<u>Address</u>	<u>Map ID</u>
LARIMER COUNTY SHOP	4020 GRANT AVE	1-1
CDOT WELLINGTON	4006 E HAYES AVE	1-1
WELLCO OIL CO	8214 6TH STPO BOX 856	2-1
MINI MART #846	8211 6TH ST	2-1
WINTON-WELL INC	3906 CLEVELAND	3-1
C&W TRANSPORTATION CO	1012 NE FRONTAGE RD	7-4
FRANK JUST	1012 NE FRONTAGE RD	7-4
POUDRE VALLEY CO-OP	225 NW FRONTAGE RD	9-4,5
RYDER TRUCK RENTAL 1903	121 JOHN DEERE DR	12-5
CONVENIENCE PLUS #32	3808 E MULBERRY	13-5
COUNTRY STORE #340	3809 MULBERRY ST	13-5
SCHRADER'S COUNTRY STORE #440	3733 E MULBERRY	14-5
UPS FORT COLLINS CENTER	3700 CANAL ST	16-5
FRITO-LAY	3824 CANAL DR	18-5
AMERIGAS	1036 SMITHFIELD DR	19-5
UNITED RENTALS	1926 SE FRONTAGE RD	22-5
CONVENIENCE PLUS #7	4325 E HARMONY RD	29-7
SANDY'S #4	7486 WESTGATE DR	33-9
PROPOSED PTARMIGAN BUSINESS PA	NE CORNER OF HWY 392 &	34-9
SCHRADERS COUNTRY STORE #240	7600 WESTGATE	34-9
POWER MARKETING OPERATIONS	5555 E CROSSROADS BLVD	37-12
MCKEE MEDICAL CENTER	2000 BOISE AVENUE	38-11
UNKNOWN	1714 BOYD LAKE AVE	39-12

EXECUTIVE SUMMARY

Site	Address	Map ID
7-ELEVEN #17142	2081 E EISENHOWER BLVD	43-11
HERITAGE FORD LINCOLN MERCURY	999 E EISENHOWER	44-11
7-ELEVEN #16712	1245 E EISENHOWER BLVD	44-11
SAM'S CLUB #8147	1200 E EISENHOWER BLVD	44-11
BOYD LAKE WATER TREATMENT PLAN	3119 E EISENHOWER BLVD	46-12
NORTH STERLING MARINA	1424 E EISENHOWER BLVD	48-11
502 E EISENHOWER BLVD	502 E EISENHOWER BLVD	50-11
TRANS-WESTERN EXPRESS LTD	8906 E US HWY 34	53-13
TREASURE ISLAND STATE HWY 34	PO BOX 758	55-14
US WEST BRI FLEET SERVICES	12680 WELD COUNTY RD 58	56-15
GLENN HILBURN	12650 WELD CR 58	57-15
LOVELAND DODGE	1203 NORTH LINCOLN	61-11
SUPER VACUUM MANUFACTURING COM	1303 EAST 11TH STREET	62-11
MC WEBB INC	1209 GOROM AVE	63-11
GREASE MONKEY	2520 8TH AVE	67-17
WILL SKOW	2517 7TH AVE	67-17
8TH AVE CONOCO SERVICE	2527 S 8TH AVE	67-17
FORMER GASAMAT	2515 10TH ST	68-17
SHAMROCK 639	2535 10TH ST	68-17
7-ELEVEN #25684	2540 10TH ST	68-17
CONOCO INC BULK PLANT	815 26TH ST	71-17
KING SOOPERS FUEL CENTER #632	2620 11TH AVE	73-17
DIAMOND SHAMROCK 641	2720 35TH AVE	74-16
QUALITY STORES INC	2699 47TH AVE	75-16
DIAMOND SHAMROCK 640	2710 23RD AVE	76-17
EHRlich NISSAN-ISUZU INC	2733 8TH AVE	79-17
11TH AVE PANTRY	2800 11TH AVE	80-17,23
GREASE MONKEY	2601 W 28TH ST	81-16,22
CO S INTERNATIONAL MOTOR CARS	2563 28TH STREET	81-16,22
SUNSET MEMORIAL GARDENS	3400 28TH ST	82-16,22
MALL GAS	1703 GREELEY MALL	84-17,23
SEARS ROEBUCK & CO	2800 GREELEY MALL	85-17,23
MONTGOMERY WARD #1457	2160 GREELEY MALL	87-17,23
MOUNTAIN STATES REGIONAL OFFIC	3001 8TH AVE	91-23
AAMCO TRANSMISSION	2820 31ST AVE	93-22
HALL-IRWIN CONSTRUCTION CO	3026 4TH AVE	94-23
US WEST COMMUNICATIONS PARKVIE	3101 35TH AVE	95-22
VJ'S DELI	6163 E CR 16	99-18
AT&T COMMUNICATIONS	18494 I-25 E FRONTAGE R	102-26,27
K & C RV INC	14504 I-25 FRONTAGE RD	103-28,29
CDOT MEAD	4349 MULLIGAN ST	106-29
DEL CAMINO SERVICE PLAZA AND T	10763 TURNER BOULEVARD	114-30
FLATIRON SERVICE CO	4045 WELD CO RD 22	115-30,31
LUNDQUIST TEXACO STA	I-25 & HWY 52	119-32,34
HIGHWAY OASIS	I-25 & HWY 52	120-34,35
COLORADO NATIONAL SPEEDWAY	4281 WCR 10	122-34,35
INA/AETNA	12396 GRANT ST	127-40
KEEBLER CO	12299 GRANT ST	128-40
U S WEST COMMUNICATIONS	12121 GRANT ST	129-40
TRI-STATE GENERATOR & TRANSMIS	12076 GRANT ST	130-40
PALEN ENTERPRISES INC DBA EXEC	45 E 120TH AVE	133-40
SINCLAIR #05028	20 E 120TH AVE	133-40
DIAMOND SHAMROCK 4146	505 W 120TH AVE	134-40
CONOCO PHILLIPS COMPANY	500 W 120TH AVE	134-40
CONOCO #06367	774 W 120TH AVE	135-40
NORTHGLENN COMMUNITY CTR	11701 COMMUNITY CENTER	136-40

EXECUTIVE SUMMARY

<u>Site</u>	<u>Address</u>	<u>Map ID</u>
TRI-STATE GENERATOR/TRANSMISSI	1100 W 116TH AVE	137-40
SEARS ROEBUCK & CO	10686 MELODY DR	143-40
AMOCO #9699	555 W 106TH AVE	144-40,42
GRIFFITH MOTORS INC	10575 MELODY DR	144-40,42
FIRESTONE STORE 2830/015245	10525 MELODY DR	145-40,42
FRONT RANGE DODGE INC	759 W. 104TH AVE.	146-40,42
DIAMOND SHAMROCK 4143	410 E 104TH AVE	147-42
GOODYEAR TIRE STORE	10420 MELODY DR	148-42
NORTHGLENN CONOCO	549 W 104TH AVE	148-42
OMEARA FORD	400 W 104TH AVE	148-42
SHELL OIL	290 W 104TH AVE	148-42
CONOCO PHILLIPS COMPANY	160 W 104TH AVE	149-42
EXXON R/S 62438	160 W 104TH AVE	149-42
CITY OF THORNTON	9500 CIVIC CENTER DR	153-42
HORIZON TERRACE	9351 N GRANT	155-42
NORTH SUBURBAN MEDICAL CENTER-	9191 GRANT STREET	156-42
MASSA GLASS CO	8590 N PEARL ST	160-42,43
AAA PROPANE	8491 N WASHINGTON ST	161-42,43
AMERICAN FURNITURE WAREHOUSE	8501 GRANT ST	162-42
NORTH STAR CHEVRON #70359	41 W 84TH AVE	163-42
CONOCO PHILLIPS COMPANY	200 W 84TH AVE	163-42
AMOCO #5477	505 E 84TH AVE	164-42,43
ECONO LUBE N TUNE #206	421 W 84TH AVE	166-42
DIAMOND SHAMROCK 648	8290 N WASHINGTON ST	168-42,43
WESTERN HILLS KWIK STOP	7609 CONIFER	173-44
ANDERSON BONELESS BEEF	909 E 75TH AVE	175-45
EXXON R/S 63120	7260 N BROADWAY	177-44
HEARTS JIFFY STOPS	7000 BROADWAY #421	181-44
JOE BRONCUCIA	120 E 70TH AVE	181-44

CO VCP: Sites for which the Voluntary Cleanup Program has received applications.

A review of the VCP list, as provided by EDR, and dated 03/19/2004 has revealed that there are 5 VCP sites within the searched area.

<u>Site</u>	<u>Address</u>	<u>Map ID</u>
GREAT WESTERN LIME PIT I	NICKEL / MADISON	60-11
GREAT WESTERN LIME PIT II	NICKEL / MADISON	60-11
GREAT WESTERN LIME PIT III	NICKEL / MADISON	60-11
FORMER AMOCO	555 W 106TH	144-40,42
CHRYSLER REALTY CORP	10575 MELODY DR	144-40,42

FEDERAL ASTM SUPPLEMENTAL

FINDS: The Facility Index System contains both facility information and "pointers" to other sources of information that contain more detail. These include: RCRIS; Permit Compliance System (PCS);

EXECUTIVE SUMMARY

Aerometric Information Retrieval System (AIRS); FATES (FIFRA [Federal Insecticide Fungicide Rodenticide Act] and TSCA Enforcement System, FTTS [FIFRA/TSCA Tracking System]; CERCLIS; DOCKET (Enforcement Docket used to manage and track information on civil judicial enforcement cases for all environmental statutes); Federal Underground Injection Control (FURS); Federal Reporting Data System (FRDS); Surface Impoundments (SIA); TSCA Chemicals in Commerce Information System (CICS); PADS; RCRA-J (medical waste transporters/disposers); TRIS; and TSCA. The source of this database is the U.S. EPA/NTIS.

A review of the FINDS list, as provided by EDR, and dated 04/08/2004 has revealed that there are 146 FINDS sites within the searched area.

<u>Site</u>	<u>Address</u>	<u>Map ID</u>
WELLINGTON, TOWN OF	6190 NE FRONTAGE ROAD	4-3
CSU-ARDEC	4616 NE FRONTAGE ROAD	5-3
ANHEUSER-BUSCH INC	2351 BUSCH DR	6-4
GENESIS FIXTURES INCORPORATED	3842 REDMAN DRIVE	8-4,5
POUDRE VALLEY COOPERATIVE ASSO	225 NORTHWEST FRONTAGE	9-4,5
EAGLESPAN STEEL STRUCTURES	120 NE FRONTAGE RD UNI	10-5
HELI SUPPORT INCORPORATED	120 NORTHEAST FRONTAGE	10-5
GEN/RX INC	425 JOHN DEERE DRIVE	11-5
VALLEY VET SUPPLY INCORPORATED	149 JOHN DEERE DRIVE	12-5
RYDER TRUCK RENTAL INC	121 JOHN DEERE DR	12-5
MARATHON METALLIC BUILDING	I-25 COLO 14	15-5
FIBERLOK INC	811 STOCKTON AVE	17-5
PRECISION MACHINED PRODUCTS	1017 SMITHFIELD DR	19-5
NORMANDIN LANDSCAPE INC	1101 SMITHFIELD DR	19-5
FORT COLLINS, CITY OF/RESOURCE	3829 EAST PROSPECT	20-5
CASE POWER & EQUIPMENT	1926 S.E. FRONTRAGE RD	21-5
JACKSON BROOKS AND COMPANY	2028 SE FRONTAGE RD	23-5
JOHNSON S CORNER, INCORPORATED	2552 SOUTHEAST FRONTAGE	24-5
PORT OF ENTRY PIT	2804 W FRONTAGE RD	25-5
WESTERN MOBILE NORTHERN PORT O	2805 W FRONTAGE RD	25-5
USDA FARMERS HOME ADMINISTRATI	3404 SOUTH FRONTAGE RD	26-5
WESTERN MOBILE NORTHERN WEITZE	4205 E HAMRONY RD	28-7
STUTE PIT	4305 EAST HARMONY ROAD	29-7
TIMNATH PIT	5150 SOUTHEAST FRONTAGE	30-7
SCHRADER OIL COMPANY	7600 WESTGATE DR.	34-9
GARDNER SIGNS INC	8101 SOUTHWEST FRONTAGE	35-9
WESTERN AREA POWER ADMINISTRAT	5555 EAST CROSSROADS BO	37-12
MCKEE MEDICAL CENTER	2000 BOISE AVENUE	38-11
NICK DAVIDSON INC	1604 N. LINCOLN	40-11
PRUDENTIAL WARNOCK REALTY	3780 EAST 15TH STREET	41-12
REMAX OF LOVELAND, INCORPORATE	1601 EAST EISENHOWER BO	42-11
SCHRADER OIL COMAPNY	1301 EAST EISENHOWER BO	44-11
PEERLESS TYRE COMPANY INCORPOR	1125 E EISENHOWER	44-11
HERITAGE FORD LINCOLN MERCURY	999 E EISENHOWER	44-11
GALLENSTEIN & ASSOCIATES INC	999 EAST EISENHOWER BLV	44-11
POFFS AUTO BODY SHOP	999-1/2 EAST EISENHOWER	44-11
SAM'S CLUB #8147	1200 E EISENHOWER	44-11
CARQUEST AUTO PARTS	1410 N LINCOLN AVE	45-11
BOYD LAKE WTP #1	3199 E EISENHOWER BOULD	47-12
FERGUSON HIGH SCHOOL	804 E EISENHOWER BLVD	49-11
WHITAKER OIL	5518 E US HWY 34	51-12
US WEST COMMUNICATIONS	175 14TH SOUTH EAST	52-11
CARRIAGE CLEANERS	1435 N CLEVELAND	52-11
D.H. DESIGNS	8468 EAST US HWY 34	54-13
US WEST BRI FLEET SERVICES	12680 WELD COUNTY RD 58	56-15
WAL MART STORES	1325 DENVER AVENUE	58-11,12

EXECUTIVE SUMMARY

Site	Address	Map ID
STAN S AUTO SERVICE INC	1336 MONROE	59-11
AMERICAN DISCOUNT D. C. INC	1244 NORTH LINCOLN	61-11
LOVELAND DODGE	1203 NORTH LINCOLN	61-11
SUPER VACUUM MANUFACTURING COM	1303 EAST 11TH STREET	62-11
MINISCRIBE CORPORATION	1410 E. 11TH	62-11
TGWSC AGR MGR	11TH AND MADISON AVENUE	62-11
PRAXAIR, INC	950 DES MOINES	65-11,12
OMNI TRAX	950 TAYLOR AVE	66-11
FOUR APARTMENT COMPLEX (VINTAG	2634 49TH AVENUE COURT	72-16
GHENT MOTOR COMPANY	2715 35TH AVE	74-16
GHENT COLLISION CENTER	2715 35TH AVE UNIT B	74-16
DIAMOND SHAMROCK NUMBER 641	2720 35TH AVE	74-16
GREELEY AUTO SUPPLY INC	2380 W 27 ST	76-16,17
DIAMOND SHAMROCK REFINING AND	2730 23RD AVENUE	76-17
SCRUB TUB	2664 11TH AVE	77-17
AT & T FIELD OPERATIONS CENTER	2701 9TH AVE	78-17
NU-WAY CLEANERS	2726 11TH AVENUE	80-17,23
CO S INTERNATIONAL MOTOR CARS	2563 28TH STREET	81-16,22
THE HOME DEPOT - 1515	2815 35TH AVE	83-16,22
SEARS ROEBUCK AND CO #2451	2800 GREELEY MALL	85-17,23
HUGH M WOODS #198	2450 29TH	86-16,17,22,23
SUPER KMART - 4934	2400 W 29TH ST	86-16,17,22,23
PENSKE AUTO CENTER	2400 W 29TH ST	86-16,17,22,23
PIONEER PRESS OF GREELEY INC	2965 S 27TH AVE	88-16,22
CHATEAU APARTMENTS	2941 17TH AVENUE CT.	90-23
STATE FARM MUTUAL AUTOMOBILE I	3001 8TH AVE	92-23
COLORADO BOAT CENTER	3850 SE FRONTAGE RD	96-18
CLOVERLEAF KENNEL CLUB	2527 S.E. FRONTAGE RD	98-18
COULSON EXCAVATION COMPANY INC	260 SE FRONTAGE ROAD	101-18,19
MOUNTAIN MOLDING LIMITED	14444 EAST I25 FRONTAGE	104-28,29
PAC FLEX SYSTEMS INCORPORATED	4175 MULLIGAN DRIVE	105-29
NANOPRODUCTS CORP	14330 LONGS PEAK CT	107-29
CEPEX AMERICAN, INC.	CNTY RD 9 1/2 & HWY 66	108-28,29
AG AIR, INC	I-25 & HWY 66	109-28,29
SIEGRIST CONSTRUCTION COMPANY	12058 I-25 FRONTAGE RD	110-30,31
BUTCHES WASTE OIL	I-25 AND HWY 119-EAST S	111-30,31
TOTAL PETROLEUM INCORPORATED -	3979 STATE HIGHWAY 119	111-30,31
COLLISON MASTERS INC	10769 TURNER BLVD	114-30
DEL CAMINO SERVICE PLAZA AND T	10763 TURNER BOULEVARD	114-30
MIKE MCGINLEY	10755 TURNER BLVD	114-30
FLATIRON SERVICE CO	4045 WELD CO RD 22	115-30,31
COLO DEPT OF MILITARY AFFAIRS	4045 COUNTY ROAD 22	115-30,31
MAGNELAB DIV OF SOLOMON CORP	4104 WELD COUNTY ROAD 2	115-30,31
DOVATRON INTERNATIONAL INCORPO	4076 SPECIALTY PLACE	116-30,31
TREATMENT TECHNOLOGIES INC	8393 WEST I-25 FRONTAGE	117-32,33
ROSDALE MARKETING CORPORATION	8101 WEST I25 FRONTAGE	118-32,33
PCC COMPOSITES	3773 MONARCH ST	121-34
BIBLE ADVOCATE PRESS	330 WEST 152ND AVENUE	123-38
ADAMS CNTY SCH DIS 12-STORAGE	440 EAST 144TH AVE	124-38
DATA PACKAGING	12550 W GRANT DR	125-40
GERRY BABY PRODUCTS	12520 GRANT DR	125-40
SMTC MANUFACTURING OF COLORADO	12520 GRANT DR	125-40
FISCHER IMAGING CORPORATION	12300 N GRANT ST	128-40
US WEST QWEST	12121 GRANT STREET	129-40
PARK CENTRE CLEANERS	12055 PECOS STREET	131-40
JPD AUTO/SINCLAIR STATION	20 EAST 120TH AVENUE	133-40

EXECUTIVE SUMMARY

<u>Site</u>	<u>Address</u>	<u>Map ID</u>
SINCLAIR STA NUMBER 05028	20 E 120TH AVE	133-40
PUBLIC WORKS, CITY OF NORTHGLE	11701 COMMUNITY CENTER	136-40
NORTHGLENN PARKS AND RECREATIO	11701 COMMUNITY CENTER	136-40
NORTHGLENN AUTO BODY	11480 CHEROKEE ST STE L	138-40
CAR CRAFT AUTO BODY	11450 CHEROKEE STREET	138-40
PROFESSIONAL FINISHING	11450 CHEROKEE ST	138-40
ADAMS TWELVE FIVE STAR SCHOOLS	11285 HIGHLINE DRIVE	139-40
TECH AUTOMOTIVE	11450 NORTH CHEROKEE #	140-40
FRONT RANGE DODGE INC	759 W. 104TH AVE.	146-40,42
OMEARA FORD CENTER	400 WEST 104TH AVENUE	148-42
CONOCO NUMBER 6429	160 W 104TH AVE	149-42
EQUILON ENTERPRISES L.L.C. (WA	290 WEST 104TH AVENUE	149-42
WALSH AND ASSOCIATES, INCORPOR	10190 BANNOCK STREET SU	150-42
THE HOME DEPOT #1503	10003 GRANT ST	152-42
THORNTON POLICE DEPT	9500 CIVIC CENTER DR	153-42
NORTH SUBURBAN MEDICAL CENTER-	9191 GRANT STREET	156-42
AMERICAN FURNITURE WAREHOUSE	8501 GRANT ST	162-42
FORMER CHEVRON SVC STA NO 7 03	41 W 84TH AVE	163-42
BIG RED Q QUICKPRINT	221 W 84TH AVE	163-42
ACCUPRINT	221-A WEST 84TH AVENUE	163-42
COASTAL MART INCORPORATED NUMB	200 W 84TH AVE	163-42
MOUNTAIN STATES BAPTIST ACADEM	8333 ACOMA WAY	167-42
PEERLESS TYRE COMPANY INCORPOR	7609 CONIFER RD	173-44
ACMI SUGARLOAF, SMILE DIVISION	460 E 76TH AVE	174-44,45
GUARD ASSOCIATES INCORPORATED	470 EAST 76TH AVENUE	174-44,45
ENGINEERED DATA PRODUCTS	470 E 76TH AVE	174-44,45
DESIGN FABRICATORS INC	500 EAST 76TH AVE UNIT	174-44,45
ROSS PRINTING INC	550 E 76TH AVE	176-44
WESTWOOD COLLEGE OF TECHNOLOGY	7350 N BROADWAY	177-44
FORMER EXXON NUMBER 6 3120	7260 BROADWAY	177-44
COLORADO DOT I25/US 36 INTERCH	I25/US36 INTERCHANGE	178-44
PHOTO CHEM ENVIRONMENTAL	7100 BROADWAY BLDG 6 H	179-44
EMPIRE LABORATORIES INC	7100 N BROADWAY STE 7G	180-44
RSI INC. DENVER BRANCH	7100 BROADWAY #6-C	180-44
AMERICAN MICRO DATA	7100 N BROADWAY #8B	180-44
ALL DISASTER RESTORATION SERVI	7100 NORTH BROADWAY #5N	180-44
PRESSWORKS	7100 BROADWAY BLDG 6	180-44
BORN AGAIN CABINETS INC	7000 BROADWAY	181-44
B&R MACHINING CORPORATION	7100 N BROADWAY BLDG IN	181-44
LEWCOR INCORPORATED DBA SIR SP	525 E 70TH AVE UNIT 1E	182-44,45
KITCHEN SAVERS, INC	605 E 70TH AVE #2	182-44,45
CONCRETE WEST INC	605 E 70TH AVE UNIT 1	182-44,45
BUDGET TRANSMISSION CENTER	665 EAST 70TH AVENUE	182-44,45
A-PAK PRINTING INCORPORATED	665 EAST 70TH AVENUE SU	182-44,45

HMIRS: The Hazardous Materials Incident Report System contains hazardous material spill incidents reported to the Department of Transportation. The source of this database is the U.S. EPA.

A review of the HMIRS list, as provided by EDR, and dated 02/17/2004 has revealed that there is 1 HMIRS site within the searched area.

<u>Site</u>	<u>Address</u>	<u>Map ID</u>
Not reported	5605 GOLDCO DR	36-9

EXECUTIVE SUMMARY

PADS: The PCB Activity Database identifies generators, transporters, commercial storers and/or brokers and disposers of PCBs who are required to notify the United States Environmental Protection Agency of such activities. The source of this database is the U.S. EPA.

A review of the PADS list, as provided by EDR, and dated 06/29/2004 has revealed that there is 1 PADS site within the searched area.

<u>Site</u>	<u>Address</u>	<u>Map ID</u>
WESTERN AREA POWER ADMINISTRATION	5555 EAST CROSSROADS BO	37-12

SSTS: Section 7 of the Federal Insecticide, Fungicide and Rodenticide Act, as amended (92 Stat. 829) requires all registered pesticide-producing establishments to submit a report to the Environmental Protection Agency by March 1st each year. Each establishment must report the types and amounts of pesticides, active ingredients and devices being produced, and those having been produced and sold or distributed in the past year.

A review of the SSTS list, as provided by EDR, and dated 12/31/2001 has revealed that there is 1 SSTS site within the searched area.

<u>Site</u>	<u>Address</u>	<u>Map ID</u>
CLASSIC PLASTICS INC	1065 POPLAR STREET	64-13

FTTS: FTTS tracks administrative cases and pesticide enforcement actions and compliance activities related to FIFRA, TSCA and EPCRA (Emergency Planning and Community Right-to-Know Act) over the previous five years. To maintain currency, EDR contacts the Agency on a quarterly basis.

A review of the FTTS INSP list, as provided by EDR, and dated 04/13/2004 has revealed that there are 12 FTTS INSP sites within the searched area.

<u>Site</u>	<u>Address</u>	<u>Map ID</u>
POUDRE VALLEY COOP	225 NW FRONTAGE RD	9-4,5
POUDRE VALLEY CO-OP ASSOCIATION	225 NW FRONTAGE RD	9-4,5
POUDRE VALLEY COOP	225 NORTHWEST FRONTAGE	9-4,5
VALLEY VET SUPPLY	149 JOHN DEERE RD	12-5
FOUR APARTMENT COMPLEX (VINTAGE)	2634-2640 49TH AVE. CT.	72-16
CHATEAU APARTMENTS	2941 17TH AVE. CT.	90-23
TREATMENT TECHNOLOGY, INC.	8393 W. I-25 FRONTAGE R	117-32,33
TREATMENT TECHNOLOGY, INC.	8393 WEST I-25 FRONTAGE	117-32,33
FISCHER IMAGING	12300 N. GRANT STREET	128-40
ADAMS 12, FIVE STAR SCHOOL DISTRICT	11285 HIGHLINE DRIVE	139-40
WALSH AND ASSOCIATES INC	10190 BANNOCK ST	150-42
HUGHES AND COMPANY	500 E. 76TH AVE	174-44,45

EXECUTIVE SUMMARY

STATE OR LOCAL ASTM SUPPLEMENTAL

AST: The Aboveground Storage Tank database contains registered ASTs.
The source is the State Oil Inspector's Office's Tank List.

A review of the AST list, as provided by EDR, and dated 07/07/2004 has revealed that there are 14 AST sites within the searched area.

<u>Site</u>	<u>Address</u>	<u>Map ID</u>
ANHEUSER BUSCH INC	2351 BUSCH DR	6-4
C&W TRANSPORTATION CO	1012 NE FRONTAGE RD	7-4
POUDRE VALLEY CO-OP	225 NW FRONTAGE RD	9-4,5
RESOURCE RECOVERY FARM	3829 E PROSPECT RD	20-5
UNITED RENTALS	1926 SE FRONTAGE RD	22-5
TREASURE ISLAND	HWY 34 & 257	55-14
GREASE MONKEY	2601 W 28TH ST	81-16,22
JOHNSONS CORNER	2842 SE FRONTAGE RD	97-18
JAMES R HATCH TRUCKING	640 SE FRONTAGE RD	100-18
K & C RV INC	14504 I-25 FRONTAGE RD	103-28,29
U S WEST COMMUNICATIONS	12121 GRANT ST	129-40
ALLIANCE DATA SYSTEMS	555 W 112TH AVE	140-40
TELETECH	400 E 84TH AVE	164-42
BROADWAY YARD	7199 N BROADWAY	180-44

CO ERNS:State reported spills.

A review of the CO ERNS list, as provided by EDR, and dated 07/30/2004 has revealed that there are 31 CO ERNS sites within the searched area.

<u>Site</u>	<u>Address</u>	<u>Map ID</u>
Not reported	8211 6TH STREET; MINI M	2-1
Not reported	2351 BUSCH DR.	6-4
Not reported	2351 BUSCH DR.	6-4
Not reported	2351 BUSH DR.	6-4
Not reported	2351 BUSCH DRIVE	6-4
Not reported	2351 BUSCH DRIVE	6-4
Not reported	2351 BUSCH DRIVE	6-4
Not reported	2351 BUSCH DR.	6-4
Not reported	2351 BUSCH DR.	6-4
Not reported	2351 BUSCH DRIVE	6-4
Not reported	4305 E HARMONY ROAD	29-7
Not reported	4791 E. COUNTY ROAD 36	31-7
Not reported	1325 N. DENVER AVE.	58-11,12
Not reported	2401 W. 27TH ST-ARC THR	76-16,17
Not reported	2935 S. 11TH AVE. #8A	89-17,23
Not reported	10910 TURNER BLVD.	113-30,31
Not reported	12485 GRANT DR.	126-40
Not reported	243 E. 120 TH AVE.	132-40
Not reported	36 E. 120TH AVE. #322	133-40
Not reported	36 E. 120TH AVE.-DAYS I	133-40
Not reported	10 E. 120 TH AVE. - HOL	133-40
Not reported	10813 LINCOLN ST.	142-40
Not reported	10100 GRANT ST.	151-42

EXECUTIVE SUMMARY

<u>Site</u>	<u>Address</u>	<u>Map ID</u>
Not reported	10003 GRANT STREET	152-42
Not reported	10001 GRANT ST.	152-42
Not reported	88TH / GRANT ST.	158-42
Not reported	200 WEST 84TH AVE.	163-42
Not reported	200 W. 84TH AVE.	163-42
Not reported	7865 PENNSYLVANIA	171-42,43
Not reported	7714 SHERMAN ST	172-42,44
Not reported	7100 N. BROADWAY, BEHIN	180-44

CDL: Meth lab locations that were reported to the Department of Public Health & Environment.

A review of the CDL list, as provided by EDR, and dated 07/30/2004 has revealed that there are 12 CDL sites within the searched area.

<u>Site</u>	<u>Address</u>	<u>Map ID</u>
Not reported	2401 W. 27TH ST-ARC THR	76-16,17
Not reported	2935 S. 11TH AVE. #8A	89-17,23
Not reported	243 E. 120 TH AVE.	132-40
Not reported	36 E. 120TH AVE. #322	133-40
Not reported	36 E. 120TH AVE.-DAYS I	133-40
Not reported	10 E. 120 TH AVE. - HOL	133-40
Not reported	10813 LINCOLN ST.	142-40
Not reported	10100 GRANT ST.	151-42
Not reported	10001 GRANT ST.	152-42
Not reported	200 W. 84TH AVE.	163-42
Not reported	7865 PENNSYLVANIA	171-42,43
Not reported	7714 SHERMAN ST	172-42,44

DRYCLEANERS:A list of drycleaner facilities.

A review of the DRYCLEANERS list, as provided by EDR, and dated 07/14/2004 has revealed that there is 1 DRYCLEANERS site within the searched area.

<u>Site</u>	<u>Address</u>	<u>Map ID</u>
PARK CENTRE CLEANERS	12055 PECOS STREET	131-40

BROWNFIELDS DATABASES

CO VCP:Sites for which the Voluntary Cleanup Program has received applications.

A review of the VCP list, as provided by EDR, and dated 03/19/2004 has revealed that there are 5 VCP sites within the searched area.

<u>Site</u>	<u>Address</u>	<u>Map ID</u>
GREAT WESTERN LIME PIT I	NICKEL / MADISON	60-11
GREAT WESTERN LIME PIT II	NICKEL / MADISON	60-11

EXECUTIVE SUMMARY

<u>Site</u>	<u>Address</u>	<u>Map ID</u>
GREAT WESTERN LIME PIT III FORMER AMOCO CHRYSLER REALTY CORP	NICKEL / MADISON 555 W 106TH 10575 MELODY DR	60-11 144-40,42 144-40,42

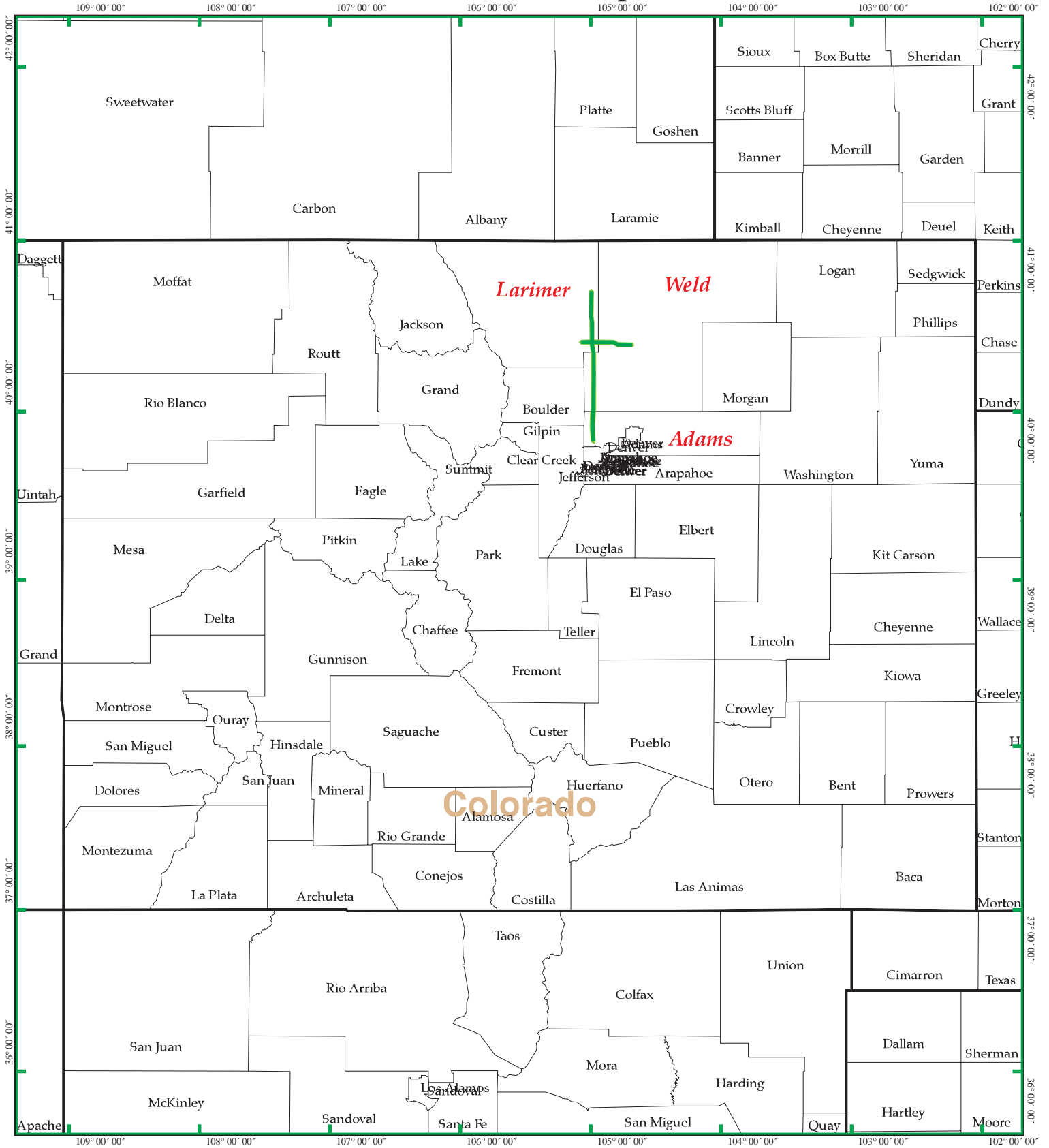
EXECUTIVE SUMMARY

Please refer to the end of the findings report for unmapped orphan sites due to poor or inadequate address information.

Section 1

Overview and Key Map

Overview Map

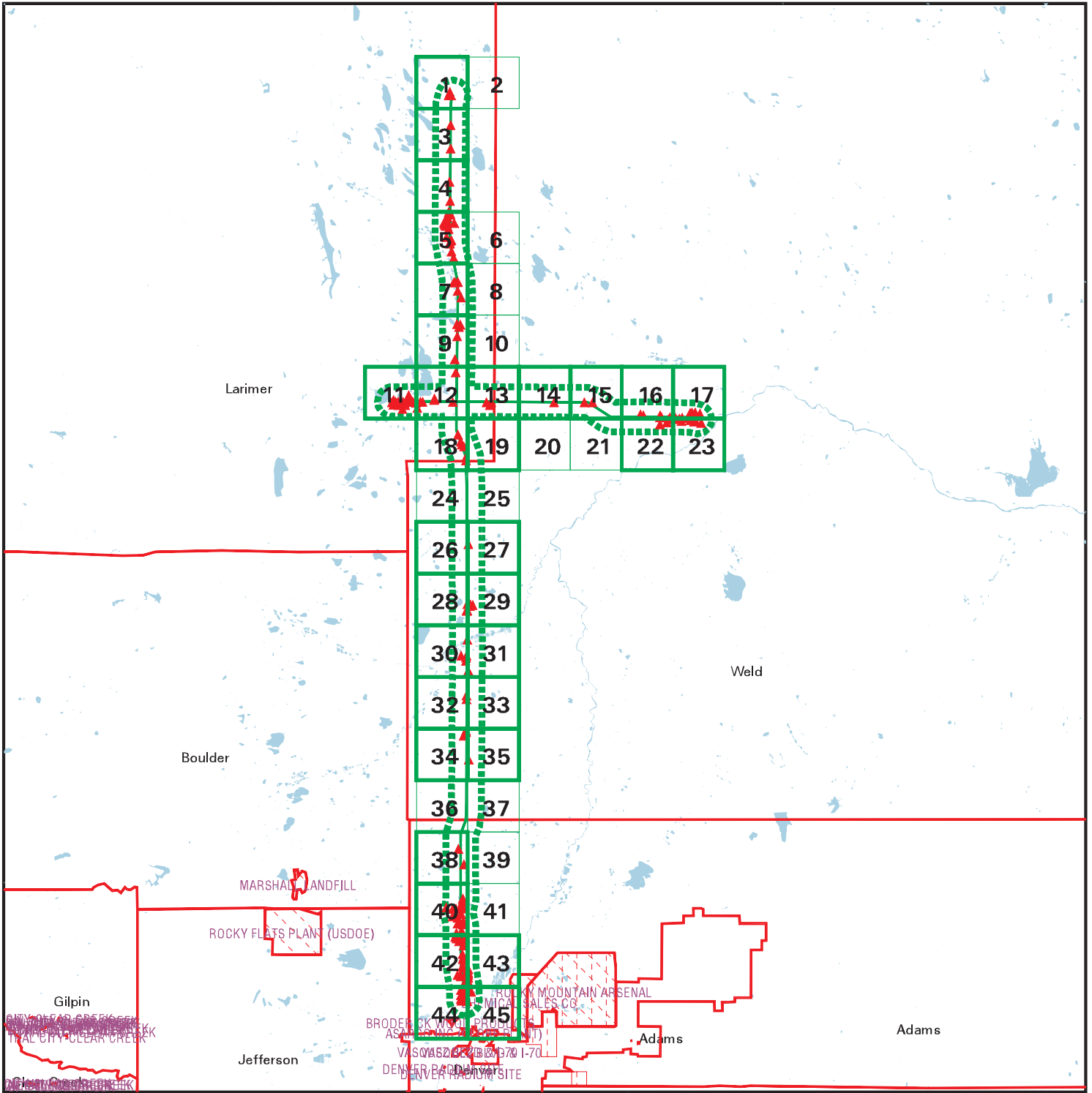


EDR DataMap – Environmental Atlas

North I25 EIS



Key Map

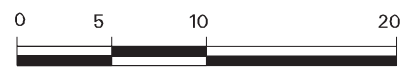


EDR DataMap – Environmental Atlas

North I25 EIS

Legend

- | | | | | |
|-------------------|----------------|-------------|-------------------------|--------------|
| Roads | Waterways | Powerlines | Water | Listed Sites |
| Major Roads | Railroads | Pipelines | Superfund Sites | |
| Contour Lines | Study Boundary | Fault Lines | Indian Reservations BIA | |
| Federal DOD Sites | | | | |

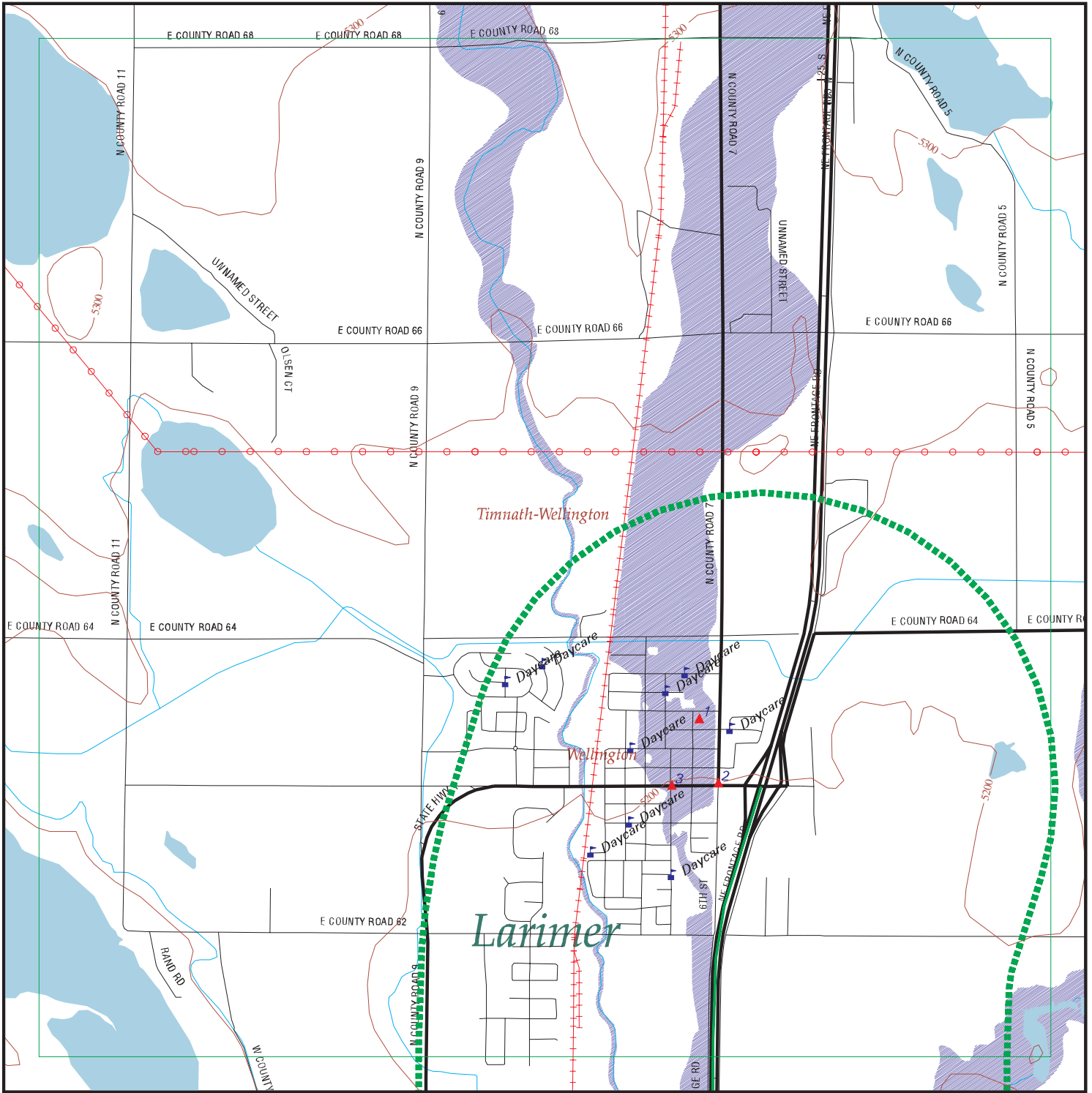


Scale in Miles

Section 2

**Focus Maps and
Findings**

Focus Map 1



EDR DataMap – Environmental Atlas

North I25 EIS

Legend

- | | | | | |
|--------------------|-------------------|-------------|-------------------------|--------------|
| Roads | Waterways | Powerlines | Water | Listed Sites |
| Major Roads | Railroads | Pipelines | Superfund Sites | |
| Contour Lines | Study Boundary | Fault Lines | Indian Reservations BIA | |
| 100-Yr Flood Zones | Federal DOD Sites | | | |



Scale in Miles

FOCUS MAP 1 SUMMARY

<u>Database</u>	<u>Total Plotted</u>
<u>FEDERAL ASTM STANDARD</u>	
NPL	0
Proposed NPL	0
CERCLIS	0
CERC-NFRAP	0
CORRACTS	0
RCRIS-TSD	0
RCRIS Lg. Quan. Gen.	0
RCRIS Sm. Quan. Gen.	0
ERNS	0
<u>STATE ASTM STANDARD</u>	
State Haz. Waste	N/A
State Landfill	0
LUST	4
CO TRUST	3
UST	5
INDIAN UST	0
INDIAN LUST	0
VCP	0
<u>FEDERAL ASTM SUPPLEMENTAL</u>	
CONSENT	0
ROD	0
Delisted NPL	0
FINDS	0
HMIRS	0
MLTS	0
MINES	0
NPL Liens	0
PADS	0
DOD	0
INDIAN RESERV	0
FUDS	0
ODI	0
UMTRA	0
RAATS	0
TRIS	0
TSCA	0
SSTS	0
FTTS	0
<u>STATE OR LOCAL ASTM SUPPLEMENTAL</u>	
Historical Landfill	0

FOCUS MAP 1 SUMMARY

<u>Database</u>	<u>Total Plotted</u>
AST	0
CO ERNS	1
Methane Site	0
UMTRA	0
CDL	0
DRYCLEANERS	0
Methane Investigation	0
<u>EDR PROPRIETARY HISTORICAL DATABASES</u>	
Coal Gas	0
<u>BROWNFIELDS DATABASES</u>	
US BROWNFIELDS	0
AUL	0
VCP	0

NOTES:

Sites may be listed in more than one database

N/A = This State does not maintain a SHWS list. See the Federal CERCLIS list.

MAP FINDINGS
FOCUS MAP 1

Map ID Site Database(s) EPA ID Number

Coal Gas Site Search: No site was found in a search of Real Property Scan's ENVIROHAZ database.

1 **LARIMER COUNTY SHOP** **LUST** **U003603318**
4020 GRANT AVE **UST** **N/A**
WELLINGTON, CO 80549 **CO TRUST**

LUST:

Log Date: 6/14/90
Event ID: 858
Status: Closed

CO TRUST:

Facility ID: 2714
RAP ID: 1839
Payee Name: Board of Larimer County Commissioners
Event ID : 858
Petro Storage Tank Commission Date: Not reported

Facility ID: 2714
RAP ID: 1130
Payee Name: Board of Larimer County Commissioners
Event ID : 858
Petro Storage Tank Commission Date: 6/21/1996

Facility ID: 2714
RAP ID: 263
Payee Name: Board of Larimer County Commissioners
Event ID : 858
Petro Storage Tank Commission Date: 11/5/1993

UST:

Facility ID: 2714
Owner Name: LARIMER COUNTY,
Owner Address: PO BOX 1190
FORT COLLINS, CO 80522
Owner ID: 3307
Tank ID: 7529
Tank Count: 22036
Tank Tag Date: 2714-1
Tank Capacity: 560
Tank Chemical: Gasoline

Facility ID: 2714
Owner Name: LARIMER COUNTY,
Owner Address: PO BOX 1190
FORT COLLINS, CO 80522
Owner ID: 3307
Tank ID: 7530
Tank Count: 22036
Tank Tag Date: 2714-2
Tank Capacity: 1000
Tank Chemical: 4 - Diesel

MAP FINDINGS
FOCUS MAP 1

Map ID	Site	Database(s)	EPA ID Number
	LARIMER COUNTY SHOP (Continued)		U003603318
	Facility ID: 2714 Owner Name: LARIMER COUNTY, Owner Address: PO BOX 1190 FORT COLLINS, CO 80522 Owner ID: 3307 Tank ID: 7531 Tank Count: 22036 Tank Tag Date: 2714-3 Tank Capacity: 560 Tank Chemical: Gasoline		
1	CDOT WELLINGTON 4006 E HAYES AVE WELLINGTON, CO 80549	LUST UST CO TRUST	U003122217 N/A
	LUST: Log Date: 3/9/90 Event ID: 4137 Status: Closed CO TRUST: Facility ID: 7742 RAP ID: 6411 Payee Name: COLORADO DEPARTMENT OF TRANSPORTATION Event ID : 4137 Petro Storage Tank Commission Date: 11/15/2002 UST: Facility ID: 7742 Owner Name: Not reported Owner Address: 4201 E ARKANSAS AVE RM 284 DENVER, CO 80222 Owner ID: 1255 Tank ID: 20357 Tank Count: 22036 Tank Tag Date: 7742-1 Tank Capacity: 1000 Tank Chemical: Gasoline		
2	WELLCO OIL CO 8214 6TH STPO BOX 856 WELLINGTON, CO 80549	UST	U003718666 N/A
	UST: Facility ID: 14597 Owner Name: WELLCO OIL COMPANY, Owner Address: 6550 GUNPARK DR BOULDER, CO 80301 Owner ID: 17953 Tank ID: 32366 Tank Count: 13243 Tank Tag Date: 14597-1 Tank Capacity: 12000 Tank Chemical: Gasoline		

MAP FINDINGS
FOCUS MAP 1

Map ID Site Database(s) EPA ID Number

WELLCO OIL CO (Continued)

U003718666

Facility ID: 14597
 Owner Name: WELLCO OIL COMPANY,
 Owner Address: 6550 GUNPARK DR
 BOULDER, CO 80301
 Owner ID: 17953
 Tank ID: 32367
 Tank Count: 13243
 Tank Tag Date: 14597-2
 Tank Capacity: 10000
 Tank Chemical: Gasoline

Facility ID: 14597
 Owner Name: WELLCO OIL COMPANY,
 Owner Address: 6550 GUNPARK DR
 BOULDER, CO 80301
 Owner ID: 17953
 Tank ID: 32368
 Tank Count: 13243
 Tank Tag Date: 14597-3
 Tank Capacity: 6000
 Tank Chemical: 4 - Diesel

Facility ID: 14597
 Owner Name: WELLCO OIL COMPANY,
 Owner Address: 6550 GUNPARK DR
 BOULDER, CO 80301
 Owner ID: 17953
 Tank ID: 36654
 Tank Count: 13243
 Tank Tag Date: 14597-4
 Tank Capacity: 1150
 Tank Chemical: LPG

2

**8211 6TH STREET; MINI MART #846
WELLINGTON, CO**

**CO ERNS S104889292
N/A**

CO ERNS:

Facility Id: 2000-443
 Event Date: 12/04/2000
 Time Entered Into System: 245
 Date Entered Into System: 12/04/2000
 Date Reported : 12/04/2000
 Time Reported: 9:15
 National Response Center:
 Notified: No
 Number: Not reported
 Mile Post: Not reported
 Notified Name: LARRY DELIN (OIS); VICTOR SAINZ (WQCD)
 Source of Spill: Underground Tank
 Source Type: Not reported
 Report Taken By: JONES, JANET
 Material Spilled 3 : Not reported
 Medium Affected: Water
 Waterway Affected: STORM DRAIN
 Cause of Spill: Water, Equipment Failure
 Responders: Not reported
 Responders Action: UNKNOWN

MAP FINDINGS
FOCUS MAP 1

Map ID Site Database(s) EPA ID Number

(Continued)

S104889292

Additional Info: Not reported
 Comments: DURING FUELING OF A UST, FLAP (SHUT-OFF) ON THE TANK DID NOT TRIGGER CAUSING AN OVERFILL OF 442 GALLONS OF UNLEADED GASOLINE. THE PRODUCT CAME BACK UP THE MONITORING TUBE AND WENT DOWN THE STORM DRAIN. IT IS UNKNOWN AT THIS TIME WHERE THE STORM DRAIN L
 Responder's Comments: PRODUCT CONTAINED 90 GASOLINE AND 10 ETHANOL. WELLINGTON FIRE DEPARTMENT HAS BEEN NOTIFIED. THE MANAGER OF THE MINI MART IS DAVID GAIN AND CAN BE REACHED AT (970) 568-3778. DAVE EVANS IS THE DISTRICT MANAGER.
 Source Type: UNDERGROUND STORAGE TANK
 Material Type: Not reported
 Prp Name: QUALITY PETROLEUM
 Prp Contact: TERRY THOMAS
 Prp Address: Not reported
 Prp County: Not reported
 Prp Phone: 307-235-1931
 Material Spilled: UNLEADED GASOLINE
 Quantity Spilled: 442
 Units: Gallons
 Amount Released to Water: 442 G
 Information Caller Gave: FLAP (SHUT-OFF) ON TANK DID NOT TRIGGER.
 True Date : 5-19-03
 Flag : 1
 Number Rep : 0
 Time Entered : / /
 Deaths: Not reported
 Injuries: Not reported
 Evacuation: Not reported
 Evacuation Number: 0
 Information From: Not reported

2

MINI MART #846
8211 6TH ST
WELLINGTON, CO 80549

LUST U003301993
UST N/A
CO TRUST

LUST:

Log Date: 12/5/00
 Event ID: 8389
 Status: Open

Log Date: 9/18/02 3:50:43 PM
 Event ID: 9041
 Status: Closed

CO TRUST:

Facility ID: 14201
 RAP ID: 5049
 Payee Name: LOAF N' JUG/ MINI MART
 Event ID : 8389
 Petro Storage Tank Commission Date: Not reported

MAP FINDINGS
FOCUS MAP 1

Map ID	Site	Database(s)	EPA ID Number
--------	------	-------------	---------------

MINI MART #846 (Continued)

U003301993

UST:

Facility ID: 14201
 Owner Name: MINI MART INC,
 Owner Address: 907 N POPLAR STE 260
 CASPER, WY 82601
 Owner ID: 3707
 Tank ID: 31706
 Tank Count: 13243
 Tank Tag Date: 14201-1
 Tank Capacity: 10000
 Tank Chemical: Gasoline

Facility ID: 14201
 Owner Name: MINI MART INC,
 Owner Address: 907 N POPLAR STE 260
 CASPER, WY 82601
 Owner ID: 3707
 Tank ID: 31707
 Tank Count: 13243
 Tank Tag Date: 14201-2
 Tank Capacity: 10000
 Tank Chemical: Gasoline

Facility ID: 14201
 Owner Name: MINI MART INC,
 Owner Address: 907 N POPLAR STE 260
 CASPER, WY 82601
 Owner ID: 3707
 Tank ID: 31708
 Tank Count: 13243
 Tank Tag Date: 14201-3
 Tank Capacity: 10000
 Tank Chemical: Gasoline

3

**WINTON-WELL INC
3906 CLEVELAND
WELLINGTON, CO 80549**

**LUST U003120791
UST N/A**

LUST:

Log Date: 4/7/98
 Event ID: 6459
 Status: Closed

UST:

Facility ID: 2792
 Owner Name: WINTON-WELL INC,
 Owner Address: 840 REDSTONE DR
 BELLVUE, CO 80512
 Owner ID: 5770
 Tank ID: 7708
 Tank Count: 22036
 Tank Tag Date: 2792-1
 Tank Capacity: 10000
 Tank Chemical: Gasoline

MAP FINDINGS
FOCUS MAP 1

Map ID Site Database(s) EPA ID Number

WINTON-WELL INC (Continued)

U003120791

Facility ID: 2792
Owner Name: WINTON-WELL INC,
Owner Address: 840 REDSTONE DR
BELLVUE, CO 80512
Owner ID: 5770
Tank ID: 7709
Tank Count: 22036
Tank Tag Date: 2792-2
Tank Capacity: 10000
Tank Chemical: Gasoline

Facility ID: 2792
Owner Name: WINTON-WELL INC,
Owner Address: 840 REDSTONE DR
BELLVUE, CO 80512
Owner ID: 5770
Tank ID: 7710
Tank Count: 22036
Tank Tag Date: 2792-3
Tank Capacity: 6000
Tank Chemical: Gasoline

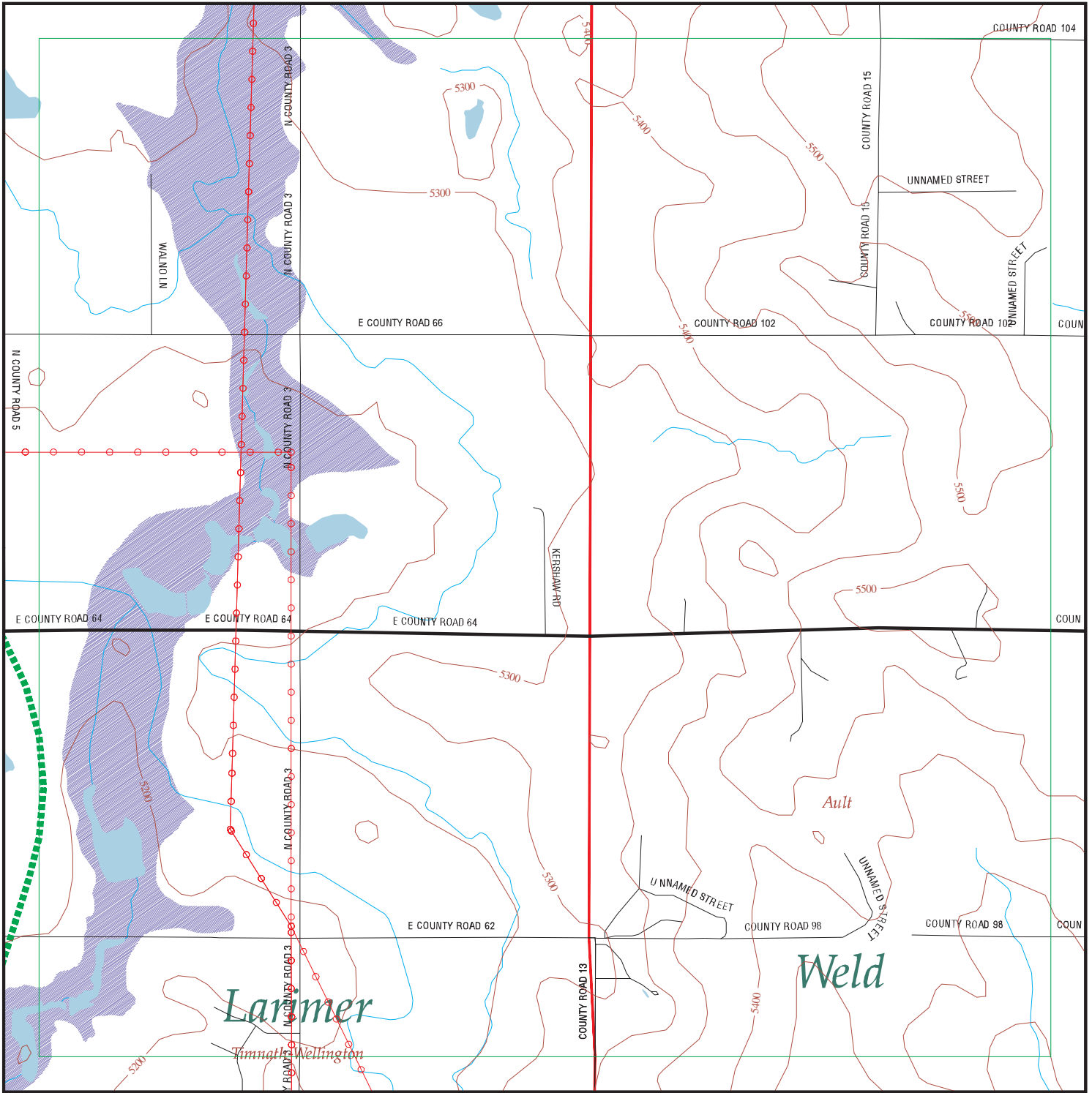
Facility ID: 2792
Owner Name: WINTON-WELL INC,
Owner Address: 840 REDSTONE DR
BELLVUE, CO 80512
Owner ID: 5770
Tank ID: 7711
Tank Count: 22036
Tank Tag Date: 2792-4
Tank Capacity: 6000
Tank Chemical: 4 - Diesel

Facility ID: 2792
Owner Name: WINTON-WELL INC,
Owner Address: 840 REDSTONE DR
BELLVUE, CO 80512
Owner ID: 5770
Tank ID: 7712
Tank Count: 22036
Tank Tag Date: 2792-5
Tank Capacity: Not reported
Tank Chemical: 6 - Used Oil (Waste Oil)

FOCUS MAP 1 ORPHAN SUMMARY

City	EDR ID	Site Name	Site Address	Zip	Database(s)
FORT COLLINS	1004680249	BUSCH AG RESOURCES SEED RESEARCH	3515 EASR COUNTY ROAD 52	80524	RCRIS-SQG, FINDS
FORT COLLINS	1000926773	COUNTRY GENERAL STORE	1000 N HWY 287	80524	LUST, CO TRUST
FORT COLLINS	S102720414	BIG HORN SPORTS RENTAL	1117 N HWY 287	80524	LUST, CO TRUST
FORT COLLINS	S102720433	ART JONES	5108 E HWY 14	80524	LUST
FORT COLLINS	S105567073	VANGAS INC	205 US HWY 287 N	80524	LUST
FORT COLLINS	1007211135	POUDRE RIVER SITE	NEAR 200 WILLOW STREET	80524	CERCLIS
FORT COLLINS	S105567094	WYCO INC	219 N SUMMIT VIEW AVE	80524	LUST
WELLINGTON	U003517944	WELLINGTON WILDLIFE AREA	HWY 14 & I-25 2 MI E	80549	UST
WELLINGTON	S102053283	SHURFAST CONVENIENCE STORE	3700 CLEVELAND AVE	80549	LUST, CO TRUST
WELLINGTON	1006928866	GENESIS LABORATORIES, INC.	10122 N.E. FRONTAGE RD	80549	SSTS
WELLINGTON	U003517774	NATIONAL INSTITUTE OF STANDARDS AND TECH	4 MILES SW OF WELLINGTON SEC 7 T8N R68W	80549	UST
WELLINGTON	S102720461	AT&T BARNETT K SITE	5 MI SE OF WELLINGTON	80549	LUST

Focus Map 2



EDR DataMap –Environmental Atlas

North I25 EIS

Legend

- | | | | | |
|--------------------|-------------------|-------------|-------------------------|--------------|
| Roads | Waterways | Powerlines | Water | Listed Sites |
| Major Roads | Railroads | Pipelines | Superfund Sites | |
| Contour Lines | Study Boundary | Fault Lines | Indian Reservations BIA | |
| 100-Yr Flood Zones | Federal DOD Sites | | | |

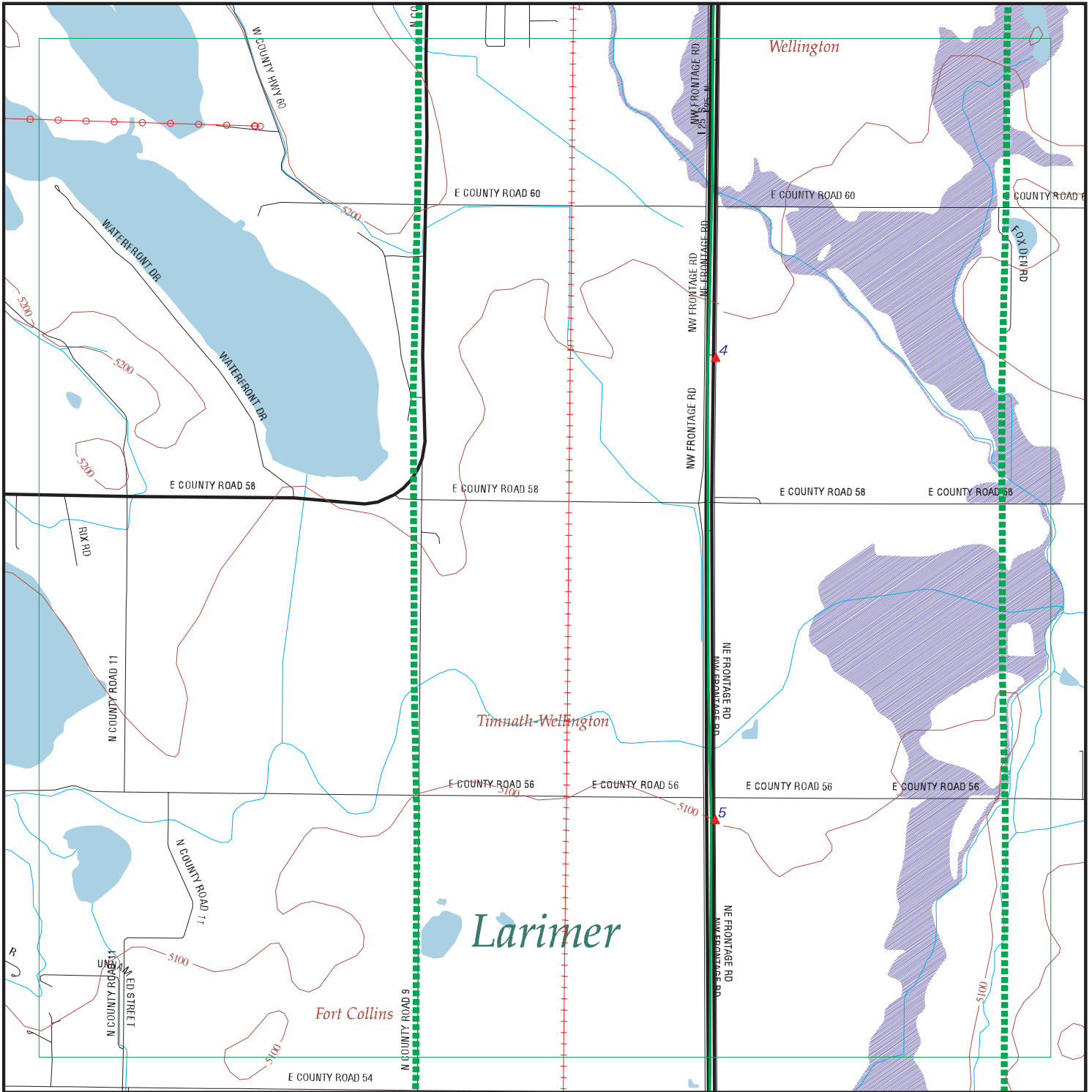


Scale in Miles

FOCUS MAP 2 ORPHAN SUMMARY

City	EDR ID	Site Name	Site Address	Zip	Database(s)
FORT COLLINS	1004680249	BUSCH AG RESOURCES SEED RESEARCH	3515 EASR COUNTY ROAD 52	80524	RCRIS-SQG, FINDS
FORT COLLINS	1000926773	COUNTRY GENERAL STORE	1000 N HWY 287	80524	LUST, CO TRUST
FORT COLLINS	S102720414	BIG HORN SPORTS RENTAL	1117 N HWY 287	80524	LUST, CO TRUST
FORT COLLINS	S102720433	ART JONES	5108 E HWY 14	80524	LUST
FORT COLLINS	S105567073	VANGAS INC	205 US HWY 287 N	80524	LUST
FORT COLLINS	1007211135	POUDRE RIVER SITE	NEAR 200 WILLOW STREET	80524	CERCLIS
FORT COLLINS	S105684560	USDA FOREST SERVICE	SEC25 T8N R59W PAWNEE NATIONAL GRASSLAND	80524	LUST
NUNN	1000284863	WILLIES DIESEL SVC	978 HWY 85	80648	RCRIS-SQG, FINDS
NUNN	1004680192	WILLIE'S DIESEL SERVICES INC	978 HWY 85	80648	RCRIS-SQG
NUNN	A100266492	NUNN GRADER STATION	HWY 85 BETWEEN 5TH & 6TH ST	80648	AST
NUNN	U003118581	CERRO SUMMIT RR 250609	RURAL WELD COUNTY	80648	UST
NUNN	1001814612	WARREN F.E. AFB ATLAS "E" MISSILE SITE # 11	THREE M EAST AND SIX M NORTH OF NUNN	80648	CERCLIS, FINDS
NUNN	U003197523	USDA ARS CENT PLAINS EXP RANGE	58009 WELD CR 37	80648	LUST, UST
WELLINGTON	U003517944	WELLINGTON WILDLIFE AREA	HWY 14 & I-25 2 MI E	80549	UST

Focus Map 3



EDR DataMap –Environmental Atlas

North I25 EIS

Legend

- | | | | | |
|--------------------|-------------------|-------------|-------------------------|--------------|
| Roads | Waterways | Powerlines | Water | Listed Sites |
| Major Roads | Railroads | Pipelines | Superfund Sites | |
| Contour Lines | Study Boundary | Fault Lines | Indian Reservations BIA | |
| 100-Yr Flood Zones | Federal DOD Sites | | | |



Scale in Miles

FOCUS MAP 3 SUMMARY

<u>Database</u>	<u>Total Plotted</u>
<u>FEDERAL ASTM STANDARD</u>	
NPL	0
Proposed NPL	0
CERCLIS	0
CERC-NFRAP	0
CORRACTS	0
RCRIS-TSD	0
RCRIS Lg. Quan. Gen.	0
RCRIS Sm. Quan. Gen.	1
ERNS	0
<u>STATE ASTM STANDARD</u>	
State Haz. Waste	N/A
State Landfill	0
LUST	0
CO TRUST	0
UST	0
INDIAN UST	0
INDIAN LUST	0
VCP	0
<u>FEDERAL ASTM SUPPLEMENTAL</u>	
CONSENT	0
ROD	0
Delisted NPL	0
FINDS	2
HMIRS	0
MLTS	0
MINES	0
NPL Liens	0
PADS	0
DOD	0
INDIAN RESERV	0
FUDS	0
ODI	0
UMTRA	0
RAATS	0
TRIS	0
TSCA	0
SSTS	0
FTTS	0
<u>STATE OR LOCAL ASTM SUPPLEMENTAL</u>	
Historical Landfill	0

FOCUS MAP 3 SUMMARY

<u>Database</u>	<u>Total Plotted</u>
AST	0
CO ERNS	0
Methane Site	0
UMTRA	0
CDL	0
DRYCLEANERS	0
Methane Investigation	0
<u>EDR PROPRIETARY HISTORICAL DATABASES</u>	
Coal Gas	0
<u>BROWNFIELDS DATABASES</u>	
US BROWNFIELDS	0
AUL	0
VCP	0

NOTES:

Sites may be listed in more than one database

N/A = This State does not maintain a SHWS list. See the Federal CERCLIS list.

MAP FINDINGS
FOCUS MAP 3

Map ID	Site	Database(s)	EPA ID Number
--------	------	-------------	---------------

Coal Gas Site Search: No site was found in a search of Real Property Scan's ENVIROHAZ database.

4	WELLINGTON, TOWN OF 6190 NE FRONTAGE ROAD WELLINGTON, CO 80549	FINDS	1006822924 110013812641
---	---	--------------	------------------------------------

FINDS:
Other Pertinent Environmental Activity Identified at Site:
Permit Compliance System

5	CSU-ARDEC 4616 NE FRONTAGE ROAD FORT COLLINS, CO 80524	RCRIS-SQG FINDS	1004680185 COR000008458
---	---	----------------------------	------------------------------------

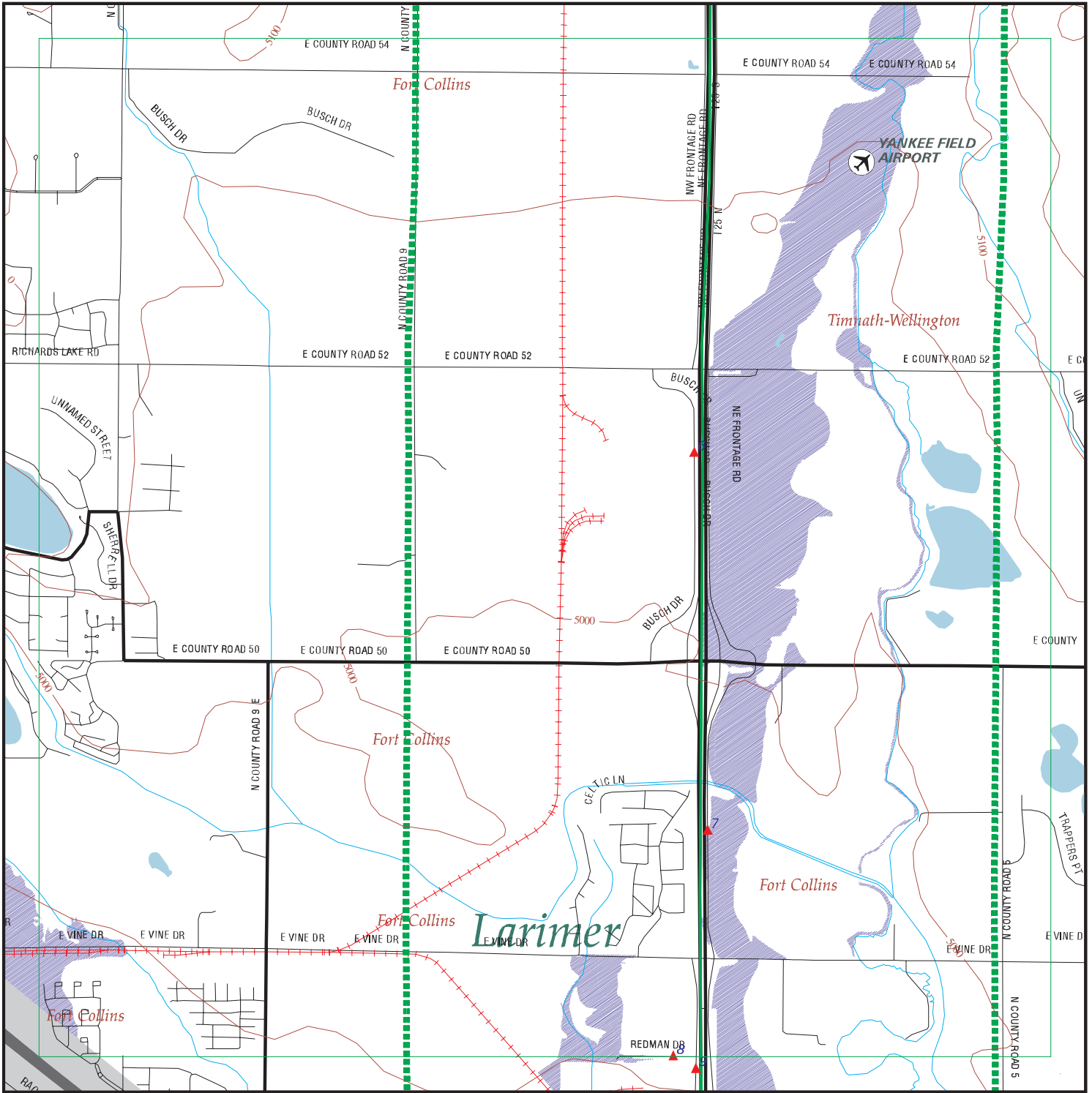
RCRIS:
Owner: STATE BOARD OF AGRICULTURE
(303) 534-6290
EPA ID: COR000008458
Contact: Not reported
Classification: Conditionally Exempt Small Quantity Generator
TSDF Activities: Not reported
Violation Status: No violations found

FINDS:
Other Pertinent Environmental Activity Identified at Site:
Resource Conservation and Recovery Act Information system

FOCUS MAP 3 ORPHAN SUMMARY

City	EDR ID	Site Name	Site Address	Zip	Database(s)
FORT COLLINS	1004680249	BUSCH AG RESOURCES SEED RESEARCH	3515 EASR COUNTY ROAD 52	80524	RCRIS-SQG, FINDS
FORT COLLINS	1000926773	COUNTRY GENERAL STORE	1000 N HWY 287	80524	LUST, CO TRUST
FORT COLLINS	S102720414	BIG HORN SPORTS RENTAL	1117 N HWY 287	80524	LUST, CO TRUST
FORT COLLINS	S102720433	ART JONES	5108 E HWY 14	80524	LUST
FORT COLLINS	S105567073	VANGAS INC	205 US HWY 287 N	80524	LUST
FORT COLLINS	1007211135	POUDRE RIVER SITE	NEAR 200 WILLOW STREET	80524	CERCLIS
FORT COLLINS	S105567094	WYCO INC	219 N SUMMIT VIEW AVE	80524	LUST
WELLINGTON	U003517944	WELLINGTON WILDLIFE AREA	HWY 14 & I-25 2 MI E	80549	UST
WELLINGTON	1006928866	GENESIS LABORATORIES, INC.	10122 N.E. FRONTAGE RD	80549	SSTS

Focus Map 4



EDR DataMap – Environmental Atlas

North I25 EIS

Legend

- | | | | | |
|--------------------|-------------------|-------------|-------------------------|--------------|
| Roads | Waterways | Powerlines | Water | Listed Sites |
| Major Roads | Railroads | Pipelines | Superfund Sites | |
| Contour Lines | Study Boundary | Fault Lines | Indian Reservations BIA | |
| 100-Yr Flood Zones | Federal DOD Sites | | | |



Scale in Miles

FOCUS MAP 4 SUMMARY

<u>Database</u>	<u>Total Plotted</u>
<u>FEDERAL ASTM STANDARD</u>	
NPL	0
Proposed NPL	0
CERCLIS	0
CERC-NFRAP	0
CORRACTS	0
RCRIS-TSD	0
RCRIS Lg. Quan. Gen.	0
RCRIS Sm. Quan. Gen.	2
ERNS	8
<u>STATE ASTM STANDARD</u>	
State Haz. Waste	N/A
State Landfill	0
LUST	1
CO TRUST	1
UST	3
INDIAN UST	0
INDIAN LUST	0
VCP	0
<u>FEDERAL ASTM SUPPLEMENTAL</u>	
CONSENT	0
ROD	0
Delisted NPL	0
FINDS	3
HMIRS	0
MLTS	0
MINES	0
NPL Liens	0
PADS	0
DOD	0
INDIAN RESERV	0
FUDS	0
ODI	0
UMTRA	0
RAATS	0
TRIS	0
TSCA	0
SSTS	0
FTTS	3
<u>STATE OR LOCAL ASTM SUPPLEMENTAL</u>	
Historical Landfill	0

FOCUS MAP 4 SUMMARY

<u>Database</u>	<u>Total Plotted</u>
AST	3
CO ERNS	9
Methane Site	0
UMTRA	0
CDL	0
DRYCLEANERS	0
Methane Investigation	0
 <u>EDR PROPRIETARY HISTORICAL DATABASES</u>	
Coal Gas	0
 <u>BROWNFIELDS DATABASES</u>	
US BROWNFIELDS	0
AUL	0
VCP	0

NOTES:

Sites may be listed in more than one database

N/A = This State does not maintain a SHWS list. See the Federal CERCLIS list.

MAP FINDINGS
FOCUS MAP 4

Map ID	Site	Database(s)	EPA ID Number
--------	------	-------------	---------------

Coal Gas Site Search: No site was found in a search of Real Property Scan's ENVIROHAZ database.

6	2351 BUSCH DR 2351 BUSCH DR FORT COLLINS, CO 0	ERNS	2002627021 N/A
---	--	------	-------------------

[Click this hyperlink](#) while viewing on your computer to access additional ERNS detail in the EDR Site Report.

6	2351 BUSCH DR. FORT COLLINS, CO 80524	CO ERNS	S104298637 N/A
---	--	---------	-------------------

CO ERNS:

Facility Id:	CO90-10
Event Date:	01/22/1990
Time Entered Into System:	106
Date Entered Into System:	01/05/1995
Date Reported :	01/22/1990
Time Reported:	13:00
National Response Center:	
Notified:	Yes
Number:	1541
Mile Post:	Not reported
Notified Name:	CDH, COUNTY HEALTH
Source of Spill:	Fixed Facility
Source Type:	Not reported
Report Taken By:	Not reported
Material Spilled 3 :	Not reported
Medium Affected:	Air, Within Facility
Waterway Affected:	NONE
Cause of Spill:	Air, Within Facility, Equipment Failure
Responders:	ANHEUSER BUSCH
Responders Action:	VALVE TURNED OFF
Additional Info:	Not reported
Comments:	Not reported
Responder's Comments:	EDF CODH90002
Source Type:	COOLING SYSTEM
Material Type:	Not reported
Prp Name:	ANHEUSER BUSCH
Prp Contact:	Not reported
Prp Address:	2351 BUSCH DR. FORT COLLINS, CO 80524
Prp County:	LARIMER
Prp Phone:	303-490-4635
Material Spilled:	ANHYDROUS AMMONIA
Quantity Spilled:	600
Units:	Pounds
Amount Released to Water:	0
Information Caller Gave:	Not reported
True Date :	5-19-03
Flag :	1
Number Rep :	0
Time Entered :	/ /
Deaths:	0

MAP FINDINGS
FOCUS MAP 4

Map ID	Site	Database(s)	EPA ID Number
	<p>(Continued)</p> <p>Injuries: 0 Evacuation: No Evacuation Number: 0 Information From: Not reported</p>		S104298637
6	<p>2351 BUSCH DR 2351 BUSCH DR FORT COLLINS, CO 80522</p> <p>Click this hyperlink while viewing on your computer to access additional ERNS detail in the EDR Site Report.</p>	ERNS	92268104 N/A
6	<p>2351 BUSCH DRIVE 2351 BUSCH DRIVE FORT COLLINS, CO 80522</p> <p>Click this hyperlink while viewing on your computer to access additional ERNS detail in the EDR Site Report.</p>	ERNS	2002631736 N/A
6	<p>2351 BUSCH DRIVE 2351 BUSCH DRIVE FORT COLLINS, CO 80522</p> <p>Click this hyperlink while viewing on your computer to access additional ERNS detail in the EDR Site Report.</p>	ERNS	984644000 N/A
6	<p>2351 BUSCH DR. FT. COLLINS, CO 80522</p> <p>CO ERNS: Facility Id: 2002-1383 Event Date: 12/13/2002 Time Entered Into System: 745 Date Entered Into System: 12/13/2002 Date Reported : 12/13/2002 Time Reported: 15:21 National Response Center: Notified: Not reported Number: 631736 Mile Post: Not reported Notified Name: WQCD-BRAD SIMONS Source of Spill: Fixed Facility Source Type: Not reported Report Taken By: greg stasinos Material Spilled 3 : Not reported Medium Affected: Land, Air, None, D</p>	CO ERNS	S105737279 N/A

MAP FINDINGS
FOCUS MAP 4

Map ID Site Database(s) EPA ID Number

(Continued)

S105737279

Waterway Affected: Not reported
Cause of Spill: Land, Air, None, D, Equipment Failure, A, I, L, Unknown, R, Operator Error, Operator Error, Q, Unknown, I, P, M, Operator Error, Natural Phenomenon, Transportation Accident
Responders: ANHEUSER BUSCH
Responders Action: FLOW OF LINE WAS DIVERTED TO CITY OF FT. COLLINS SEWER LINE. GASKET UNDER REPAIR.REMOVED RELEASED WATER USING A VAC TRUCK AND EXCAVATED IMPACTED SOIL.
Additional Info: Not reported
Comments: PIPELINE INQUESTION IS LOCATED BELOW GROUND
Responder's Comments: Not reported
Source Type: SANITARY SEWER/LIFT STATION
Material Type: Not reported
Prp Name: ANHEUSER BUSCH
Prp Contact: MARK SHEPARD
Prp Address: 2351 BUSCH DR.
FT. COLLINS, CO 80522
Prp County: Not reported
Prp Phone: 970-490-4635
Material Spilled: PROCESS WATER
Quantity Spilled: 2400
Units: GALLONS
Amount Released to Water: 0
Information Caller Gave: A GASKET ON A PROCESS WATER LINE BECAME TWISTED AND ALLOWED FOR RELEASE.
True Date : 5-19-03
Flag : 2
Number Rep : 0
Time Entered : / /
Deaths: 0
Injuries: 0
Evacuation: No
Evacuation Number: 0
Information From: Not reported

6

2351 BUSH DR.
FT. COLLINS, CO

CO ERNS S105247750
N/A

CO ERNS:
Facility Id: 2002-088
Event Date: 02/15/2002
Time Entered Into System: 720
Date Entered Into System: 02/15/2002
Date Reported : 02/15/2002
Time Reported: 15:05
National Response Center:
Notified: No
Number: Not reported
Mile Post: Not reported
Notified Name: HMWMD-DOUG IKENBERRY
Source of Spill: Highway
Source Type: Not reported
Report Taken By: GREG STASINOS
Material Spilled 3 : Not reported
Medium Affected: Land
Waterway Affected: Not reported
Cause of Spill: Land, Transportation Accident
Responders: ANHEUSER BUSCH HAZARDOUS RESP.

MAP FINDINGS
FOCUS MAP 4

Map ID	Site	Database(s)	EPA ID Number
--------	------	-------------	---------------

(Continued)

S105247750

Responders Action: SPILL DRY USED TO ABSORB DIESEL ON SOIL. FOUR CUBIC YARDS OF CONTAMINATED SOIL WAS REMOVED AND LAFARGE WILL REUSE SOIL IN CEMENT MIXING OPERATIONS.

Additional Info: Not reported

Comments: ANHEUSER BUSCH HAZARDOUS RESPONSE TEAM WAS IN AREA AND HELPED TO CLEAN UP SPILL.

Responder's Comments: Not reported

Source Type: CEMENT TRUCK

Material Type: Not reported

Prp Name: LAFARGE CEMENT

Prp Contact: PHILLIP COURTNEY

Prp Address: 1590 W. 12TH AVE.
DENVER, CO 80204

Prp County: Not reported

Prp Phone: 303-657-4118

Material Spilled: DIESEL

Quantity Spilled: 45

Units: Gallons

Amount Released to Water: 0

Information Caller Gave: CEMENT TRUCK BACKED OVER A LOAD OF REBAR STACKED ON GROUND THAT PUNCTURED SADDLE TANK ALLOWING FOR SPILL.

True Date : 5-19-03

Flag : 1

Number Rep : 0

Time Entered : / /

Deaths: 0

Injuries: 0

Evacuation: No

Evacuation Number: 0

Information From: Not reported

6 2351 BUSCH DR
2351 BUSCH DR
FORT COLLINS, CO 80524

ERNS 2002629272
N/A

[Click this hyperlink](#) while viewing on your computer to access additional ERNS detail in the EDR Site Report.

6 2351 BUSCH DRIVE
FT COLLINS, CO 80522

CO ERNS S104303249
N/A

CO ERNS:

Facility Id: CO98-422

Event Date: 11/17/1998

Time Entered Into System: 300

Date Entered Into System: 01/04/1999

Date Reported : 11/17/1998

Time Reported: 16:15

National Response Center:

Notified: Yes

Number: 484400

Mile Post: Not reported

Notified Name: Not reported

Source of Spill: Fixed Facility

MAP FINDINGS
FOCUS MAP 4

Map ID Site Database(s) EPA ID Number

(Continued)

S104303249

Source Type: Not reported
 Report Taken By: JONES, JANET
 Material Spilled 3 : Not reported
 Medium Affected: Water
 Waterway Affected: CANAL
 Cause of Spill: Water, Other
 Responders: Not reported
 Responders Action:
 Additional Info: Not reported
 Comments: EFFLUENT OVERFLOWED WASTE WATER TANK AND FLOWED INTO A RETENTION POND THAT ALREADY CONTAINED WASTE. RETENTION POND THEN OVERFLOWED INTO AN IRRIGATION CANAL LOCATED JUST NORTH OF FT COLLINS, ONE MILE SOUTH OF THE BREWERY.
 Responder's Comments: SOURCE WAS STOPPED AT 0530, BUT DISCHARGE TO CANAL DIDN'T STOP UNTIL 1445 HRS.COMPANY IS PUMPING WATER REMAINING IN RETENTION INTO TRUCKS & HAULING BACK TO FACILITY.
 Source Type: BREWERY
 Material Type: Not reported
 Prp Name: ANHEUSER BUSCH
 Prp Contact: SUSAN MOREHOUSE
 Prp Address: 2351 BUSCH DRIVE
 FT COLLINS, CO 80522
 Prp County: LARIMER
 Prp Phone: 970-490-4635
 Material Spilled: BREWERY EFFLUENT
 Quantity Spilled: 10000
 Units: Gallons
 Amount Released to Water: 10000 G
 Information Caller Gave: OVERFLOW
 True Date : 5-19-03
 Flag : 1
 Number Rep : 0
 Time Entered : / /
 Deaths: 0
 Injuries: 0
 Evacuation: Not reported
 Evacuation Number: 0
 Information From: Not reported

6

ANHEUSER BUSCH INC
2351 BUSCH DR
FORT COLLINS, CO 80524

AST 1005978971
N/A

AST:
 Facility ID: 3436
 Owner ID: 7977
 Owner: ANHEUSER BUSCH CO,
 Owner Address: 2351 BUSCH DR
 FORT COLLINS, CO 80524
 Owner County: LARIMER
 Capacity: 1200
 Tank ID: 9579
 Tank Count: 13243
 Tank Tag Date: 3436-1
 Tank Contents: 6 - Used Oil (Waste Oil)

MAP FINDINGS
FOCUS MAP 4

Map ID	Site	Database(s)	EPA ID Number
6	2351 BUSCH DRIVE FORT COLLINS, CO 80522	CO ERNS	S104302650 N/A
	CO ERNS: Facility Id: CO97-526 Event Date: 11/19/1997 Time Entered Into System: 2030 Date Entered Into System: 12/09/1997 Date Reported : 11/20/1997 Time Reported: 1:23 National Response Center: Notified: Yes Number: 412425 Mile Post: Not reported Notified Name: Not reported Source of Spill: Fixed Facility Source Type: Not reported Report Taken By: GUNDERSON, STEVE Material Spilled 3 : Not reported Medium Affected: Water Waterway Affected: BOX ELDER CREEK Cause of Spill: Water, Equipment Failure Responders: Not reported Responders Action: RELEASE SECURED AT 0100 11/20/97; FLOWED OUT INTO FARMLAND AND AN IRRIGATION CANAL. Additional Info: Not reported Comments: Not reported Responder's Comments: Not reported Source Type: BREWERY Material Type: Not reported Prp Name: ANHEUSER BUSCH Prp Contact: SUSAN MOOREHOUSE Prp Address: 2351 BUSCH DRIVE FORT COLLINS, CO 80522 Prp County: LARIMER Prp Phone: 970-490-4635 Material Spilled: WASTER WATER EFFLUENT Quantity Spilled: 0 Units: Unknown Unit Amount Released to Water: 0 Information Caller Gave: RUPTURE IN 4" EFFLUENT DISCHARGE LINE True Date : 5-19-03 Flag : 1 Number Rep : 0 Time Entered : / / Deaths: 0 Injuries: 0 Evacuation: Not reported Evacuation Number: 0 Information From: Not reported		

MAP FINDINGS
FOCUS MAP 4

Map ID	Site	Database(s)	EPA ID Number
--------	------	-------------	---------------

6	2351 BUSCH DR. 2351 BUSCH DR. LARMIER (County), CO	ERNS	90151572 N/A
---	--	------	-----------------

[Click this hyperlink](#) while viewing on your computer to access additional ERNS detail in the EDR Site Report.

6	2351 BUSCH DRIVE FORT COLLINS, CO 80524	CO ERNS	S104302396 N/A
---	--	---------	-------------------

CO ERNS:

Facility Id:	CO97-298
Event Date:	06/26/1997
Time Entered Into System:	50
Date Entered Into System:	07/29/1997
Date Reported :	06/26/1997
Time Reported:	8:20
National Response Center:	
Notified:	Yes
Number:	392841
Mile Post:	Not reported
Notified Name:	Not reported
Source of Spill:	Fixed Facility
Source Type:	Not reported
Report Taken By:	OTTMER, TAMMY
Material Spilled 3 :	Not reported
Medium Affected:	Air
Waterway Affected:	Not reported
Cause of Spill:	Air, Equipment Failure
Responders:	Not reported
Responders Action:	
Additional Info:	Not reported
Comments:	DURING UPGRADE OF RELIEF VALVES, TWO VALVES FAILED.
Responder's Comments:	RELEASE IS SECURED. RELEASE LASTED FOR ONE HOUR. CALCUALTIONS SAID TO BE OVER100 LBS; MATERIAL DISSIPATED. SIX EMPLOYEES WERE EVACUATED FOR PRE-CAUTIONARYMEASURES.
Source Type:	BREWERY
Material Type:	Not reported
Prp Name:	ANHEUSER-BUSCH
Prp Contact:	RANAE GEFROH
Prp Address:	2351 BUSCH DRIVE FORT COLLINS, CO 80524
Prp County:	LARIMER
Prp Phone:	970-490-4662
Material Spilled:	AMMONIA,ANHYDROUS
Quantity Spilled:	0
Units:	Unknown Unit
Amount Released to Water:	0
Information Caller Gave:	AMMONIA REFRIGERATION SYSTEM
True Date :	5-19-03
Flag :	1
Number Rep :	0
Time Entered :	/ /
Deaths:	0
Injuries:	0

MAP FINDINGS
FOCUS MAP 4

Map ID	Site	Database(s)	EPA ID Number
--------	------	-------------	---------------

(Continued)

S104302396

Evacuation:	Yes
Evacuation Number:	6
Information From:	Not reported

6

**2351 BUSCH DR.
FORT COLLINS, CO 80524**

CO ERNS S104298641
N/A

CO ERNS:

Facility Id:	CO90-103
Event Date:	05/21/1990
Time Entered Into System:	130
Date Entered Into System:	01/05/1995
Date Reported :	05/21/1990
Time Reported:	3:30
National Response Center:	
Notified:	Yes
Number:	22890
Mile Post:	Not reported
Notified Name:	CDH ER PAGER
Source of Spill:	Fixed Facility
Source Type:	Not reported
Report Taken By:	Not reported
Material Spilled 3 :	Not reported
Medium Affected:	Air
Waterway Affected:	NONE
Cause of Spill:	Air, Equipment Failure, Operator Error
Responders:	ANHEUSER BUSCH
Responders Action:	EVACUATED AREA IN BREWERY; EQUIPMENT SHUT OFF BY PERSONNEL WEARING SCBA'S
Additional Info:	Not reported
Comments:	Not reported
Responder's Comments:	EDF CODH90028
Source Type:	REFRIGERATION EQUIPMENT?
Material Type:	Not reported
Prp Name:	ANHEUSER BUSCH
Prp Contact:	Not reported
Prp Address:	2351 BUSCH DR. FORT COLLINS, CO 80524
Prp County:	LARIMER
Prp Phone:	303-490-4635
Material Spilled:	AMMONIA
Quantity Spilled:	2000
Units:	Pounds
Amount Released to Water:	0
Information Caller Gave:	BACK PRESSURE VALVE LEFT SHUT & COMPUTERS FAILED TO DETECT ERROR
True Date :	5-19-03
Flag :	1
Number Rep :	0
Time Entered :	/ /
Deaths:	0
Injuries:	0
Evacuation:	No
Evacuation Number:	0
Information From:	Not reported

MAP FINDINGS
FOCUS MAP 4

Map ID	Site	Database(s)	EPA ID Number
6	2351 BUSCH DR. FT. COLLINS, CO 80524	CO ERNS	S105737236 N/A
	<p>CO ERNS:</p> <p>Facility Id: 2002-1328</p> <p>Event Date: 11/14/2002</p> <p>Time Entered Into System: 1700</p> <p>Date Entered Into System: 11/15/2002</p> <p>Date Reported : 11/15/2002</p> <p>Time Reported: 9:19</p> <p>National Response Center:</p> <p>Notified: Not reported</p> <p>Number: 629272</p> <p>Mile Post: Not reported</p> <p>Notified Name: WQCD-BRAD SIMONS</p> <p>Source of Spill: Fixed Facility</p> <p>Source Type: Not reported</p> <p>Report Taken By: CRYSTAL ABBOTT</p> <p>Material Spilled 3 : Not reported</p> <p>Medium Affected: Land, Air, None, D</p> <p>Waterway Affected: Not reported</p> <p>Cause of Spill: Land, Air, None, D, Equipment Failure, A, I, L, Unknown, R, Operator Error, Operator Error, Q, Unknown, I, P, M, Operator Error, Natural Phenomenon, Transportation Accident</p> <p>Responders: ANHEISER BUSCH</p> <p>Responders Action: NO REMEDIATION NEEDED.</p> <p>Additional Info: Not reported</p> <p>Comments: CALLER WILL NOTIFY NRC AND LARIMER COUNTY LEPC.</p> <p>Responder's Comments: Not reported</p> <p>Source Type: PROCESSED WATER PIPELINE</p> <p>Material Type: Not reported</p> <p>Prp Name: ANHEuSER-BUSCH</p> <p>Prp Contact: BOB KAEMPFE</p> <p>Prp Address: 2351 BUSCH DR. FT. COLLINS, CO 80524</p> <p>Prp County: Not reported</p> <p>Prp Phone: 970-490-4630</p> <p>Material Spilled: PROCESSED WATER</p> <p>Quantity Spilled: 500</p> <p>Units: GALLONS</p> <p>Amount Released to Water: 0</p> <p>Information Caller Gave: PROCESSED WATER LEAKED THROUGH A PIPE.</p> <p>True Date : 5-19-03</p> <p>Flag : 2</p> <p>Number Rep : 0</p> <p>Time Entered : / /</p> <p>Deaths: 0</p> <p>Injuries: 0</p> <p>Evacuation: No</p> <p>Evacuation Number: 0</p> <p>Information From: Not reported</p>		

MAP FINDINGS
FOCUS MAP 4

Map ID	Site	Database(s)	EPA ID Number
--------	------	-------------	---------------

6	2351 BUSCH DR. 2351 BUSCH DR. FORT COLLINS, CO	ERNS	90165645 N/A
---	--	------	-----------------

[Click this hyperlink](#) while viewing on your computer to access additional ERNS detail in the EDR Site Report.

6	ANHEUSER-BUSCH INC 2351 BUSCH DR FORT COLLINS, CO 80524	RCRIS-SQG FINDS	1000224744 COD981551252
---	---	--------------------	----------------------------

RCRIS:

Owner: ANHEUSER BUSCH INC
(999) 999-9999
EPA ID: COD981551252
Contact: ADAM LUECK
(970) 490-4638

Classification: Small Quantity Generator
TSDF Activities: Not reported

Violation Status: Violations exist

Regulation Violated:	Not reported
Area of Violation:	GENERATOR-ALL REQUIREMENTS (OVERSIGHT)
Date Violation Determined:	08/10/1990
Actual Date Achieved Compliance:	03/06/1991
Enforcement Action:	WRITTEN INFORMAL
Enforcement Action Date:	11/20/1990
Penalty Type:	Not reported

There are 1 violation record(s) reported at this site:

Evaluation	Area of Violation	Date of Compliance
Compliance Evaluation Inspection	GENERATOR-ALL REQUIREMENTS (OVERSIGHT)	19910306

FINDS:

Other Pertinent Environmental Activity Identified at Site:
Aerometric Information Retrieval System/AIRS Facility Subsystem
Integrated Compliance Information
National Emissions Inventory
National Emissions Trends
Resource Conservation and Recovery Act Information system
Toxics Release Inventory

6	2351 BUSCH DRIVE FT. COLLINS, CO	CO ERNS	S104301962 N/A
---	-------------------------------------	---------	-------------------

CO ERNS:

Facility Id: CO96-505
Event Date: 10/16/1996
Time Entered Into System: 1400
Date Entered Into System: 12/10/1996
Date Reported : 10/16/1996
Time Reported: 15:40
National Response Center:

MAP FINDINGS
FOCUS MAP 4

Map ID	Site	Database(s)	EPA ID Number
--------	------	-------------	---------------

(Continued)

S104301962

Notified:	Yes
Number:	364626
Mile Post:	Not reported
Notified Name:	Not reported
Source of Spill:	Fixed Facility
Source Type:	Not reported
Report Taken By:	JONES, JANET
Material Spilled 3 :	Not reported
Medium Affected:	Air
Waterway Affected:	Not reported
Cause of Spill:	Air, Equipment Failure
Responders:	Not reported
Responders Action:	TWENTY (25) PEOPLE EVACUATED FROM ONE OF THE CELLARS. NO INJURIES.
Additional Info:	Not reported
Comments:	AMMONIA LIQUID CONTAINMENT UNIT BEING CLEANED W/HOT WATER SOLUTION. UNIT HAD NOT BEEN EVACUATED PRIOR TO CLEANING. HIGH TEMPERATURE CAUSED AMMONIA TO EXPANDBLOWING THE RELIEF VALVE TO THE ROOF.
Responder's Comments:	Not reported
Source Type:	BREWERY
Material Type:	Not reported
Prp Name:	ANHEUSER-BUSCH
Prp Contact:	ADAM LEUCK
Prp Address:	2351 BUSCH DRIVE FT. COLLINS, CO
Prp County:	LARIMER
Prp Phone:	970-490-4638
Material Spilled:	AMMONIA,ANHYDROUS
Quantity Spilled:	200
Units:	Pounds
Amount Released to Water:	0
Information Caller Gave:	RELIEF VALVE
True Date :	5-19-03
Flag :	1
Number Rep :	0
Time Entered :	/ /
Deaths:	0
Injuries:	0
Evacuation:	Yes
Evacuation Number:	25
Information From:	Not reported

6
2351 BUSCH DR
2351 BUSCH DR
FORT COLLINS, CO 80522

ERNS 93308613
N/A

[Click this hyperlink](#) while viewing on your computer to access additional ERNS detail in the EDR Site Report.

MAP FINDINGS
FOCUS MAP 4

Map ID	Site	Database(s)	EPA ID Number
7	C&W TRANSPORTATION CO 1012 NE FRONTAGE RD FORT COLLINS, CO 80524 UST: Facility ID: 7815 Owner Name: C & W TRANSPORTATION CO, Owner Address: 1012 NE FRONTAGE RD FORT COLLINS, CO 80524 Owner ID: 1234 Tank ID: 20533 Tank Count: 22036 Tank Tag Date: 7815-1 Tank Capacity: 800 Tank Chemical: 6 - Used Oil (Waste Oil) AST: Facility ID: 7815 Owner ID: 1234 Owner: C & W TRANSPORTATION CO, Owner Address: 1012 NE FRONTAGE RD FORT COLLINS, CO 80524 Owner County: LARIMER Capacity: 2000 Tank ID: 20534 Tank Count: 22036 Tank Tag Date: 7815-2 Tank Contents: Gasoline Facility ID: 7815 Owner ID: 1234 Owner: C & W TRANSPORTATION CO, Owner Address: 1012 NE FRONTAGE RD FORT COLLINS, CO 80524 Owner County: LARIMER Capacity: 8000 Tank ID: 20535 Tank Count: 22036 Tank Tag Date: 7815-3 Tank Contents: 4 - Diesel	UST AST	U003748606 N/A
7	FRANK JUST 1012 NE FRONTAGE RD FORT COLLINS, CO 80524 UST: Facility ID: 7816 Owner Name: UNKNOWN #2, Owner Address: UNKNOWN ZIPCODE UNKNOWN, XX 99999 Owner ID: 17702 Tank ID: 20536 Tank Count: 22036 Tank Tag Date: 7816-1 Tank Capacity: 1000 Tank Chemical: Gasoline	UST	U003550339 N/A

MAP FINDINGS
FOCUS MAP 4

Map ID	Site	Database(s)	EPA ID Number
8	GENESIS FIXTURES INCORPORATED 3842 REDMAN DRIVE FORT COLLINS, CO 80524 RCRIS: Owner: INNOVATIVE PROPERTIES INC. (303) 223-7779 EPA ID: CO0000036020 Contact: Not reported Classification: Small Quantity Generator TSDF Activities: Not reported Violation Status: No violations found FINDS: Other Pertinent Environmental Activity Identified at Site: Aerometric Information Retrieval System/AIRS Facility Subsystem National Emissions Inventory National Emissions Trends National Toxics Inventory Resource Conservation and Recovery Act Information system	RCRIS-SQG FINDS	1000858020 CO0000036020
9	POUDRE VALLEY COOPERATIVE ASSOCIATION 225 NORTHWEST FRONTAGE ROAD FORT COLLINS, CO 80524 FINDS: Other Pertinent Environmental Activity Identified at Site: Aerometric Information Retrieval System/AIRS Facility Subsystem Integrated Compliance Information National Compliance Data Base	FINDS	1004445412 110002458457
9	POUDRE VALLEY COOP 225 NW FRONTAGE RD FT COLLINS, CO 80524 FTTS Insp: Region: 8 Inspected Date: 03/10/1992 Insp Number: 199203102308 1 Violation occurred: No Inspector: GLEBE Investigation Type: Records Review Facility Function: Dealer Investig Reason: Not reported Legislation Code: FIFRA	FTTS INSP	1007290634 N/A
9	POUDRE VALLEY CO-OP 225 NW FRONTAGE RD FORT COLLINS, CO 80524	AST	1006914900 N/A

MAP FINDINGS
FOCUS MAP 4

Map ID	Site	Database(s)	EPA ID Number
--------	------	-------------	---------------

POUDRE VALLEY CO-OP (Continued)

1006914900

AST:

Facility ID: 8353
 Owner ID: 4248
 Owner: Not reported
 Owner Address: 225 NW FRONTAGE RD

FORT COLLINS, CO 80524
 Owner County: LARIMER
 Capacity: 12500
 Tank ID: 21775
 Tank Count: 13243
 Tank Tag Date: 8353-10
 Tank Contents: Gasoline

Facility ID: 8353
 Owner ID: 4248
 Owner: Not reported
 Owner Address: 225 NW FRONTAGE RD

FORT COLLINS, CO 80524
 Owner County: LARIMER
 Capacity: 12500
 Tank ID: 21776
 Tank Count: 13243
 Tank Tag Date: 8353-11
 Tank Contents: Gasoline

Facility ID: 8353
 Owner ID: 4248
 Owner: Not reported
 Owner Address: 225 NW FRONTAGE RD

FORT COLLINS, CO 80524
 Owner County: LARIMER
 Capacity: 10000
 Tank ID: 21777
 Tank Count: 13243
 Tank Tag Date: 8353-12
 Tank Contents: Gasoline

Facility ID: 8353
 Owner ID: 4248
 Owner: Not reported
 Owner Address: 225 NW FRONTAGE RD

FORT COLLINS, CO 80524
 Owner County: LARIMER
 Capacity: 17000
 Tank ID: 21781
 Tank Count: 13243
 Tank Tag Date: 8353-16
 Tank Contents: 4 - Diesel

Facility ID: 8353
 Owner ID: 4248
 Owner: Not reported
 Owner Address: 225 NW FRONTAGE RD

MAP FINDINGS
FOCUS MAP 4

Map ID Site Database(s) EPA ID Number

POUDRE VALLEY CO-OP (Continued)

1006914900

FORT COLLINS, CO 80524
 Owner County: LARIMER
 Capacity: 5800
 Tank ID: 21783
 Tank Count: 13243
 Tank Tag Date: 8353-18
 Tank Contents: 4 - Diesel

Facility ID: 8353
 Owner ID: 4248
 Owner: Not reported
 Owner Address: 225 NW FRONTAGE RD

FORT COLLINS, CO 80524
 Owner County: LARIMER
 Capacity: 8800
 Tank ID: 21784
 Tank Count: 13243
 Tank Tag Date: 8353-19
 Tank Contents: 4 - Diesel

Facility ID: 8353
 Owner ID: 4248
 Owner: Not reported
 Owner Address: 225 NW FRONTAGE RD

FORT COLLINS, CO 80524
 Owner County: LARIMER
 Capacity: 8800
 Tank ID: 21774
 Tank Count: 22036
 Tank Tag Date: 8353-9
 Tank Contents: Gasoline

Facility ID: 8353
 Owner ID: 4248
 Owner: Not reported
 Owner Address: 225 NW FRONTAGE RD

FORT COLLINS, CO 80524
 Owner County: LARIMER
 Capacity: 8500
 Tank ID: 21778
 Tank Count: 22036
 Tank Tag Date: 8353-13
 Tank Contents: Gasoline

Facility ID: 8353
 Owner ID: 4248
 Owner: Not reported
 Owner Address: 225 NW FRONTAGE RD

FORT COLLINS, CO 80524
 Owner County: LARIMER
 Capacity: 8200
 Tank ID: 21779

MAP FINDINGS
FOCUS MAP 4

Map ID	Site	Database(s)	EPA ID Number
	<p>POUDRE VALLEY CO-OP (Continued)</p> <p>Tank Count: 22036 Tank Tag Date: 8353-14 Tank Contents: 4 - Diesel</p> <p>Facility ID: 8353 Owner ID: 4248 Owner: Not reported Owner Address: 225 NW FRONTAGE RD</p> <p>FORT COLLINS, CO 80524</p> <p>Owner County: LARIMER Capacity: 5800 Tank ID: 21780 Tank Count: 22036 Tank Tag Date: 8353-15 Tank Contents: 4 - Diesel</p> <p>Facility ID: 8353 Owner ID: 4248 Owner: Not reported Owner Address: 225 NW FRONTAGE RD</p> <p>FORT COLLINS, CO 80524</p> <p>Owner County: LARIMER Capacity: 17000 Tank ID: 21782 Tank Count: 22036 Tank Tag Date: 8353-17 Tank Contents: 4 - Diesel</p>		1006914900
9	<p>POUDRE VALLEY CO-OP ASSOCIATION 225 NW FRONTAGE RD FORT COLLINS, CO 80524</p> <p>FTTS Insp: Region: 8 Inspected Date: 06/04/2002 Insp Number: 2002060421422 2 Violation occurred: No Inspector: GOLDEN, DAVID Investigation Type: Records Review Facility Function: RUP Dealer Investig Reason: Not reported Legislation Code: FIFRA</p>	FTTS INSP	1007290631 N/A
9	<p>POUDRE VALLEY COOP 225 NORTHWEST FRONTAGE ROAD FT COLLINS, CO 80528</p> <p>FTTS Insp: Region: 8 Inspected Date: 12/15/1992 Insp Number: 199212152308 1 Violation occurred: No Inspector: GLEBE Investigation Type: Records Review Facility Function: Dealer Investig Reason: Not reported</p>	FTTS INSP	1007290633 N/A

MAP FINDINGS
FOCUS MAP 4

Map ID	Site	Database(s)	EPA ID Number
	POUDRE VALLEY COOP (Continued)		1007290633
	Legislation Code: FIFRA		
9	POUDRE VALLEY CO-OP 225 NW FRONTAGE RD FORT COLLINS, CO 80524	LUST UST CO TRUST	U003241225 N/A
	LUST:		
	Log Date: 1/9/95		
	Event ID: 2525		
	Status: Open		
	CO TRUST:		
	Facility ID: 8353		
	RAP ID: 1531		
	Payee Name: POUDRE VALLEY COOPERATIVE ASSOCIATION INC		
	Event ID : 2525		
	Petro Storage Tank Commission Date: 9/20/1996		
	Facility ID: 8353		
	RAP ID: 1669		
	Payee Name: POUDRE VALLEY COOPERATIVE ASSOCIATION INC		
	Event ID : 2525		
	Petro Storage Tank Commission Date: Not reported		
	Facility ID: 8353		
	RAP ID: 4110		
	Payee Name: POUDRE VALLEY COOPERATIVE ASSOCIATION INC		
	Event ID : 2525		
	Petro Storage Tank Commission Date: Not reported		
	Facility ID: 8353		
	RAP ID: 8045		
	Payee Name: POUDRE VALLEY COOPERATIVE ASSOCIATION INC		
	Event ID : 2525		
	Petro Storage Tank Commission Date: Not reported		
	Facility ID: 8353		
	RAP ID: 2181		
	Payee Name: POUDRE VALLEY COOPERATIVE ASSOCIATION INC		
	Event ID : 2525		
	Petro Storage Tank Commission Date: Not reported		
	Facility ID: 8353		
	RAP ID: 5235		
	Payee Name: POUDRE VALLEY COOPERATIVE ASSOCIATION INC		
	Event ID : 2525		
	Petro Storage Tank Commission Date: Not reported		
	Facility ID: 8353		
	RAP ID: 4696		
	Payee Name: POUDRE VALLEY COOPERATIVE ASSOCIATION INC		
	Event ID : 2525		
	Petro Storage Tank Commission Date: Not reported		
	Facility ID: 8353		
	RAP ID: 5688		
	Payee Name: POUDRE VALLEY COOPERATIVE ASSOCIATION INC		
	Event ID : 2525		
	Petro Storage Tank Commission Date: Not reported		

MAP FINDINGS
FOCUS MAP 4

Map ID Site Database(s) EPA ID Number

POUDRE VALLEY CO-OP (Continued)

U003241225

Facility ID: 8353
RAP ID: 1473
Payee Name: POUDRE VALLEY COOPERATIVE ASSOCIATION INC
Event ID : 2525
Petro Storage Tank Commission Date: 9/20/1996

Facility ID: 8353
RAP ID: 4481
Payee Name: POUDRE VALLEY COOPERATIVE ASSOCIATION INC
Event ID : 2525
Petro Storage Tank Commission Date: Not reported

Facility ID: 8353
RAP ID: 3510
Payee Name: POUDRE VALLEY COOPERATIVE ASSOCIATION INC
Event ID : 2525
Petro Storage Tank Commission Date: Not reported

Facility ID: 8353
RAP ID: 7213
Payee Name: POUDRE VALLEY COOPERATIVE ASSOCIATION INC
Event ID : 2525
Petro Storage Tank Commission Date: Not reported

Facility ID: 8353
RAP ID: 1806
Payee Name: POUDRE VALLEY COOPERATIVE ASSOCIATION INC
Event ID : 2525
Petro Storage Tank Commission Date: Not reported

Facility ID: 8353
RAP ID: 8582
Payee Name: POUDRE VALLEY COOPERATIVE ASSOCIATION INC
Event ID : 2525
Petro Storage Tank Commission Date: Not reported

Facility ID: 8353
RAP ID: 3856
Payee Name: POUDRE VALLEY COOPERATIVE ASSOCIATION INC
Event ID : 2525
Petro Storage Tank Commission Date: Not reported

Facility ID: 8353
RAP ID: 5421
Payee Name: POUDRE VALLEY COOPERATIVE ASSOCIATION INC
Event ID : 2525
Petro Storage Tank Commission Date: Not reported

Facility ID: 8353
RAP ID: 4903
Payee Name: POUDRE VALLEY COOPERATIVE ASSOCIATION INC
Event ID : 2525
Petro Storage Tank Commission Date: Not reported

Facility ID: 8353
RAP ID: 6453

MAP FINDINGS
FOCUS MAP 4

Map ID Site Database(s) EPA ID Number

POUDRE VALLEY CO-OP (Continued)

U003241225

Payee Name: POUUDRE VALLEY COOPERATIVE ASSOCIATION INC
Event ID : 2525
Petro Storage Tank Commission Date: Not reported

Facility ID: 8353
RAP ID: 5913
Payee Name: POUUDRE VALLEY COOPERATIVE ASSOCIATION INC
Event ID : 2525
Petro Storage Tank Commission Date: Not reported

Facility ID: 8353
RAP ID: 7613
Payee Name: POUUDRE VALLEY COOPERATIVE ASSOCIATION INC
Event ID : 2525
Petro Storage Tank Commission Date: Not reported

Facility ID: 8353
RAP ID: 6078
Payee Name: POUUDRE VALLEY COOPERATIVE ASSOCIATION INC
Event ID : 2525
Petro Storage Tank Commission Date: Not reported

Facility ID: 8353
RAP ID: 1987
Payee Name: POUUDRE VALLEY COOPERATIVE ASSOCIATION INC
Event ID : 2525
Petro Storage Tank Commission Date: Not reported

Facility ID: 8353
RAP ID: 9346
Payee Name: POUUDRE VALLEY COOPERATIVE ASSOCIATION INC
Event ID : 2525
Petro Storage Tank Commission Date: Not reported

Facility ID: 8353
RAP ID: 1533
Payee Name: POUUDRE VALLEY COOPERATIVE ASSOCIATION INC
Event ID : 2525
Petro Storage Tank Commission Date: 9/20/1996

Facility ID: 8353
RAP ID: 6644
Payee Name: POUUDRE VALLEY COOPERATIVE ASSOCIATION INC
Event ID : 2525
Petro Storage Tank Commission Date: Not reported

Facility ID: 8353
RAP ID: 9041
Payee Name: POUUDRE VALLEY COOPERATIVE ASSOCIATION INC
Event ID : 2525
Petro Storage Tank Commission Date: Not reported

Facility ID: 8353
RAP ID: 1070
Payee Name: POUUDRE VALLEY COOPERATIVE ASSOCIATION INC
Event ID : 2525
Petro Storage Tank Commission Date: 4/19/1996

MAP FINDINGS
FOCUS MAP 4

Map ID Site Database(s) EPA ID Number

POUDRE VALLEY CO-OP (Continued)

U003241225

Facility ID: 8353
RAP ID: 3069
Payee Name: POUDRE VALLEY COOPERATIVE ASSOCIATION INC
Event ID : 2525
Petro Storage Tank Commission Date: Not reported

Facility ID: 8353
RAP ID: 2757
Payee Name: POUDRE VALLEY COOPERATIVE ASSOCIATION INC
Event ID : 2525
Petro Storage Tank Commission Date: Not reported

Facility ID: 8353
RAP ID: 2487
Payee Name: POUDRE VALLEY COOPERATIVE ASSOCIATION INC
Event ID : 2525
Petro Storage Tank Commission Date: Not reported

UST:

Facility ID: 8353
Owner Name: Not reported
Owner Address: 225 NW FRONTAGE RD
FORT COLLINS, CO 80524
Owner ID: 4248
Tank ID: 36030
Tank Count: 13243
Tank Tag Date: 8353-20
Tank Capacity: 0
Tank Chemical: LPG

Facility ID: 8353
Owner Name: Not reported
Owner Address: 225 NW FRONTAGE RD
FORT COLLINS, CO 80524
Owner ID: 4248
Tank ID: 21766
Tank Count: 13243
Tank Tag Date: 8353-1
Tank Capacity: 560
Tank Chemical: 6 - Used Oil (Waste Oil)

Facility ID: 8353
Owner Name: Not reported
Owner Address: 225 NW FRONTAGE RD
FORT COLLINS, CO 80524
Owner ID: 4248
Tank ID: 21771
Tank Count: 13243
Tank Tag Date: 8353-6
Tank Capacity: 12000
Tank Chemical: 1 - Unleaded Regular (RUL)

MAP FINDINGS
FOCUS MAP 4

Map ID Site Database(s) EPA ID Number

POUDRE VALLEY CO-OP (Continued)

U003241225

Facility ID: 8353
Owner Name: Not reported
Owner Address: 225 NW FRONTAGE RD
FORT COLLINS, CO 80524
Owner ID: 4248
Tank ID: 21772
Tank Count: 13243
Tank Tag Date: 8353-7
Tank Capacity: 12000
Tank Chemical: 3 - Unleaded Premium (PUL)

Facility ID: 8353
Owner Name: Not reported
Owner Address: 225 NW FRONTAGE RD
FORT COLLINS, CO 80524
Owner ID: 4248
Tank ID: 21773
Tank Count: 13243
Tank Tag Date: 8353-8
Tank Capacity: 12000
Tank Chemical: 4 - Diesel

Facility ID: 8353
Owner Name: Not reported
Owner Address: 225 NW FRONTAGE RD
FORT COLLINS, CO 80524
Owner ID: 4248
Tank ID: 21767
Tank Count: 22036
Tank Tag Date: 8353-2
Tank Capacity: 2000
Tank Chemical: 4 - Diesel

Facility ID: 8353
Owner Name: Not reported
Owner Address: 225 NW FRONTAGE RD
FORT COLLINS, CO 80524
Owner ID: 4248
Tank ID: 21768
Tank Count: 22036
Tank Tag Date: 8353-3
Tank Capacity: 2000
Tank Chemical: Gasoline

MAP FINDINGS
FOCUS MAP 4

<u>Map ID</u>	<u>Site</u>	<u>Database(s)</u>	<u>EPA ID Number</u>
---------------	-------------	--------------------	----------------------

POUDRE VALLEY CO-OP (Continued)

U003241225

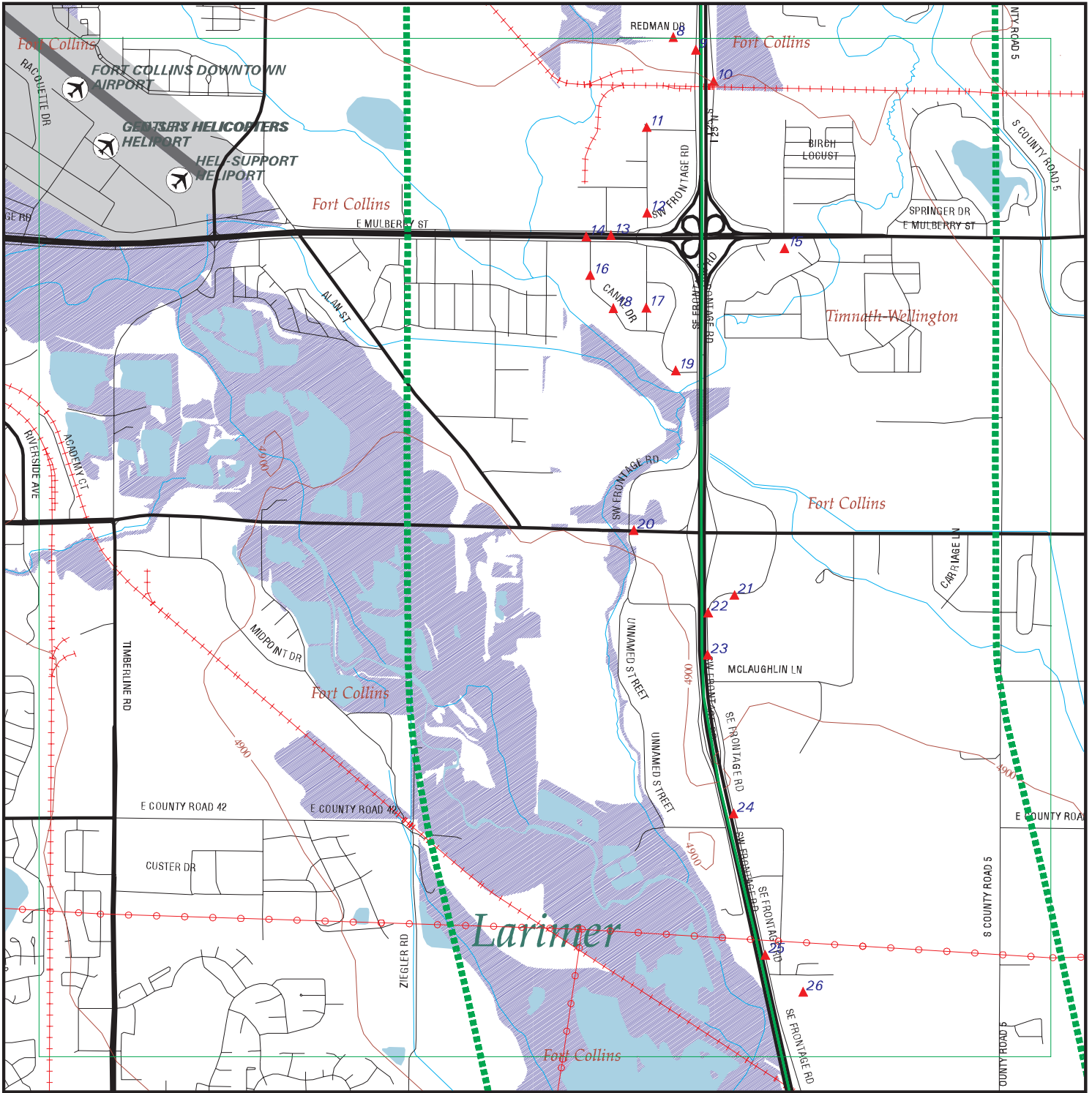
Facility ID: 8353
Owner Name: Not reported
Owner Address: 225 NW FRONTAGE RD
FORT COLLINS, CO 80524
Owner ID: 4248
Tank ID: 21769
Tank Count: 22036
Tank Tag Date: 8353-4
Tank Capacity: 2000
Tank Chemical: Gasoline

Facility ID: 8353
Owner Name: Not reported
Owner Address: 225 NW FRONTAGE RD
FORT COLLINS, CO 80524
Owner ID: 4248
Tank ID: 21770
Tank Count: 22036
Tank Tag Date: 8353-5
Tank Capacity: 2000
Tank Chemical: Gasoline

FOCUS MAP 4 ORPHAN SUMMARY

City	EDR ID	Site Name	Site Address	Zip	Database(s)
FORT COLLINS	1004680249	BUSCH AG RESOURCES SEED RESEARCH	3515 EASR COUNTY ROAD 52	80524	RCRIS-SQG, FINDS
FORT COLLINS	1000926773	COUNTRY GENERAL STORE	1000 N HWY 287	80524	LUST, CO TRUST
FORT COLLINS	S102720414	BIG HORN SPORTS RENTAL	1117 N HWY 287	80524	LUST, CO TRUST
FORT COLLINS	S102720433	ART JONES	5108 E HWY 14	80524	LUST
FORT COLLINS	S105567073	VANGAS INC	205 US HWY 287 N	80524	LUST
FORT COLLINS	1007211135	POUDRE RIVER SITE	NEAR 200 WILLOW STREET	80524	CERCLIS
FORT COLLINS	S105567094	WYCO INC	219 N SUMMIT VIEW AVE	80524	LUST
FORT COLLINS	S105247779		1300 S SUMMITVIEW #B-10	80524	CO ERNS, CDL
FORT COLLINS	S102719367	COUNTY SHOP	E VINE ST	80524	LUST
FT COLLINS	1007290632	POUDRE VALLEY COOP	225 NORTH FRONTAGE RD	80524	FTTS INSP

Focus Map 5



EDR DataMap – Environmental Atlas

North I25 EIS

Legend

- | | | | | |
|--------------------|-------------------|-------------|-------------------------|--------------|
| Roads | Waterways | Powerlines | Water | Listed Sites |
| Major Roads | Railroads | Pipelines | Superfund Sites | |
| Contour Lines | Study Boundary | Fault Lines | Indian Reservations BIA | |
| 100-Yr Flood Zones | Federal DOD Sites | | | |



Scale in Miles

FOCUS MAP 5 SUMMARY

<u>Database</u>	<u>Total Plotted</u>
<u>FEDERAL ASTM STANDARD</u>	
NPL	0
Proposed NPL	0
CERCLIS	0
CERC-NFRAP	0
CORRACTS	1
RCRIS-TSD	0
RCRIS Lg. Quan. Gen.	0
RCRIS Sm. Quan. Gen.	13
ERNS	0
<u>STATE ASTM STANDARD</u>	
State Haz. Waste	N/A
State Landfill	0
LUST	12
CO TRUST	4
UST	9
INDIAN UST	0
INDIAN LUST	0
VCP	0
<u>FEDERAL ASTM SUPPLEMENTAL</u>	
CONSENT	0
ROD	0
Delisted NPL	0
FINDS	18
HMIRS	0
MLTS	0
MINES	0
NPL Liens	0
PADS	0
DOD	0
INDIAN RESERV	0
FUDS	0
ODI	0
UMTRA	0
RAATS	0
TRIS	0
TSCA	0
SSTS	0
FTTS	4
<u>STATE OR LOCAL ASTM SUPPLEMENTAL</u>	
Historical Landfill	0

FOCUS MAP 5 SUMMARY

<u>Database</u>	<u>Total Plotted</u>
AST	3
CO ERNS	0
Methane Site	0
UMTRA	0
CDL	0
DRYCLEANERS	0
Methane Investigation	0
 <u>EDR PROPRIETARY HISTORICAL DATABASES</u>	
Coal Gas	0
 <u>BROWNFIELDS DATABASES</u>	
US BROWNFIELDS	0
AUL	0
VCP	0

NOTES:

Sites may be listed in more than one database

N/A = This State does not maintain a SHWS list. See the Federal CERCLIS list.

MAP FINDINGS
FOCUS MAP 5

Map ID	Site	Database(s)	EPA ID Number
--------	------	-------------	---------------

Coal Gas Site Search: No site was found in a search of Real Property Scan's ENVIROHAZ database.

8	GENESIS FIXTURES INCORPORATED 3842 REDMAN DRIVE FORT COLLINS, CO 80524	RCRIS-SQG FINDS	1000858020 CO0000036020
---	---	----------------------------	------------------------------------

RCRIS:

Owner: INNOVATIVE PROPERTIES INC.
(303) 223-7779

EPA ID: CO0000036020

Contact: Not reported

Classification: Small Quantity Generator

TSDF Activities: Not reported

Violation Status: No violations found

FINDS:

Other Pertinent Environmental Activity Identified at Site:
Aerometric Information Retrieval System/AIRS Facility Subsystem
National Emissions Inventory
National Emissions Trends
National Toxics Inventory
Resource Conservation and Recovery Act Information system

9	POUDRE VALLEY COOPERATIVE ASSOCIATION 225 NORTHWEST FRONTAGE ROAD FORT COLLINS, CO 80524	FINDS	1004445412 110002458457
---	---	--------------	------------------------------------

FINDS:

Other Pertinent Environmental Activity Identified at Site:
Aerometric Information Retrieval System/AIRS Facility Subsystem
Integrated Compliance Information
National Compliance Data Base

9	POUDRE VALLEY COOP 225 NW FRONTAGE RD FT COLLINS, CO 80524	FTTS INSP	1007290634 N/A
---	---	------------------	---------------------------

FTTS Insp:

Region: 8
Inspected Date: 03/10/1992
Insp Number: 199203102308 1
Violation occurred: No
Inspector: GLEBE
Investigation Type: Records Review
Facility Function: Dealer
Investig Reason: Not reported
Legislation Code: FIFRA

MAP FINDINGS
FOCUS MAP 5

Map ID	Site	Database(s)	EPA ID Number
9	POUDRE VALLEY CO-OP 225 NW FRONTAGE RD FORT COLLINS, CO 80524	AST	1006914900 N/A
	AST: Facility ID: 8353 Owner ID: 4248 Owner: Not reported Owner Address: 225 NW FRONTAGE RD FORT COLLINS, CO 80524 Owner County: LARIMER Capacity: 12500 Tank ID: 21775 Tank Count: 13243 Tank Tag Date: 8353-10 Tank Contents: Gasoline Facility ID: 8353 Owner ID: 4248 Owner: Not reported Owner Address: 225 NW FRONTAGE RD FORT COLLINS, CO 80524 Owner County: LARIMER Capacity: 12500 Tank ID: 21776 Tank Count: 13243 Tank Tag Date: 8353-11 Tank Contents: Gasoline Facility ID: 8353 Owner ID: 4248 Owner: Not reported Owner Address: 225 NW FRONTAGE RD FORT COLLINS, CO 80524 Owner County: LARIMER Capacity: 10000 Tank ID: 21777 Tank Count: 13243 Tank Tag Date: 8353-12 Tank Contents: Gasoline Facility ID: 8353 Owner ID: 4248 Owner: Not reported Owner Address: 225 NW FRONTAGE RD FORT COLLINS, CO 80524 Owner County: LARIMER Capacity: 17000 Tank ID: 21781 Tank Count: 13243 Tank Tag Date: 8353-16 Tank Contents: 4 - Diesel Facility ID: 8353 Owner ID: 4248		

MAP FINDINGS
FOCUS MAP 5

Map ID	Site	Database(s)	EPA ID Number
	POUDRE VALLEY CO-OP (Continued)		1006914900
	Owner: Not reported		
	Owner Address: 225 NW FRONTAGE RD		
		FORT COLLINS, CO 80524	
	Owner County: LARIMER		
	Capacity: 5800		
	Tank ID: 21783		
	Tank Count: 13243		
	Tank Tag Date: 8353-18		
	Tank Contents: 4 - Diesel		
	Facility ID: 8353		
	Owner ID: 4248		
	Owner: Not reported		
	Owner Address: 225 NW FRONTAGE RD		
		FORT COLLINS, CO 80524	
	Owner County: LARIMER		
	Capacity: 8800		
	Tank ID: 21784		
	Tank Count: 13243		
	Tank Tag Date: 8353-19		
	Tank Contents: 4 - Diesel		
	Facility ID: 8353		
	Owner ID: 4248		
	Owner: Not reported		
	Owner Address: 225 NW FRONTAGE RD		
		FORT COLLINS, CO 80524	
	Owner County: LARIMER		
	Capacity: 8800		
	Tank ID: 21774		
	Tank Count: 22036		
	Tank Tag Date: 8353-9		
	Tank Contents: Gasoline		
	Facility ID: 8353		
	Owner ID: 4248		
	Owner: Not reported		
	Owner Address: 225 NW FRONTAGE RD		
		FORT COLLINS, CO 80524	
	Owner County: LARIMER		
	Capacity: 8500		
	Tank ID: 21778		
	Tank Count: 22036		
	Tank Tag Date: 8353-13		
	Tank Contents: Gasoline		
	Facility ID: 8353		
	Owner ID: 4248		
	Owner: Not reported		
	Owner Address: 225 NW FRONTAGE RD		
		FORT COLLINS, CO 80524	
	Owner County: LARIMER		

MAP FINDINGS
FOCUS MAP 5

Map ID	Site	Database(s)	EPA ID Number
	<p>POUDRE VALLEY CO-OP (Continued)</p> <p>Capacity: 8200 Tank ID: 21779 Tank Count: 22036 Tank Tag Date: 8353-14 Tank Contents: 4 - Diesel</p> <p>Facility ID: 8353 Owner ID: 4248 Owner: Not reported Owner Address: 225 NW FRONTAGE RD</p> <p>FORT COLLINS, CO 80524</p> <p>Owner County: LARIMER Capacity: 5800 Tank ID: 21780 Tank Count: 22036 Tank Tag Date: 8353-15 Tank Contents: 4 - Diesel</p> <p>Facility ID: 8353 Owner ID: 4248 Owner: Not reported Owner Address: 225 NW FRONTAGE RD</p> <p>FORT COLLINS, CO 80524</p> <p>Owner County: LARIMER Capacity: 17000 Tank ID: 21782 Tank Count: 22036 Tank Tag Date: 8353-17 Tank Contents: 4 - Diesel</p>		1006914900
9	<p>POUDRE VALLEY CO-OP ASSOCIATION 225 NW FRONTAGE RD FORT COLLINS, CO 80524</p> <p>FTTS Insp: Region: 8 Inspected Date: 06/04/2002 Insp Number: 2002060421422 2 Violation occurred: No Inspector: GOLDEN, DAVID Investigation Type: Records Review Facility Function: RUP Dealer Investig Reason: Not reported Legislation Code: FIFRA</p>	FTTS INSP	1007290631 N/A
9	<p>POUDRE VALLEY COOP 225 NORTHWEST FRONTAGE ROAD FT COLLINS, CO 80528</p> <p>FTTS Insp: Region: 8 Inspected Date: 12/15/1992 Insp Number: 199212152308 1 Violation occurred: No Inspector: GLEBE Investigation Type: Records Review</p>	FTTS INSP	1007290633 N/A

MAP FINDINGS
FOCUS MAP 5

Map ID	Site	Database(s)	EPA ID Number
	POUDRE VALLEY COOP (Continued)		1007290633
	Facility Function: Dealer		
	Investig Reason: Not reported		
	Legislation Code: FIFRA		
9	POUDRE VALLEY CO-OP 225 NW FRONTAGE RD FORT COLLINS, CO 80524	LUST UST CO TRUST	U003241225 N/A
	LUST:		
	Log Date: 1/9/95		
	Event ID: 2525		
	Status: Open		
	CO TRUST:		
	Facility ID: 8353		
	RAP ID: 1531		
	Payee Name: POUDRE VALLEY COOPERATIVE ASSOCIATION INC		
	Event ID : 2525		
	Petro Storage Tank Commission Date: 9/20/1996		
	Facility ID: 8353		
	RAP ID: 1669		
	Payee Name: POUDRE VALLEY COOPERATIVE ASSOCIATION INC		
	Event ID : 2525		
	Petro Storage Tank Commission Date: Not reported		
	Facility ID: 8353		
	RAP ID: 4110		
	Payee Name: POUDRE VALLEY COOPERATIVE ASSOCIATION INC		
	Event ID : 2525		
	Petro Storage Tank Commission Date: Not reported		
	Facility ID: 8353		
	RAP ID: 8045		
	Payee Name: POUDRE VALLEY COOPERATIVE ASSOCIATION INC		
	Event ID : 2525		
	Petro Storage Tank Commission Date: Not reported		
	Facility ID: 8353		
	RAP ID: 2181		
	Payee Name: POUDRE VALLEY COOPERATIVE ASSOCIATION INC		
	Event ID : 2525		
	Petro Storage Tank Commission Date: Not reported		
	Facility ID: 8353		
	RAP ID: 5235		
	Payee Name: POUDRE VALLEY COOPERATIVE ASSOCIATION INC		
	Event ID : 2525		
	Petro Storage Tank Commission Date: Not reported		
	Facility ID: 8353		
	RAP ID: 4696		
	Payee Name: POUDRE VALLEY COOPERATIVE ASSOCIATION INC		
	Event ID : 2525		
	Petro Storage Tank Commission Date: Not reported		
	Facility ID: 8353		
	RAP ID: 5688		
	Payee Name: POUDRE VALLEY COOPERATIVE ASSOCIATION INC		

MAP FINDINGS
FOCUS MAP 5

Map ID Site Database(s) EPA ID Number

POUDRE VALLEY CO-OP (Continued)

U003241225

Event ID : 2525
Petro Storage Tank Commission Date: Not reported

Facility ID: 8353
RAP ID: 1473
Payee Name: POUDRE VALLEY COOPERATIVE ASSOCIATION INC
Event ID : 2525
Petro Storage Tank Commission Date: 9/20/1996

Facility ID: 8353
RAP ID: 4481
Payee Name: POUDRE VALLEY COOPERATIVE ASSOCIATION INC
Event ID : 2525
Petro Storage Tank Commission Date: Not reported

Facility ID: 8353
RAP ID: 3510
Payee Name: POUDRE VALLEY COOPERATIVE ASSOCIATION INC
Event ID : 2525
Petro Storage Tank Commission Date: Not reported

Facility ID: 8353
RAP ID: 7213
Payee Name: POUDRE VALLEY COOPERATIVE ASSOCIATION INC
Event ID : 2525
Petro Storage Tank Commission Date: Not reported

Facility ID: 8353
RAP ID: 1806
Payee Name: POUDRE VALLEY COOPERATIVE ASSOCIATION INC
Event ID : 2525
Petro Storage Tank Commission Date: Not reported

Facility ID: 8353
RAP ID: 8582
Payee Name: POUDRE VALLEY COOPERATIVE ASSOCIATION INC
Event ID : 2525
Petro Storage Tank Commission Date: Not reported

Facility ID: 8353
RAP ID: 3856
Payee Name: POUDRE VALLEY COOPERATIVE ASSOCIATION INC
Event ID : 2525
Petro Storage Tank Commission Date: Not reported

Facility ID: 8353
RAP ID: 5421
Payee Name: POUDRE VALLEY COOPERATIVE ASSOCIATION INC
Event ID : 2525
Petro Storage Tank Commission Date: Not reported

Facility ID: 8353
RAP ID: 4903
Payee Name: POUDRE VALLEY COOPERATIVE ASSOCIATION INC
Event ID : 2525
Petro Storage Tank Commission Date: Not reported

MAP FINDINGS
FOCUS MAP 5

Map ID Site Database(s) EPA ID Number

POUDRE VALLEY CO-OP (Continued)

U003241225

Facility ID: 8353
RAP ID: 6453
Payee Name: POUDRE VALLEY COOPERATIVE ASSOCIATION INC
Event ID : 2525
Petro Storage Tank Commission Date: Not reported

Facility ID: 8353
RAP ID: 5913
Payee Name: POUDRE VALLEY COOPERATIVE ASSOCIATION INC
Event ID : 2525
Petro Storage Tank Commission Date: Not reported

Facility ID: 8353
RAP ID: 7613
Payee Name: POUDRE VALLEY COOPERATIVE ASSOCIATION INC
Event ID : 2525
Petro Storage Tank Commission Date: Not reported

Facility ID: 8353
RAP ID: 6078
Payee Name: POUDRE VALLEY COOPERATIVE ASSOCIATION INC
Event ID : 2525
Petro Storage Tank Commission Date: Not reported

Facility ID: 8353
RAP ID: 1987
Payee Name: POUDRE VALLEY COOPERATIVE ASSOCIATION INC
Event ID : 2525
Petro Storage Tank Commission Date: Not reported

Facility ID: 8353
RAP ID: 9346
Payee Name: POUDRE VALLEY COOPERATIVE ASSOCIATION INC
Event ID : 2525
Petro Storage Tank Commission Date: Not reported

Facility ID: 8353
RAP ID: 1533
Payee Name: POUDRE VALLEY COOPERATIVE ASSOCIATION INC
Event ID : 2525
Petro Storage Tank Commission Date: 9/20/1996

Facility ID: 8353
RAP ID: 6644
Payee Name: POUDRE VALLEY COOPERATIVE ASSOCIATION INC
Event ID : 2525
Petro Storage Tank Commission Date: Not reported

Facility ID: 8353
RAP ID: 9041
Payee Name: POUDRE VALLEY COOPERATIVE ASSOCIATION INC
Event ID : 2525
Petro Storage Tank Commission Date: Not reported

Facility ID: 8353
RAP ID: 1070

MAP FINDINGS
FOCUS MAP 5

Map ID Site Database(s) EPA ID Number

POUDRE VALLEY CO-OP (Continued)

U003241225

Payee Name: POUUDRE VALLEY COOPERATIVE ASSOCIATION INC
Event ID : 2525
Petro Storage Tank Commission Date: 4/19/1996

Facility ID: 8353
RAP ID: 3069
Payee Name: POUUDRE VALLEY COOPERATIVE ASSOCIATION INC
Event ID : 2525
Petro Storage Tank Commission Date: Not reported

Facility ID: 8353
RAP ID: 2757
Payee Name: POUUDRE VALLEY COOPERATIVE ASSOCIATION INC
Event ID : 2525
Petro Storage Tank Commission Date: Not reported

Facility ID: 8353
RAP ID: 2487
Payee Name: POUUDRE VALLEY COOPERATIVE ASSOCIATION INC
Event ID : 2525
Petro Storage Tank Commission Date: Not reported

UST:

Facility ID: 8353
Owner Name: Not reported
Owner Address: 225 NW FRONTAGE RD
FORT COLLINS, CO 80524
Owner ID: 4248
Tank ID: 36030
Tank Count: 13243
Tank Tag Date: 8353-20
Tank Capacity: 0
Tank Chemical: LPG

Facility ID: 8353
Owner Name: Not reported
Owner Address: 225 NW FRONTAGE RD
FORT COLLINS, CO 80524
Owner ID: 4248
Tank ID: 21766
Tank Count: 13243
Tank Tag Date: 8353-1
Tank Capacity: 560
Tank Chemical: 6 - Used Oil (Waste Oil)

Facility ID: 8353
Owner Name: Not reported
Owner Address: 225 NW FRONTAGE RD
FORT COLLINS, CO 80524
Owner ID: 4248
Tank ID: 21771
Tank Count: 13243
Tank Tag Date: 8353-6
Tank Capacity: 12000
Tank Chemical: 1 - Unleaded Regular (RUL)

MAP FINDINGS
FOCUS MAP 5

Map ID Site Database(s) EPA ID Number

POUDRE VALLEY CO-OP (Continued)

U003241225

Facility ID: 8353
Owner Name: Not reported
Owner Address: 225 NW FRONTAGE RD
FORT COLLINS, CO 80524
Owner ID: 4248
Tank ID: 21772
Tank Count: 13243
Tank Tag Date: 8353-7
Tank Capacity: 12000
Tank Chemical: 3 - Unleaded Premium (PUL)

Facility ID: 8353
Owner Name: Not reported
Owner Address: 225 NW FRONTAGE RD
FORT COLLINS, CO 80524
Owner ID: 4248
Tank ID: 21773
Tank Count: 13243
Tank Tag Date: 8353-8
Tank Capacity: 12000
Tank Chemical: 4 - Diesel

Facility ID: 8353
Owner Name: Not reported
Owner Address: 225 NW FRONTAGE RD
FORT COLLINS, CO 80524
Owner ID: 4248
Tank ID: 21767
Tank Count: 22036
Tank Tag Date: 8353-2
Tank Capacity: 2000
Tank Chemical: 4 - Diesel

Facility ID: 8353
Owner Name: Not reported
Owner Address: 225 NW FRONTAGE RD
FORT COLLINS, CO 80524
Owner ID: 4248
Tank ID: 21768
Tank Count: 22036
Tank Tag Date: 8353-3
Tank Capacity: 2000
Tank Chemical: Gasoline

MAP FINDINGS
FOCUS MAP 5

Map ID	Site	Database(s)	EPA ID Number
--------	------	-------------	---------------

POUDRE VALLEY CO-OP (Continued)

U003241225

Facility ID: 8353
 Owner Name: Not reported
 Owner Address: 225 NW FRONTAGE RD
 FORT COLLINS, CO 80524
 Owner ID: 4248
 Tank ID: 21769
 Tank Count: 22036
 Tank Tag Date: 8353-4
 Tank Capacity: 2000
 Tank Chemical: Gasoline

Facility ID: 8353
 Owner Name: Not reported
 Owner Address: 225 NW FRONTAGE RD
 FORT COLLINS, CO 80524
 Owner ID: 4248
 Tank ID: 21770
 Tank Count: 22036
 Tank Tag Date: 8353-5
 Tank Capacity: 2000
 Tank Chemical: Gasoline

**10 EAGLESPAN STEEL STRUCTURES
 120 NE FRONTAGE RD UNIT E
 FORT COLLINS, CO 80524**

**RCRIS-SQG 1005904584
 FINDS COR000204099**

RCRIS:
 Owner: EAGLESPAN STEEL STRUCTURES
 (970) 593-0596
 EPA ID: COR000204099
 Contact: CRAIG LIFTEE
 (970) 494-4490
 Classification: Conditionally Exempt Small Quantity Generator
 TSDF Activities: Not reported
 Violation Status: No violations found

FINDS:
 Other Pertinent Environmental Activity Identified at Site:
 Resource Conservation and Recovery Act Information system

**10 HELI SUPPORT INCORPORATED
 120 NORTHEAST FRONTAGE ROAD
 FORT COLLINS, CO 80524**

**RCRIS-SQG 1000886438
 FINDS CO0000278523**

MAP FINDINGS
FOCUS MAP 5

Map ID	Site	Database(s)	EPA ID Number
	HELI SUPPORT INCORPORATED (Continued)		1000886438
	<p>RCRIS:</p> <p>Owner: KENNETH C ROBERTS (303) 484-1048</p> <p>EPA ID: CO0000278523</p> <p>Contact: Not reported</p> <p>Classification: Small Quantity Generator</p> <p>TSDF Activities: Not reported</p> <p>Violation Status: No violations found</p> <p>FINDS:</p> <p>Other Pertinent Environmental Activity Identified at Site: Resource Conservation and Recovery Act Information system</p>		
11	GEN/RX INC 425 JOHN DEERE DRIVE FT COLLINS, CO 80524	RCRIS-SQG FINDS	1000905759 CO0000855692
	<p>RCRIS:</p> <p>Owner: APOTEX USA (999) 999-9999</p> <p>EPA ID: CO0000855692</p> <p>Contact: JEFFREY MITCHELL (303) 221-9494</p> <p>Classification: Small Quantity Generator</p> <p>TSDF Activities: Not reported</p> <p>Violation Status: No violations found</p> <p>FINDS:</p> <p>Other Pertinent Environmental Activity Identified at Site: Resource Conservation and Recovery Act Information system</p>		
12	VALLEY VET SUPPLY 149 JOHN DEERE RD FT COLLINS, CO 80524	FTTS INSP	1007298444 N/A
	<p>FTTS Insp:</p> <p>Region: 8</p> <p>Inspected Date: 03/11/1992</p> <p>Insp Number: 199203112308 1</p> <p>Violation occurred: No</p> <p>Inspector: GLEBE</p> <p>Investigation Type: Records Review</p> <p>Facility Function: Dealer</p> <p>Investig Reason: Not reported</p> <p>Legislation Code: FIFRA</p>		

MAP FINDINGS
FOCUS MAP 5

Map ID	Site	Database(s)	EPA ID Number
12	VALLEY VET SUPPLY INCORPORATED 149 JOHN DEERE DRIVE FORT COLLINS, CO 80524 FINDS: Other Pertinent Environmental Activity Identified at Site: National Compliance Data Base	FINDS	1004452551 110011604139
12	RYDER TRUCK RENTAL 1903 121 JOHN DEERE DR FORT COLLINS, CO 80524 UST: Facility ID: 4731 Owner Name: Not reported Owner Address: PO BOX 70737 HOUSTON, TX 77270 Owner ID: 4654 Tank ID: 13200 Tank Count: 13243 Tank Tag Date: 4731-1 Tank Capacity: 10000 Tank Chemical: 4 - Diesel Facility ID: 4731 Owner Name: Not reported Owner Address: PO BOX 70737 HOUSTON, TX 77270 Owner ID: 4654 Tank ID: 13201 Tank Count: 13243 Tank Tag Date: 4731-2 Tank Capacity: 10000 Tank Chemical: 4 - Diesel	UST	1000858066 N/A
12	RYDER TRUCK RENTAL INC 121 JOHN DEERE DR FORT COLLINS, CO 80524 RCRIS: Owner: RYDER SYSTEMS INC (305) 593-3726 EPA ID: CO0000059931 Contact: STEVE BYRD (303) 221-0339 Classification: Conditionally Exempt Small Quantity Generator TSD Activities: Not reported	RCRIS-SQG FINDS LUST	1004678626 CO0000059931

MAP FINDINGS
FOCUS MAP 5

Map ID	Site	Database(s)	EPA ID Number
--------	------	-------------	---------------

RYDER TRUCK RENTAL INC (Continued)

1004678626

Violation Status: No violations found

FINDS:

Other Pertinent Environmental Activity Identified at Site:
Resource Conservation and Recovery Act Information system

LUST:

Log Date: 4/5/89
Event ID: 3115
Status: Closed

13

**CONVENIENCE PLUS #32
3808 E MULBERRY
FORT COLLINS, CO 80522**

**LUST U003121608
UST N/A
CO TRUST**

LUST:

Log Date: 12/11/90
Event ID: 4167
Status: Closed

CO TRUST:

Facility ID: 5632
RAP ID: 54
Payee Name: Not reported
Event ID : 4167
Petro Storage Tank Commission Date: 5/8/1992

Facility ID: 5632
RAP ID: 3586
Payee Name: Convenience Plus Partners, Ltd.
Event ID : 4167
Petro Storage Tank Commission Date: 3/16/2001

UST:

Facility ID: 5632
Owner Name: Not reported
Owner Address: PO BOX 610
Meridian, ID 83680
Owner ID: 18865
Tank ID: 15363
Tank Count: 22036
Tank Tag Date: 5632-1
Tank Capacity: 6000
Tank Chemical: Gasoline

Facility ID: 5632
Owner Name: Not reported
Owner Address: PO BOX 610
Meridian, ID 83680
Owner ID: 18865
Tank ID: 15364
Tank Count: 22036
Tank Tag Date: 5632-2
Tank Capacity: 6000
Tank Chemical: Gasoline

MAP FINDINGS
FOCUS MAP 5

Map ID	Site	Database(s)	EPA ID Number
--------	------	-------------	---------------

CONVENIENCE PLUS #32 (Continued)

U003121608

Facility ID: 5632
 Owner Name: Not reported
 Owner Address: PO BOX 610
 Meridian, ID 83680
 Owner ID: 18865
 Tank ID: 15365
 Tank Count: 22036
 Tank Tag Date: 5632-3
 Tank Capacity: 6000
 Tank Chemical: Gasoline

Facility ID: 5632
 Owner Name: Not reported
 Owner Address: PO BOX 610
 Meridian, ID 83680
 Owner ID: 18865
 Tank ID: 15366
 Tank Count: 22036
 Tank Tag Date: 5632-4
 Tank Capacity: 6000
 Tank Chemical: Gasoline

Facility ID: 5632
 Owner Name: Not reported
 Owner Address: PO BOX 610
 Meridian, ID 83680
 Owner ID: 18865
 Tank ID: 15367
 Tank Count: 22036
 Tank Tag Date: 5632-5
 Tank Capacity: 560
 Tank Chemical: 6 - Used Oil (Waste Oil)

13

**COUNTRY STORE #340
 3809 MULBERRY ST
 FORT COLLINS, CO 80521**

**LUST U003700645
 UST N/A
 CO TRUST**

LUST:
 Log Date: 8/5/02 3:49:39 PM
 Event ID: 9008
 Status: Open

CO TRUST:
 Facility ID: 2608
 RAP ID: 2331
 Payee Name: CONOCOPHILLIPS COMPANY
 Event ID : 2205
 Petro Storage Tank Commission Date: 4/17/1998

Facility ID: 2608
 RAP ID: 2097
 Payee Name: CONOCOPHILLIPS COMPANY
 Event ID : 2205
 Petro Storage Tank Commission Date: 11/21/1997

Facility ID: 2608
 RAP ID: 22
 Payee Name: CONOCOPHILLIPS COMPANY

MAP FINDINGS
FOCUS MAP 5

Map ID Site Database(s) EPA ID Number

COUNTRY STORE #340 (Continued)

U003700645

Event ID : 2205
Petro Storage Tank Commission Date: 3/22/1991

UST:

Facility ID: 2608
Owner Name: SCHRADER OIL CO,
Owner Address: 320 N COLLEGE AVE
FORT COLLINS, CO 80524
Owner ID: 4743
Tank ID: 7240
Tank Count: 13243
Tank Tag Date: 2608-6
Tank Capacity: 10000
Tank Chemical: Gasoline

Facility ID: 2608
Owner Name: SCHRADER OIL CO,
Owner Address: 320 N COLLEGE AVE
FORT COLLINS, CO 80524
Owner ID: 4743
Tank ID: 7241
Tank Count: 13243
Tank Tag Date: 2608-7
Tank Capacity: 10000
Tank Chemical: Gasoline

Facility ID: 2608
Owner Name: SCHRADER OIL CO,
Owner Address: 320 N COLLEGE AVE
FORT COLLINS, CO 80524
Owner ID: 4743
Tank ID: 7242
Tank Count: 13243
Tank Tag Date: 2608-8
Tank Capacity: 10000
Tank Chemical: Gasoline

Facility ID: 2608
Owner Name: SCHRADER OIL CO,
Owner Address: 320 N COLLEGE AVE
FORT COLLINS, CO 80524
Owner ID: 4743
Tank ID: 7235
Tank Count: 22036
Tank Tag Date: 2608-1
Tank Capacity: 6000
Tank Chemical: 4 - Diesel

MAP FINDINGS
FOCUS MAP 5

Map ID Site Database(s) EPA ID Number

COUNTRY STORE #340 (Continued)

U003700645

Facility ID: 2608
Owner Name: SCHRADER OIL CO,
Owner Address: 320 N COLLEGE AVE
FORT COLLINS, CO 80524
Owner ID: 4743
Tank ID: 7236
Tank Count: 22036
Tank Tag Date: 2608-2
Tank Capacity: 6000
Tank Chemical: Gasoline

Facility ID: 2608
Owner Name: SCHRADER OIL CO,
Owner Address: 320 N COLLEGE AVE
FORT COLLINS, CO 80524
Owner ID: 4743
Tank ID: 7237
Tank Count: 22036
Tank Tag Date: 2608-3
Tank Capacity: 6000
Tank Chemical: Gasoline

Facility ID: 2608
Owner Name: SCHRADER OIL CO,
Owner Address: 320 N COLLEGE AVE
FORT COLLINS, CO 80524
Owner ID: 4743
Tank ID: 7238
Tank Count: 22036
Tank Tag Date: 2608-4
Tank Capacity: 3000
Tank Chemical: 4 - Diesel

Facility ID: 2608
Owner Name: SCHRADER OIL CO,
Owner Address: 320 N COLLEGE AVE
FORT COLLINS, CO 80524
Owner ID: 4743
Tank ID: 7239
Tank Count: 22036
Tank Tag Date: 2608-5
Tank Capacity: 3000
Tank Chemical: 4 - Diesel

13

SAVEWAY #16
3809 E MULBERRY AVE
FORT COLLINS, CO 80521

LUST S105567307
N/A

LUST:
Log Date: 9/5/89
Event ID: 2205
Status: Open

MAP FINDINGS
FOCUS MAP 5

Map ID	Site	Database(s)	EPA ID Number
13	PROPERTY 3825 E MULBERRY FORT COLLINS, CO 80524 LUST: Log Date: 7/11/95 Event ID: 5809 Status: Closed	LUST	S102719371 N/A
14	SCHRADER'S COUNTRY STORE #440 3733 E MULBERRY FORT COLLINS, CO 80525 LUST: Log Date: 8/23/99 Event ID: 7669 Status: Closed UST: Facility ID: 4903 Owner Name: SCHRADER OIL CO, Owner Address: 320 N COLLEGE AVE FORT COLLINS, CO 80524 Owner ID: 4743 Tank ID: 13640 Tank Count: 13243 Tank Tag Date: 4903-1 Tank Capacity: 6000 Tank Chemical: Gasoline Facility ID: 4903 Owner Name: SCHRADER OIL CO, Owner Address: 320 N COLLEGE AVE FORT COLLINS, CO 80524 Owner ID: 4743 Tank ID: 13641 Tank Count: 13243 Tank Tag Date: 4903-2 Tank Capacity: 8000 Tank Chemical: Gasoline Facility ID: 4903 Owner Name: SCHRADER OIL CO, Owner Address: 320 N COLLEGE AVE FORT COLLINS, CO 80524 Owner ID: 4743 Tank ID: 13642 Tank Count: 13243 Tank Tag Date: 4903-3 Tank Capacity: 6000 Tank Chemical: Gasoline	LUST UST	U003118213 N/A

MAP FINDINGS
FOCUS MAP 5

Map ID	Site	Database(s)	EPA ID Number
--------	------	-------------	---------------

SCHRADER'S COUNTRY STORE #440 (Continued)

U003118213

Facility ID: 4903
 Owner Name: SCHRADER OIL CO,
 Owner Address: 320 N COLLEGE AVE
 FORT COLLINS, CO 80524
 Owner ID: 4743
 Tank ID: 13643
 Tank Count: 13243
 Tank Tag Date: 4903-4
 Tank Capacity: 8000
 Tank Chemical: 4 - Diesel

**15 MARATHON METALLIC BUILDING
I-25 COLO 14
FORT COLLINS, CO 80521**

**RCRIS-SQG 1000149160
FINDS COD000112599
CORRACTS**

CORRACTS Data:

EPA Id: COD000112599
 Region: 8
 Area Name: ENTIRE FACILITY
 Actual Date: 06/23/1994
 Corrective Action: CA725YE - Current Human Exposures Under Control, Yes, Current Human Exposures Under Control has been verified
 2002 NAICS Title: Prefabricated Metal Building and Component Manufacturing

EPA Id: COD000112599
 Region: 8
 Area Name: ENTIRE FACILITY
 Actual Date: 03/29/1993
 Corrective Action: CA100 - RFI Imposition
 2002 NAICS Title: Prefabricated Metal Building and Component Manufacturing

EPA Id: COD000112599
 Region: 8
 Area Name: ENTIRE FACILITY
 Actual Date: 06/23/1994
 Corrective Action: CA750YE - Migration of Contaminated Groundwater under Control, Yes, Migration of Contaminated Groundwater Under Control has been verified
 2002 NAICS Title: Prefabricated Metal Building and Component Manufacturing

RCRIS Corrective Action Summary:

Event: CA006OU
 Event Date: 06/23/1994
 Event: Current Human Exposures under Control, Yes, Current Human Exposures Under Control has been verified. Based on a review of information contained in the EI determination, current human exposures are expected to be under control at the facility under current and reasonably expected conditions. This determination will be re-evaluated when the Agency/State becomes aware of significant changes at the facility.
 Event Date: 06/23/1994

MAP FINDINGS
FOCUS MAP 5

Map ID	Site	Database(s)	EPA ID Number
--------	------	-------------	---------------

MARATHON METALLIC BUILDING (Continued)

1000149160

Event: Igration of Contaminated Groundwater under Control, Yes, Migration of Contaminated Groundwater Under Control has been verified. Based on a review of information contained in the EI determination, it has been determined that migration of contaminated groundwater is under control at the facility. Specifically, this determination indicates that the migration of contaminated groundwater is under control, and that monitoring will be conducted to confirm that contaminated groundwater remains within the existing area of contaminated groundwater. This determination will be re-evaluated when the Agency becomes aware of significant changes at the facility.

Event Date: 06/23/1994

Event: RFI Imposition

Event Date: 03/29/1993

RCRIS:

Owner: THE PENN CENTRAL CORPORATION
(513) 579-6617

EPA ID: COD000112599

Contact: HUGH BRANDT
(513) 579-6617

Classification: Small Quantity Generator

TSDF Activities: Not reported

Violation Status: No violations found

FINDS:

Other Pertinent Environmental Activity Identified at Site:
Resource Conservation and Recovery Act Information system

16

**UPS FORT COLLINS CENTER
3700 CANAL ST
FORT COLLINS, CO 80521**

**LUST U003240709
UST N/A**

LUST:

Log Date: 4/2/01
Event ID: 8495
Status: Closed

UST:

Facility ID: 207
Owner Name: UNITED PARCEL SERVICE,
Owner Address: 2535 EDWARD BABE GOMEZ AVE
OMAHA, NE 68107
Owner ID: 5480
Tank ID: 625
Tank Count: 22036
Tank Tag Date: 207-1
Tank Capacity: 5000
Tank Chemical: Gasoline

MAP FINDINGS
FOCUS MAP 5

Map ID	Site	Database(s)	EPA ID Number
--------	------	-------------	---------------

UPS FORT COLLINS CENTER (Continued)

U003240709

Facility ID: 207
 Owner Name: UNITED PARCEL SERVICE,
 Owner Address: 2535 EDWARD BABE GOMEZ AVE
 OMAHA, NE 68107
 Owner ID: 5480
 Tank ID: 626
 Tank Count: 22036
 Tank Tag Date: 207-2
 Tank Capacity: 600
 Tank Chemical: 6 - Used Oil (Waste Oil)

Facility ID: 207
 Owner Name: UNITED PARCEL SERVICE,
 Owner Address: 2535 EDWARD BABE GOMEZ AVE
 OMAHA, NE 68107
 Owner ID: 5480
 Tank ID: 627
 Tank Count: 22036
 Tank Tag Date: 207-3
 Tank Capacity: 10000
 Tank Chemical: Gasoline

**16 UNITED PARCEL SERVICE
 3700 CANAL ST
 FORT COLLINS, CO 80521**

**LUST S105143482
 N/A**

LUST:
 Log Date: 8/16/91
 Event ID: 5199
 Status: Closed

**17 FIBERLOK INC
 811 STOCKTON AVE
 FORT COLLINS, CO 80524**

**RCRIS-SQG 1000858405
 FINDS COD983801382**

RCRIS:
 Owner: BROWN ABRAMS
 (303) 221-1200
 EPA ID: COD983801382
 Contact: LARRY SMITH
 (970) 221-1200
 Classification: Small Quantity Generator
 TSDF Activities: Not reported
 Violation Status: Violations exist
 Regulation Violated: 262.34D.5.III
 Area of Violation: COPTQ
 Date Violation Determined: 09/21/2000
 Actual Date Achieved Compliance: 02/09/2001
 Regulation Violated: 262.34
 Area of Violation: COPTO
 Date Violation Determined: 09/21/2000
 Actual Date Achieved Compliance: 02/09/2001

MAP FINDINGS
FOCUS MAP 5

Map ID	Site	Database(s)	EPA ID Number
--------	------	-------------	---------------

FIBERLOK INC (Continued)

1000858405

There are 2 violation record(s) reported at this site:

Evaluation	Area of Violation	Date of Compliance
Compliance Evaluation Inspection	COPTQ	20010209
	COPTO	20010209

FINDS:

Other Pertinent Environmental Activity Identified at Site:
Resource Conservation and Recovery Act Information system

18

**FRITO-LAY
3824 CANAL DR
FORT COLLINS, CO 80524**

**LUST U003118865
UST N/A
CO TRUST**

LUST:

Log Date: 9/7/89
Event ID: 978
Status: Closed

CO TRUST:

Facility ID: 7333
RAP ID: 323
Payee Name: Not reported
Event ID : 978
Petro Storage Tank Commission Date: Not reported

UST:

Facility ID: 7333
Owner Name: UNKNOWN #2,
Owner Address: UNKNOWN
ZIPCODE UNKNOWN, XX 99999
Owner ID: 17702
Tank ID: 19393
Tank Count: 22036
Tank Tag Date: 7333-1
Tank Capacity: 10000
Tank Chemical: 4 - Diesel

19

**PRECISION MACHINED PRODUCTS
1017 SMITHFIELD DR
FORT COLLINS, CO 80524**

**RCRIS-SQG 1006806183
FINDS COR000205336**

RCRIS:

Owner: DYNAMIC MATERIALS
(303) 665-5700
EPA ID: COR000205336
Contact: THOMAS DYER
(970) 482-7676

Classification: Conditionally Exempt Small Quantity Generator
TSDf Activities: Not reported

MAP FINDINGS
FOCUS MAP 5

Map ID	Site	Database(s)	EPA ID Number
	<p>PRECISION MACHINED PRODUCTS (Continued)</p> <p>Violation Status: No violations found</p> <p>FINDS: Other Pertinent Environmental Activity Identified at Site: Resource Conservation and Recovery Act Information system</p>		1006806183
19	<p>AMERIGAS 1036 SMITHFIELD DR FORT COLLINS, CO 80524</p> <p>UST: Facility ID: 16395 Owner Name: Not reported Owner Address: 1036 SMITHFIELD DR FORT COLLINS, CO 80524 Owner ID: 19675 Tank ID: 36032 Tank Count: 13243 Tank Tag Date: 16395-1 Tank Capacity: 0 Tank Chemical: LPG</p>	UST	U003967189 N/A
19	<p>NORMANDIN LANDSCAPE INC 1101 SMITHFIELD DR FORT COLLINS, CO 80524</p> <p>RCRIS: Owner: NORMANDIN LANDSCAPE INC (970) 226-4924 EPA ID: COR000015867 Contact: PAT NORMANDIN (970) 226-4924 Classification: Conditionally Exempt Small Quantity Generator TSD Activities: Not reported Violation Status: No violations found</p> <p>FINDS: Other Pertinent Environmental Activity Identified at Site: Resource Conservation and Recovery Act Information system</p>	RCRIS-SQG FINDS	1004680376 COR000015867
20	<p>FORT COLLINS, CITY OF/RESOURCE RECOVERY FARM 3829 EAST PROSPECT FORT COLLINS, CO 80524</p> <p>FINDS: Other Pertinent Environmental Activity Identified at Site: Integrated Compliance Information</p>	FINDS	1006301593 110012367410

MAP FINDINGS
FOCUS MAP 5

Map ID	Site	Database(s)	EPA ID Number
20	RESOURCE RECOVERY FARM 3829 E PROSPECT RD FORT COLLINS, CO 80525 LUST: Log Date: 2/3/04 8:03:37 AM Event ID: 9432 Status: Closed	LUST	S106206410 N/A
20	RESOURCE RECOVERY FARM 3829 E PROSPECT RD FORT COLLINS, CO 80525 AST: Facility ID: 1005 Owner ID: 1120 Owner: CITY OF FORT COLLINS, Owner Address: 835 N WOOD ST PO BOX 580 FORT COLLINS, CO 80524 Owner County: LARIMER Capacity: 1000 Tank ID: 2931 Tank Count: 22036 Tank Tag Date: 1005-1 Tank Contents: 4 - Diesel	AST	A100166352 N/A
21	CASE POWER & EQUIPMENT 1926 S.E. FRONTRAGE RD FORT COLLINS, CO 80525 RCRIS: Owner: ELLEN EQUIPMENT COMPANY EPA ID: COD148570575 Contact: DAVID KARST (303) 484-4960 Classification: Small Quantity Generator TSDF Activities: Not reported Violation Status: Violations exist Regulation Violated: Not reported Area of Violation: GENERATOR-OTHER REQUIREMENTS Date Violation Determined: 11/23/1992 Actual Date Achieved Compliance: 01/27/1993 Enforcement Action: WRITTEN INFORMAL Enforcement Action Date: 12/10/1992 Penalty Type: Not reported There are 1 violation record(s) reported at this site:	RCRIS-SQG FINDS	1000198138 COD148570575
	Evaluation _____ Non-Financial Record Review	Area of Violation _____ GENERATOR-OTHER REQUIREMENTS	Date of <u>Compliance</u> 19930127

MAP FINDINGS
FOCUS MAP 5

Map ID	Site	Database(s)	EPA ID Number
	CASE POWER & EQUIPMENT (Continued)		1000198138
	FINDS: Other Pertinent Environmental Activity Identified at Site: Resource Conservation and Recovery Act Information system		
22	CASE POWER & EQUIPMENT CO 1926 SE FRONTAGE RD FORT COLLINS, CO 80525 LUST: Log Date: 1/15/93 Event ID: 3569 Status: Closed	LUST	S102053231 N/A
22	UNITED RENTALS 1926 SE FRONTAGE RD FORT COLLINS, CO 80525 UST: Facility ID: 12741 Owner Name: Not reported Owner Address: 1926 SE FRONTAGE RD FORT COLLINS, CO 80524 Owner ID: 18648 Tank ID: 36954 Tank Count: 13243 Tank Tag Date: 12741-2 Tank Capacity: 1000 Tank Chemical: LPG	UST	U003967370 N/A
22	UNITED RENTALS 1926 SE FRONTAGE RD FORT COLLINS, CO 80525 AST: Facility ID: 12741 Owner ID: 18648 Owner: Not reported Owner Address: 1926 SE FRONTAGE RD FORT COLLINS, CO 80524 Owner County: LARIMER Capacity: 6000 Tank ID: 34271 Tank Count: 13243 Tank Tag Date: 12741-1 Tank Contents: Z Other	AST	A100200280 N/A

MAP FINDINGS
FOCUS MAP 5

Map ID	Site	Database(s)	EPA ID Number
23	JACKSON BROOKS AND COMPANY 2028 SE FRONTAGE RD FORT COLLINS, CO 80525 RCRIS: Owner: JACKSON BROOKS (999) 999-9999 EPA ID: COD139492334 Contact: Not reported Classification: Conditionally Exempt Small Quantity Generator TSD Activities: Not reported Violation Status: No violations found FINDS: Other Pertinent Environmental Activity Identified at Site: Resource Conservation and Recovery Act Information system	RCRIS-SQG FINDS	1000272806 COD139492334
23	ABC SIGN PRODUCTS INC 2028 S.E. FRONTAGE RD BLDG #B FORT COLLINS, CO 80525 RCRIS: Owner: ABC SIGN PRODUCTS INC (999) 999-9999 EPA ID: COD983769209 Contact: SANDY BROOKS (303) 482-5225 Classification: Conditionally Exempt Small Quantity Generator TSD Activities: Not reported Violation Status: No violations found	RCRIS-SQG	1004679247 COD983769209
24	JOHNSON S CORNER, INCORPORATED 2552 SOUTHEAST FRONTAGE ROAD FORT COLLINS, CO 80525 FINDS: Other Pertinent Environmental Activity Identified at Site: Permit Compliance System	FINDS	1005584435 110010055956
25	PORT OF ENTRY PIT 2804 W FRONTAGE RD FORT COLLINS, CO 80525 FINDS: Other Pertinent Environmental Activity Identified at Site: Permit Compliance System	FINDS	1006655342 110006657714

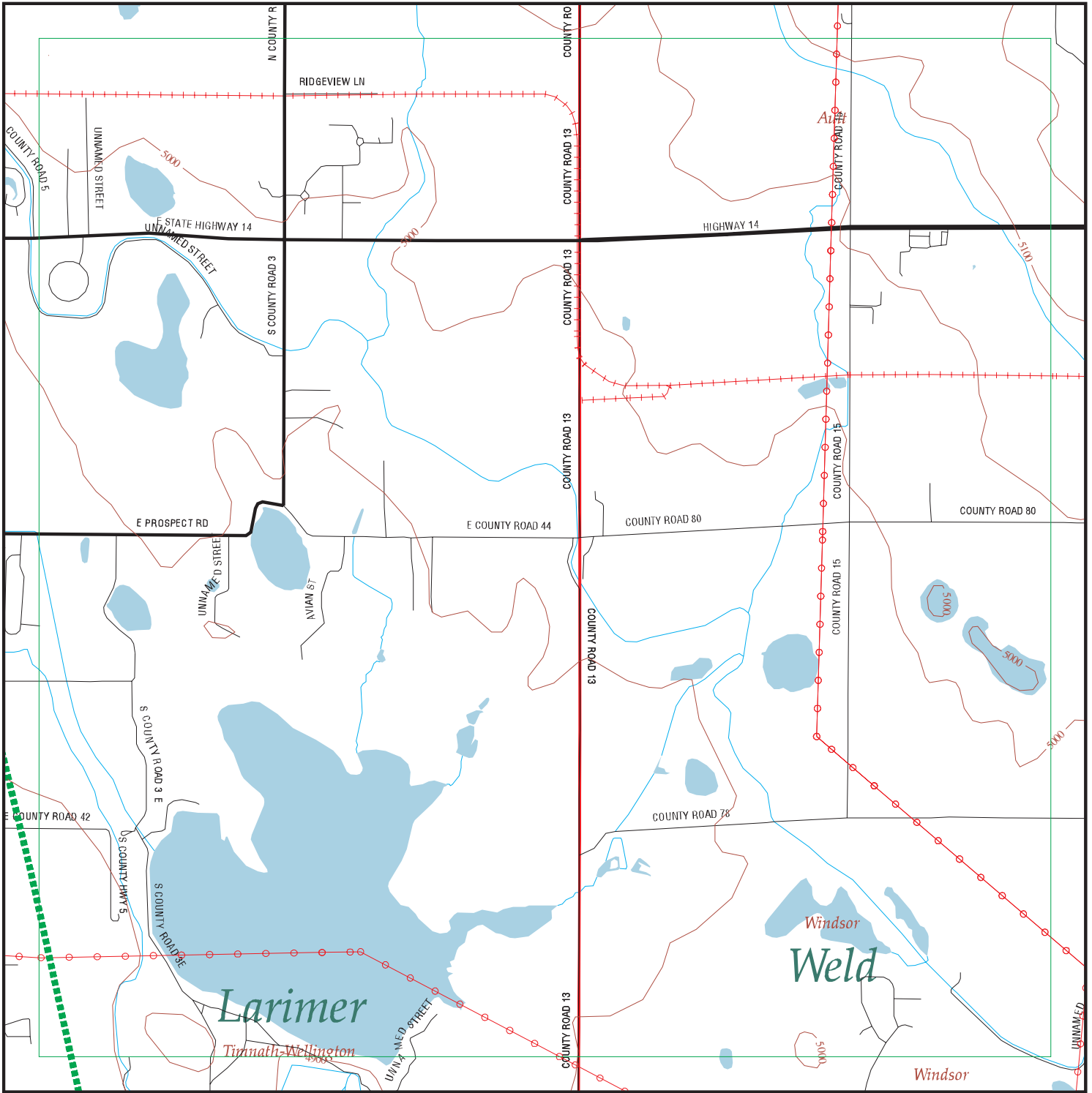
MAP FINDINGS
FOCUS MAP 5

Map ID	Site	Database(s)	EPA ID Number
25	WESTERN MOBILE NORTHERN PORT OF ENTRY 2805 W FRONTAGE RD FORT COLLINS, CO 80525 FINDS: Other Pertinent Environmental Activity Identified at Site: Aerometric Information Retrieval System/AIRS Facility Subsystem National Emissions Inventory National Emissions Trends	FINDS	1004447719 110001745256
26	USDA FARMERS HOME ADMINISTRATION 3404 SOUTH FRONTAGE RD FORT COLLINS, CO 80521 RCRIS: Owner: FARMERS HOME ADMINISTRATION (303) 236-2801 EPA ID: CO4120090143 Contact: AL GOULD (303) 236-2801 Classification: Small Quantity Generator TSDF Activities: Not reported Violation Status: No violations found FINDS: Other Pertinent Environmental Activity Identified at Site: Resource Conservation and Recovery Act Information system	RCRIS-SQG FINDS	1000601045 CO4120090143

FOCUS MAP 5 ORPHAN SUMMARY

City	EDR ID	Site Name	Site Address	Zip	Database(s)
FORT COLLINS	S102530541	WEXCO	125 AIR PARK DR	80524	LUST, CO TRUST
FORT COLLINS	U003967397	ALL STAR GAS	209 AIRPARK	80524	UST
FORT COLLINS	1001815792	AGILENT TECHNOLOGIES - FORT COLLINS	4380 SOUTH COUTY ROAD 9	80525	RCRIS-LQG
FORT COLLINS	1004680249	BUSCH AG RESOURCES SEED RESEARCH	3515 EASR COUNTY ROAD 52	80524	RCRIS-SQG, FINDS
FORT COLLINS	1000926773	COUNTRY GENERAL STORE	1000 N HWY 287	80524	LUST, CO TRUST
FORT COLLINS	S102720414	BIG HORN SPORTS RENTAL	1117 N HWY 287	80524	LUST, CO TRUST
FORT COLLINS	S102720433	ART JONES	5108 E HWY 14	80524	LUST
FORT COLLINS	S105567073	VANGAS INC	205 US HWY 287 N	80524	LUST
FORT COLLINS	1004451824	SOUTH LEMAY DRY CLEANERS	1630 SOUTH LEMAY #1	80524	RCRIS-SQG, FINDS
FORT COLLINS	1004451922	CAMELOT CLEANERS	725 SOUTH LEMAY AVENUE SUITE C	80524	RCRIS-SQG, FINDS, DRYCLEANERS
FORT COLLINS	1007283168	KEETON INDUSTRIES, INC	300 LINCOLN CT. SUITE H	80524	FTTS INSP
FORT COLLINS	S102052032	CITY PARK LAKE	MULBERRY / BRYAN ST	80524	LUST
FORT COLLINS	S103853458	JERRYS RV	1828 E MULBERRY	80524	LUST, CO TRUST
FORT COLLINS	1007211135	POUDRE RIVER SITE	NEAR 200 WILLOW STREET	80524	CERCLIS
FORT COLLINS	S102720426	CDOT CSU COMMUNICATIONS	PITKIN AVE	80525	LUST
FORT COLLINS	S102053236	DIAMOND LUMBER CO	2100 PROSPECT ST	80525	LUST
FORT COLLINS	U003748721	DIAMOND SHAMROCK 4103	803 RIVERSIDE DR	80524	UST, CO TRUST
FORT COLLINS	U003968014	RELIABLE UNIFORM & LINEN	1133 RIVERSIDE DR	80524	UST
FORT COLLINS	S104318389	VICKERS #2369	803 RIVERSIDE DR	80524	LUST
FORT COLLINS	U003883554	ZOOM-MART	1601 SPECHT POINT RD	80525	UST
FORT COLLINS	S105567094	WYCO INC	219 N SUMMIT VIEW AVE	80524	LUST
FORT COLLINS	S105247779		1300 S SUMMITVIEW #B-10	80524	CO ERNS, CDL
FORT COLLINS	U003196287	HARRIS MARINE CENTER	7301 S W FRONTAGE RD	80525	UST, CO TRUST
FORT COLLINS	1003877871	POUDRE VALLEY GAS COMPANY	WILLOW 300' E OF N COLLEGE & WILLOW ST	80524	CERC-NFRAP
FT COLLINS	1007290632	POUDRE VALLEY COOP	225 NORTH FRONTAGE RD	80524	FTTS INSP
FT COLLINS	1007269971	BATH NURSERY	2000 EAST PROSPECT	80524	FTTS INSP

Focus Map 6



EDR DataMap –Environmental Atlas

North I25 EIS

Legend

- | | | | | |
|--------------------|-------------------|-------------|-------------------------|--------------|
| Roads | Waterways | Powerlines | Water | Listed Sites |
| Major Roads | Railroads | Pipelines | Superfund Sites | |
| Contour Lines | Study Boundary | Fault Lines | Indian Reservations BIA | |
| 100-Yr Flood Zones | Federal DOD Sites | | | |



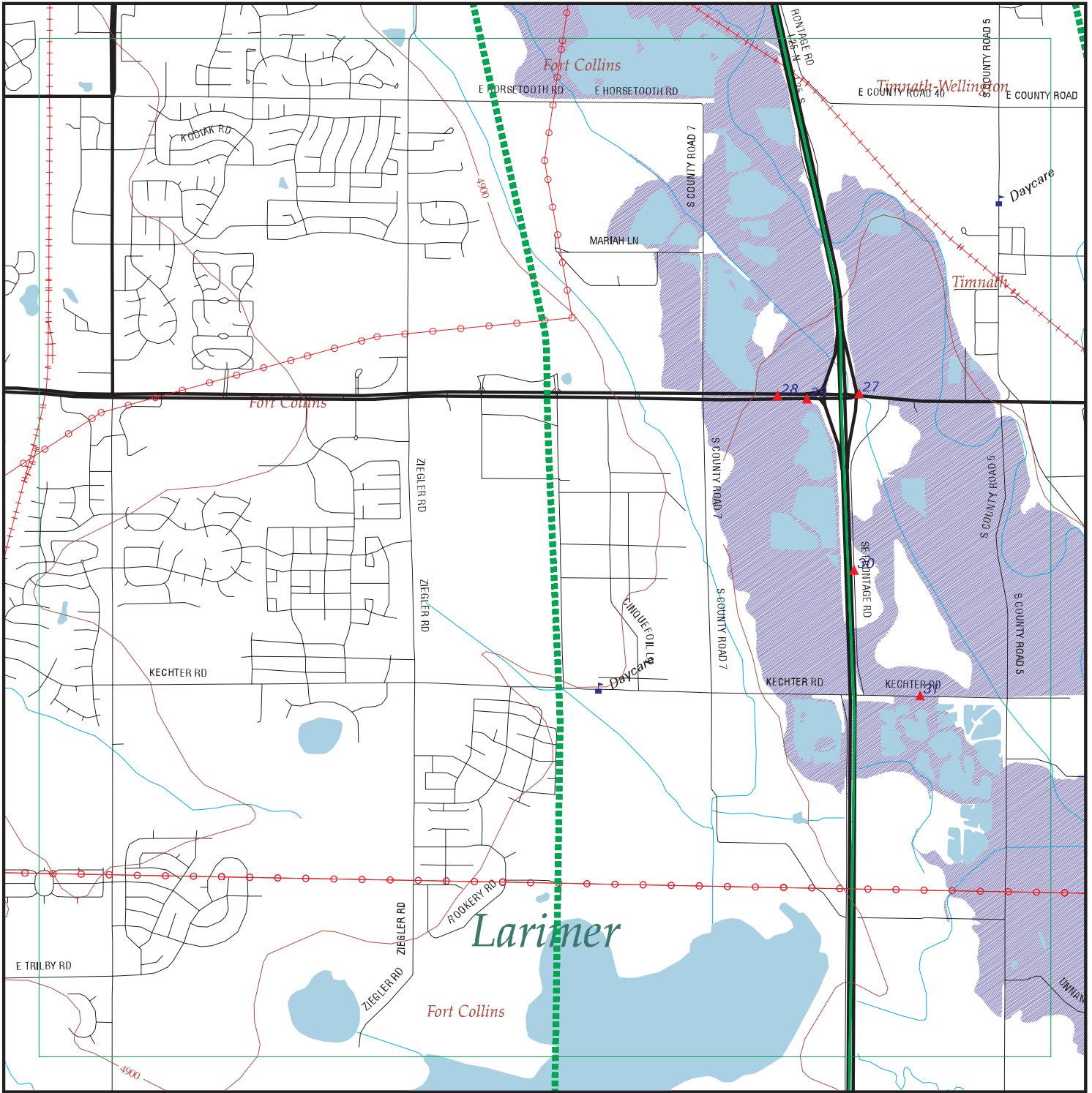
Scale in Miles

FOCUS MAP 6 ORPHAN SUMMARY

City	EDR ID	Site Name	Site Address	Zip	Database(s)
BRACEWELL	1006806224	CONOCO PHILLIPS INJECTION STATION	13180 HWY 392	80550	RCRIS-SQG, FINDS, CORRACTS
FORT COLLINS	1004680249	BUSCH AG RESOURCES SEED RESEARCH	3515 EASR COUNTY ROAD 52	80524	RCRIS-SQG, FINDS
FORT COLLINS	1000926773	COUNTRY GENERAL STORE	1000 N HWY 287	80524	LUST, CO TRUST
FORT COLLINS	S102720414	BIG HORN SPORTS RENTAL	1117 N HWY 287	80524	LUST, CO TRUST
FORT COLLINS	S102720433	ART JONES	5108 E HWY 14	80524	LUST
FORT COLLINS	S105567073	VANGAS INC	205 US HWY 287 N	80524	LUST
FORT COLLINS	1007211135	POUDRE RIVER SITE	NEAR 200 WILLOW STREET	80524	CERCLIS
FORT COLLINS	S102053236	DIAMOND LUMBER CO	2100 PROSPECT ST	80525	LUST
FORT COLLINS	S105247779		1300 S SUMMITVIEW #B-10	80524	CO ERNS, CDL
FT COLLINS	1007269971	BATH NURSERY	2000 EAST PROSPECT	80524	FTTS INSP
WINDSOR	S102327809	WELD COUNTY MISSILE PARK	10531 HWY 257	80550	LUST
WINDSOR	U003119278	CACTUS HILL RANCH CO	38990 HWY 257	80550	UST
WINDSOR	S105567929	PROPOSED PTARMIGAN BUSINESS PARK	NE CORNER HWY 392 / I-25	80550	LUST
WINDSOR	1001814613	WARREN F.E. AFB ATLAS "E" MISSILE SITE #	THREE MILES SOUTHEAST OF WINDSOR	80550	CERCLIS, FINDS

12

Focus Map 7



EDR DataMap –Environmental Atlas

North I25 EIS

Legend

- | | | | | |
|--------------------|-------------------|-------------|-------------------------|--------------|
| Roads | Waterways | Powerlines | Water | Listed Sites |
| Major Roads | Railroads | Pipelines | Superfund Sites | |
| Contour Lines | Study Boundary | Fault Lines | Indian Reservations BIA | |
| 100-Yr Flood Zones | Federal DOD Sites | | | |



Scale in Miles

FOCUS MAP 7 SUMMARY

<u>Database</u>	<u>Total Plotted</u>
<u>FEDERAL ASTM STANDARD</u>	
NPL	0
Proposed NPL	0
CERCLIS	0
CERC-NFRAP	0
CORRACTS	0
RCRIS-TSD	0
RCRIS Lg. Quan. Gen.	0
RCRIS Sm. Quan. Gen.	1
ERNS	1
<u>STATE ASTM STANDARD</u>	
State Haz. Waste	N/A
State Landfill	0
LUST	1
CO TRUST	1
UST	1
INDIAN UST	0
INDIAN LUST	0
VCP	0
<u>FEDERAL ASTM SUPPLEMENTAL</u>	
CONSENT	0
ROD	0
Delisted NPL	0
FINDS	3
HMIRS	0
MLTS	0
MINES	0
NPL Liens	0
PADS	0
DOD	0
INDIAN RESERV	0
FUDS	0
ODI	0
UMTRA	0
RAATS	0
TRIS	0
TSCA	0
SSTS	0
FTTS	0
<u>STATE OR LOCAL ASTM SUPPLEMENTAL</u>	
Historical Landfill	0

FOCUS MAP 7 SUMMARY

<u>Database</u>	<u>Total Plotted</u>
AST	0
CO ERNS	2
Methane Site	0
UMTRA	0
CDL	0
DRYCLEANERS	0
Methane Investigation	0
 <u>EDR PROPRIETARY HISTORICAL DATABASES</u>	
Coal Gas	0
 <u>BROWNFIELDS DATABASES</u>	
US BROWNFIELDS	0
AUL	0
VCP	0

NOTES:

Sites may be listed in more than one database

N/A = This State does not maintain a SHWS list. See the Federal CERCLIS list.

MAP FINDINGS
FOCUS MAP 7

Map ID	Site	Database(s)	EPA ID Number
--------	------	-------------	---------------

Coal Gas Site Search: No site was found in a search of Real Property Scan's ENVIROHAZ database.

27	4414 E. HARMONY 4414 E. HARMONY FT. COLLINS, CO	ERNS	92262661 N/A
----	---	------	-----------------

[Click this hyperlink](#) while viewing on your computer to access additional ERNS detail in the EDR Site Report.

28	WESTERN MOBILE NORTHERN WEITZEL PIT 4205 E HAMRONY RD FORT COLLINS, CO 80527	RCRIS-SQG FINDS	1000455015 COD983768276
----	--	--------------------	----------------------------

RCRIS:

Owner: WESTERN MOBILE INC
(999) 999-9999
EPA ID: COD983768276
Contact: LORING KNUTSON
(303) 482-7854

Classification: Small Quantity Generator
TSDF Activities: Not reported

Violation Status: No violations found

FINDS:

Other Pertinent Environmental Activity Identified at Site:
Aerometric Information Retrieval System/AIRS Facility Subsystem
National Emissions Inventory
National Emissions Trends
Permit Compliance System
Resource Conservation and Recovery Act Information system

29	STUTE PIT 4305 EAST HARMONY ROAD FORT COLLINS, CO 80528	FINDS	1006736051 110011373209
----	---	-------	----------------------------

FINDS:

Other Pertinent Environmental Activity Identified at Site:
Permit Compliance System

29	4305 E HARMONY ROAD FORT COLLINS, CO	CO ERNS	S104301899 N/A
----	---	---------	-------------------

CO ERNS:

Facility Id: CO96-448
Event Date: 11/20/1995
Time Entered Into System: 0
Date Entered Into System: 11/01/1996
Date Reported : 11/20/1995

MAP FINDINGS
FOCUS MAP 7

Map ID Site Database(s) EPA ID Number

(Continued)

S104301899

Time Reported: Not reported
National Response Center:
Notified: No
Number: Not reported
Mile Post: Not reported
Notified Name: Not reported
Source of Spill: Fixed Facility
Source Type: Not reported
Report Taken By: EPA REPORT
Material Spilled 3 : Not reported
Medium Affected: Air
Waterway Affected: Not reported
Cause of Spill: Air, Operator Error
Responders: Not reported
Responders Action: NO RECOVERY STSTEM USED WHEN CARGING SYSTEM
Additional Info: Not reported
Comments: DUMP TRUCK BURIED IN GROUND IS BEING USED AS OIL CONTAINER BY POURING OIL INTOTRUCK BED. THIS IS ON-GOING PRACTICE.

Responder's Comments: Not reported
Source Type: UNKNOWN
Material Type: Not reported
Prp Name: CONNELL RESOURCES
Prp Contact: Not reported
Prp Address: 4305 E HARMONY ROAD
FORT COLLINS, CO

Prp County: LARIMER
Prp Phone: Not reported
Material Spilled: USED MOTOR OIL
Quantity Spilled: 0
Units: Unknown Unit
Amount Released to Water: 0
Material Spilled: FREON
Quantity Spilled: 0
Units: Unknown Unit
Amount Released to Water: 0
Information Caller Gave: POOR PRACTICES
True Date : 5-19-03
Flag : 1
Number Rep : 0
Time Entered : / /
Deaths: 0
Injuries: 0
Evacuation: No
Evacuation Number: 0
Information From: Not reported

29

**CONVENIENCE PLUS #7
4325 E HARMONY RD
FORT COLLINS, CO 80525**

**LUST U003121705
UST N/A
CO TRUST**

LUST:

Log Date: 4/19/89
Event ID: 4313
Status: Closed

Log Date: 2/5/98
Event ID: 6281
Status: Closed

MAP FINDINGS
FOCUS MAP 7

Map ID Site Database(s) EPA ID Number

CONVENIENCE PLUS #7 (Continued)

U003121705

Log Date: 1/25/02
Event ID: 8841
Status: Open

CO TRUST:

Facility ID: 5997
RAP ID: 9095
Payee Name: VENTEX LLC
Event ID : 8841
Petro Storage Tank Commission Date: Not reported

Facility ID: 5997
RAP ID: 8126
Payee Name: VENTEX LLC
Event ID : 8841
Petro Storage Tank Commission Date: Not reported

Facility ID: 5997
RAP ID: 1633
Payee Name: Convenience Plus Partners, Ltd.
Event ID : 4313
Petro Storage Tank Commission Date: 6/6/1997

Facility ID: 5997
RAP ID: 696
Payee Name: Convenience Plus Partners, Ltd.
Event ID : 4313
Petro Storage Tank Commission Date: 8/9/1996

Facility ID: 5997
RAP ID: 3466
Payee Name: Convenience Plus Partners, Ltd.
Event ID : 4313
Petro Storage Tank Commission Date: Not reported

Facility ID: 5997
RAP ID: 6954
Payee Name: VENTEX LLC
Event ID : 8841
Petro Storage Tank Commission Date: 12/12/2003

UST:

Facility ID: 5997
Owner Name: Not reported
Owner Address: 212 WELLS ST STE A
 ERIE, CO 80516
Owner ID: 5632
Tank ID: 16280
Tank Count: 13243
Tank Tag Date: 5997-1
Tank Capacity: 12000
Tank Chemical: Gasoline

MAP FINDINGS
FOCUS MAP 7

Map ID Site Database(s) EPA ID Number

CONVENIENCE PLUS #7 (Continued)

U003121705

Facility ID: 5997
 Owner Name: Not reported
 Owner Address: 212 WELLS ST STE A
 ERIE, CO 80516
 Owner ID: 5632
 Tank ID: 16281
 Tank Count: 13243
 Tank Tag Date: 5997-2
 Tank Capacity: 12000
 Tank Chemical: Gasoline

Facility ID: 5997
 Owner Name: Not reported
 Owner Address: 212 WELLS ST STE A
 ERIE, CO 80516
 Owner ID: 5632
 Tank ID: 16282
 Tank Count: 13243
 Tank Tag Date: 5997-3
 Tank Capacity: 8000
 Tank Chemical: Gasoline

**30 TIMNATH PIT
 5150 SOUTHEAST FRONTAGE ROAD
 FORT COLLINS, CO 80528**

**FINDS 1006736048
 110011373138**

FINDS:
 Other Pertinent Environmental Activity Identified at Site:
 Permit Compliance System

**31 4791 E. COUNTY ROAD 36
 FT. COLLINS, CO**

**CO ERNS S104301303
 N/A**

CO ERNS:
 Facility Id: CO95-523
 Event Date: 12/01/1995
 Time Entered Into System: 0
 Date Entered Into System: 12/11/1995
 Date Reported : 12/01/1995
 Time Reported: 10:50
 National Response Center:
 Notified: No
 Number: Not reported
 Mile Post: Not reported
 Notified Name: CDPHE/EMP
 Source of Spill: Aboveground Tank
 Source Type: Not reported
 Report Taken By: STEWART, TOM
 Material Spilled 3 : Not reported
 Medium Affected: Air, Land
 Waterway Affected: Not reported
 Cause of Spill: Air, Land, Equipment Failure
 Responders: Not reported

MAP FINDINGS
FOCUS MAP 7

Map ID	Site	Database(s)	EPA ID Number
--------	------	-------------	---------------

(Continued)

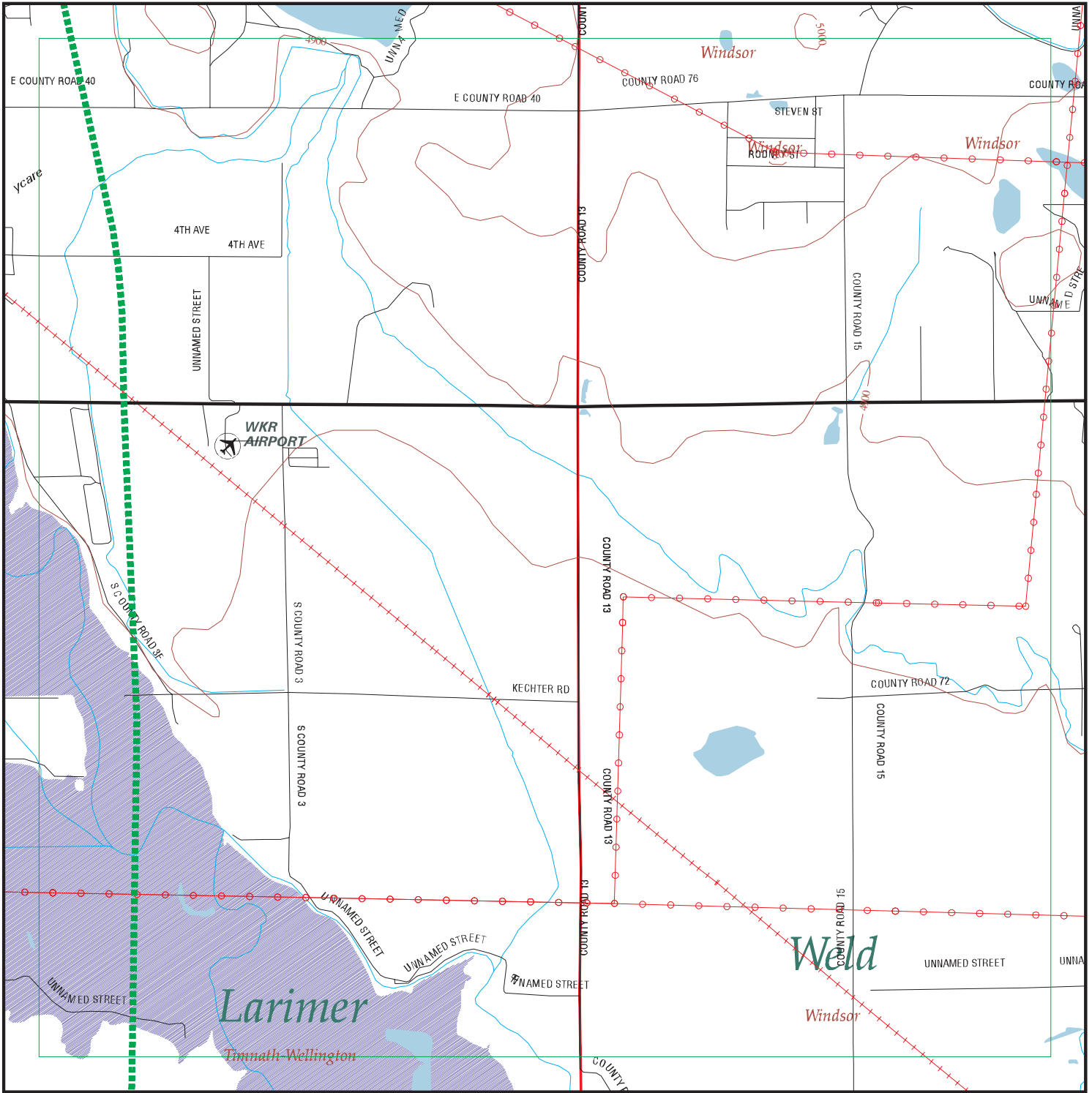
S104301303

Responders Action:	Not reported
Additional Info:	Not reported
Comments:	ANONYMOUS CALL TO EPA ALLEGED THAT PIPES LEADING FROM AN ABOVEGROUND DIESEL STORAGE TANK HAVE BEEN LEAKING FOR THE PAST 5 YEARS. CALLER ALSO ALLEGES THAT ASPHALT WASTE IS BEING DUMPED ON THE GROUND & THE SMELL FROM THE PLANT IS TERRIB
Responder's Comments:	Not reported
Source Type:	ABOVE GROUND STORAGE TANK @ AN ASPHALT PLANT
Material Type:	Not reported
Prp Name:	KIEN CONSTRUCTION
Prp Contact:	Not reported
Prp Address:	4791 E. COUNTY ROAD 36 FT. COLLINS, CO
Prp County:	LARIMER
Prp Phone:	Not reported
Material Spilled:	OILS,DIESEL
Quantity Spilled:	0
Units:	Unknown Unit
Amount Released to Water:	0
Material Spilled:	ASPHALT
Quantity Spilled:	0
Units:	Unknown Unit
Amount Released to Water:	0
Information Caller Gave:	LEAKING PIPES
True Date :	5-19-03
Flag :	1
Number Rep :	0
Time Entered :	/ /
Deaths:	0
Injuries:	0
Evacuation:	Not reported
Evacuation Number:	0
Information From:	Not reported

FOCUS MAP 7 ORPHAN SUMMARY

City	EDR ID	Site Name	Site Address	Zip	Database(s)
FORT COLLINS	1007275782	DONATH LAKE FARM NURSERY	8420 S. COUNTY RD 13	80525	FTTS INSP
FORT COLLINS	1000298172	COMMERCE PRESS	1857 EAST HARMONY ROAD	80528	RCRIS-SQG, FINDS
FORT COLLINS	1001815780	COLORADO DEPT OF TRANSPORTATION	JUNCTION SH68 AND I-25	80528	RCRIS-SQG, FINDS
FORT COLLINS	U003196287	HARRIS MARINE CENTER	7301 S W FRONTAGE RD	80525	UST, CO TRUST

Focus Map 8



EDR DataMap –Environmental Atlas

North I25 EIS

Legend

- | | | | | |
|--------------------|-------------------|-------------|-------------------------|--------------|
| Roads | Waterways | Powerlines | Water | Listed Sites |
| Major Roads | Railroads | Pipelines | Superfund Sites | |
| Contour Lines | Study Boundary | Fault Lines | Indian Reservations BIA | |
| 100-Yr Flood Zones | Federal DOD Sites | | | |

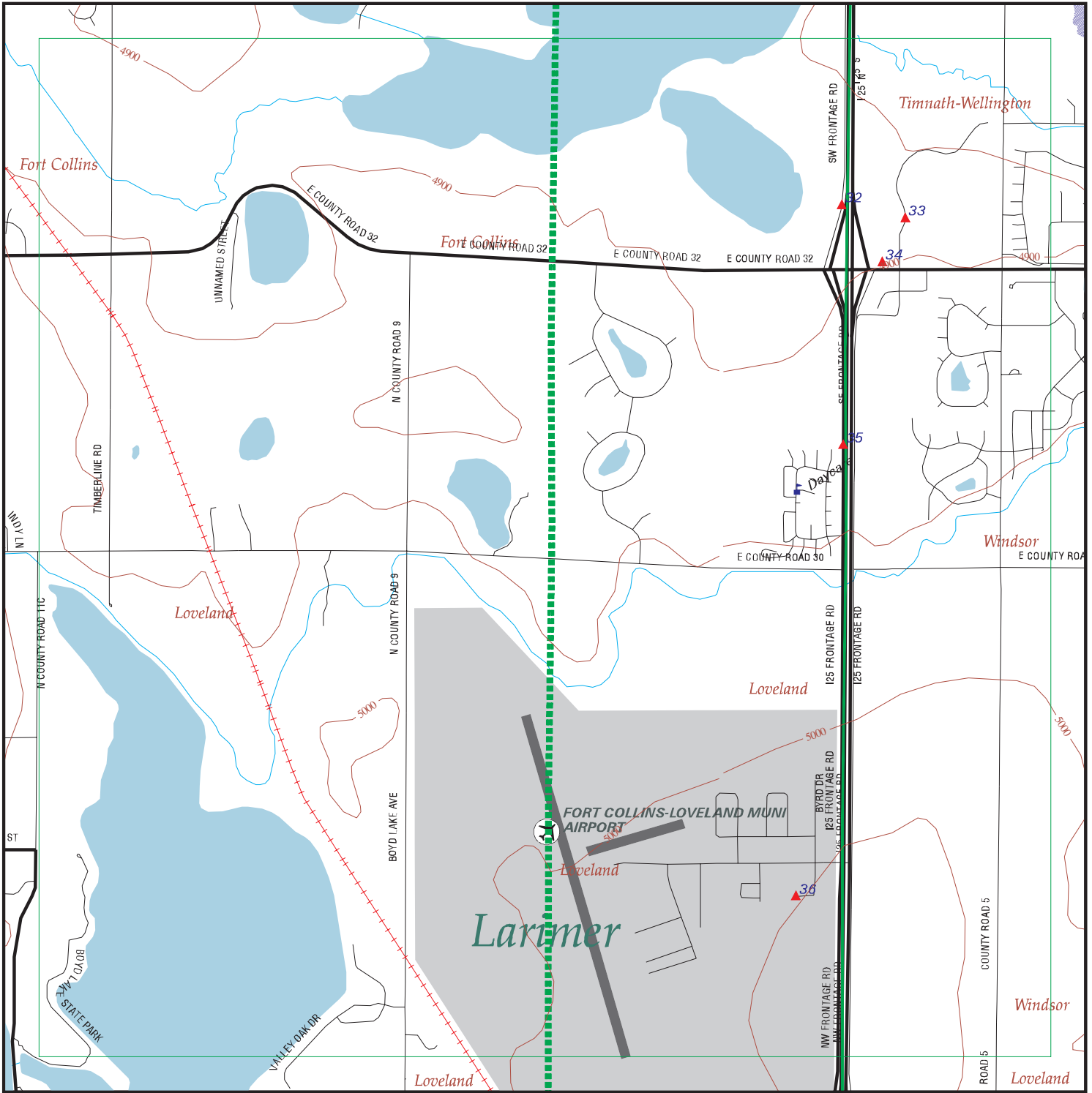


Scale in Miles

FOCUS MAP 8 ORPHAN SUMMARY

City	EDR ID	Site Name	Site Address	Zip	Database(s)
BRACEWELL	1006806224	CONOCO PHILLIPS INJECTION STATION	13180 HWY 392	80550	RCRIS-SQG, FINDS, CORRACTS
FORT COLLINS	1007275782	DONATH LAKE FARM NURSERY	8420 S. COUNTY RD 13	80525	FTTS INSP
FORT COLLINS	1000298172	COMMERCE PRESS	1857 EAST HARMONY ROAD	80528	RCRIS-SQG, FINDS
WINDSOR	S102327809	WELD COUNTY MISSILE PARK	10531 HWY 257	80550	LUST
WINDSOR	U003119278	CACTUS HILL RANCH CO	38990 HWY 257	80550	UST
WINDSOR	S105567929	PROPOSED PTARMIGAN BUSINESS PARK	NE CORNER HWY 392 / I-25	80550	LUST
WINDSOR	1001814613	WARREN F.E. AFB ATLAS "E" MISSILE SITE # 12	THREE MILES SOUTHEAST OF WINDSOR	80550	CERCLIS, FINDS
WINDSOR	S105568082	KODAK COLORADO DIVISION	WELD CR 66	80550	LUST

Focus Map 9



EDR DataMap –Environmental Atlas

North I25 EIS

Legend

- | | | | | |
|--------------------|-------------------|-------------|-------------------------|--------------|
| Roads | Waterways | Powerlines | Water | Listed Sites |
| Major Roads | Railroads | Pipelines | Superfund Sites | |
| Contour Lines | Study Boundary | Fault Lines | Indian Reservations BIA | |
| 100-Yr Flood Zones | Federal DOD Sites | | | |



Scale in Miles

FOCUS MAP 9 SUMMARY

<u>Database</u>	<u>Total Plotted</u>
<u>FEDERAL ASTM STANDARD</u>	
NPL	0
Proposed NPL	0
CERCLIS	0
CERC-NFRAP	0
CORRACTS	0
RCRIS-TSD	0
RCRIS Lg. Quan. Gen.	0
RCRIS Sm. Quan. Gen.	1
ERNS	0
<u>STATE ASTM STANDARD</u>	
State Haz. Waste	N/A
State Landfill	0
LUST	1
CO TRUST	0
UST	3
INDIAN UST	0
INDIAN LUST	0
VCP	0
<u>FEDERAL ASTM SUPPLEMENTAL</u>	
CONSENT	0
ROD	0
Delisted NPL	0
FINDS	2
HMIRS	1
MLTS	0
MINES	0
NPL Liens	0
PADS	0
DOD	0
INDIAN RESERV	0
FUDS	0
ODI	0
UMTRA	0
RAATS	0
TRIS	0
TSCA	0
SSTS	0
FTTS	0
<u>STATE OR LOCAL ASTM SUPPLEMENTAL</u>	
Historical Landfill	0

FOCUS MAP 9 SUMMARY

<u>Database</u>	<u>Total Plotted</u>
AST	0
CO ERNS	0
Methane Site	0
UMTRA	0
CDL	0
DRYCLEANERS	0
Methane Investigation	0
 <u>EDR PROPRIETARY HISTORICAL DATABASES</u>	
Coal Gas	0
 <u>BROWNFIELDS DATABASES</u>	
US BROWNFIELDS	0
AUL	0
VCP	0

NOTES:

Sites may be listed in more than one database

N/A = This State does not maintain a SHWS list. See the Federal CERCLIS list.

MAP FINDINGS
FOCUS MAP 9

Map ID Site Database(s) EPA ID Number

Coal Gas Site Search: No site was found in a search of Real Property Scan's ENVIROHAZ database.

32 HARRIS MARINE LUST S105567614
7301 SW FRONTAGE RD N/A
FORT COLLINS, CO 80525

LUST:
Log Date: 9/15/92
Event ID: 2493
Status: Closed

33 SANDY'S #4 UST U003806238
7486 WESTGATE DR N/A
WINDSOR, CO 80528

UST:
Facility ID: 15425
Owner Name: Not reported
Owner Address: 1037 CONIFER ST
 FORT COLLINS, CO 80524
Owner ID: 131
Tank ID: 34052
Tank Count: 13243
Tank Tag Date: 15425-1
Tank Capacity: 12000
Tank Chemical: Gasoline

Facility ID: 15425
Owner Name: Not reported
Owner Address: 1037 CONIFER ST
 FORT COLLINS, CO 80524
Owner ID: 131
Tank ID: 34053
Tank Count: 13243
Tank Tag Date: 15425-2
Tank Capacity: 12000
Tank Chemical: Gasoline

Facility ID: 15425
Owner Name: Not reported
Owner Address: 1037 CONIFER ST
 FORT COLLINS, CO 80524
Owner ID: 131
Tank ID: 34054
Tank Count: 13243
Tank Tag Date: 15425-3
Tank Capacity: 12000
Tank Chemical: 4 - Diesel

MAP FINDINGS
FOCUS MAP 9

Map ID	Site	Database(s)	EPA ID Number
34	<p>PROPOSED PTARMIGAN BUSINESS PARK NE CORNER OF HWY 392 & I-25 WINDSOR, CO 80550</p> <p>UST:</p> <p>Facility ID: 14575 Owner Name: UNKNOWN #2, Owner Address: UNKNOWN ZIPCODE UNKNOWN, XX 99999</p> <p>Owner ID: 17702 Tank ID: 32340 Tank Count: 22036 Tank Tag Date: 14575-1 Tank Capacity: 5000 Tank Chemical: Gasoline</p> <p>Facility ID: 14575 Owner Name: UNKNOWN #2, Owner Address: UNKNOWN ZIPCODE UNKNOWN, XX 99999</p> <p>Owner ID: 17702 Tank ID: 32341 Tank Count: 22036 Tank Tag Date: 14575-2 Tank Capacity: 5000 Tank Chemical: Gasoline</p> <p>Facility ID: 14575 Owner Name: UNKNOWN #2, Owner Address: UNKNOWN ZIPCODE UNKNOWN, XX 99999</p> <p>Owner ID: 17702 Tank ID: 32342 Tank Count: 22036 Tank Tag Date: 14575-3 Tank Capacity: 5000 Tank Chemical: Gasoline</p>	UST	U003364426 N/A
34	<p>SCHRADERS COUNTRY STORE #240 7600 WESTGATE FORT COLLINS, CO 80525</p> <p>UST:</p> <p>Facility ID: 14948 Owner Name: SCHRADER OIL CO, Owner Address: 320 N COLLEGE AVE FORT COLLINS, CO 80524</p> <p>Owner ID: 4743 Tank ID: 32847 Tank Count: 13243 Tank Tag Date: 14948-1 Tank Capacity: 12000 Tank Chemical: Gasoline</p>	UST	U003663139 N/A

MAP FINDINGS
FOCUS MAP 9

Map ID	Site	Database(s)	EPA ID Number
--------	------	-------------	---------------

SCHRADERS COUNTRY STORE #240 (Continued)

U003663139

Facility ID: 14948
 Owner Name: SCHRADER OIL CO,
 Owner Address: 320 N COLLEGE AVE
 FORT COLLINS, CO 80524
 Owner ID: 4743
 Tank ID: 32848
 Tank Count: 13243
 Tank Tag Date: 14948-2
 Tank Capacity: 12000
 Tank Chemical: Gasoline

Facility ID: 14948
 Owner Name: SCHRADER OIL CO,
 Owner Address: 320 N COLLEGE AVE
 FORT COLLINS, CO 80524
 Owner ID: 4743
 Tank ID: 32849
 Tank Count: 13243
 Tank Tag Date: 14948-3
 Tank Capacity: 12000
 Tank Chemical: Gasoline

Facility ID: 14948
 Owner Name: SCHRADER OIL CO,
 Owner Address: 320 N COLLEGE AVE
 FORT COLLINS, CO 80524
 Owner ID: 4743
 Tank ID: 32850
 Tank Count: 13243
 Tank Tag Date: 14948-4
 Tank Capacity: 10000
 Tank Chemical: 4 - Diesel

Facility ID: 14948
 Owner Name: SCHRADER OIL CO,
 Owner Address: 320 N COLLEGE AVE
 FORT COLLINS, CO 80524
 Owner ID: 4743
 Tank ID: 36266
 Tank Count: 13243
 Tank Tag Date: 14948-5
 Tank Capacity: 0
 Tank Chemical: LPG

34

**SCHRADER OIL COMPANY
 7600 WESTGATE DR.
 FORT COLLINS, CO 80528**

**FINDS 1005678190
 110002356655**

FINDS:

Other Pertinent Environmental Activity Identified at Site:
 Aerometric Information Retrieval System/AIRS Facility Subsystem
 National Emissions Inventory

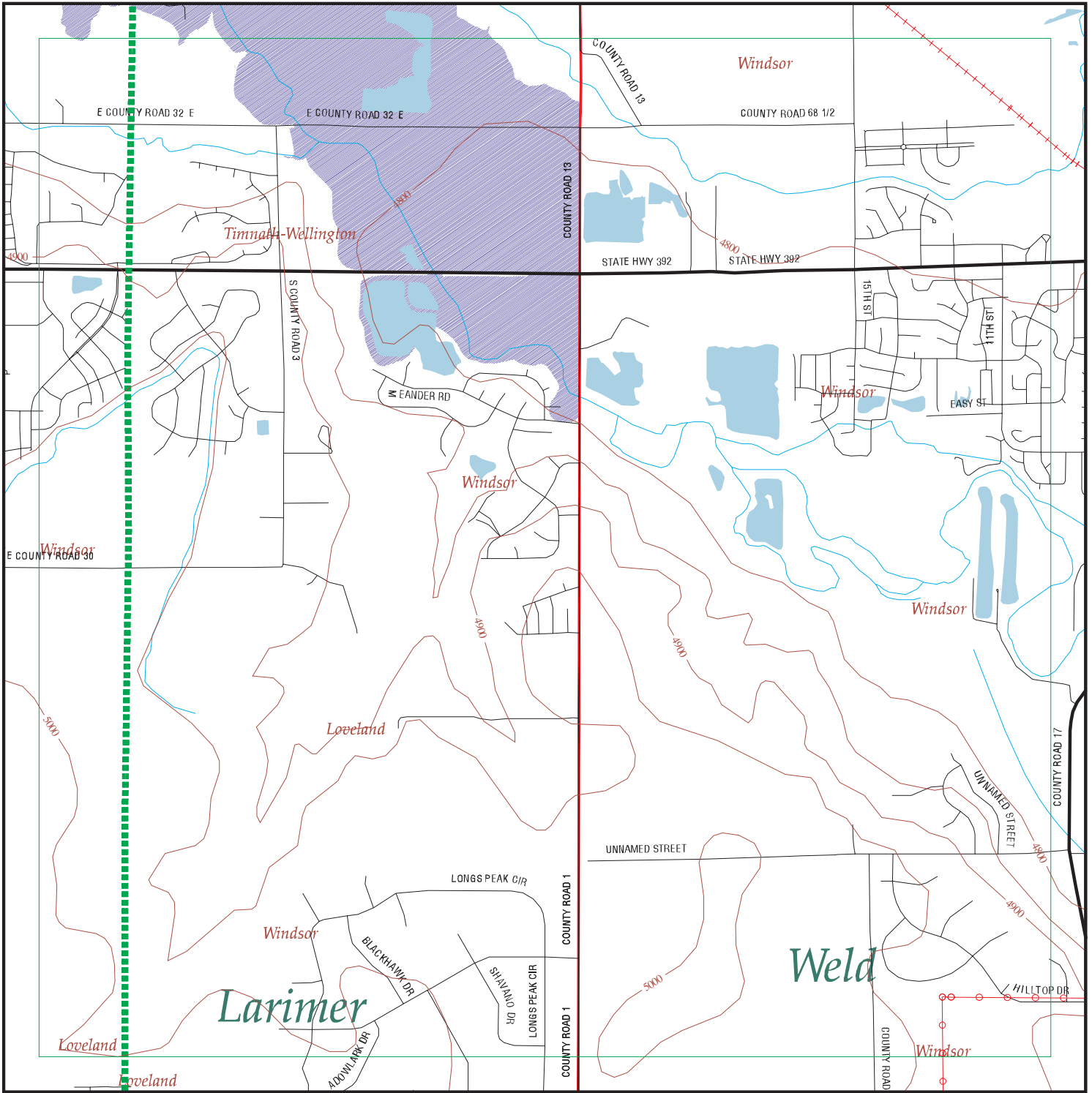
MAP FINDINGS
FOCUS MAP 9

<u>Map ID</u>	<u>Site</u>	<u>Database(s)</u>	<u>EPA ID Number</u>
35	GARDNER SIGNS INC 8101 SOUTHWEST FRONTAGE RD FORT COLLINS, CO 80525 RCRIS: Owner: FREDERICK W. GARDNER (999) 999-9999 EPA ID: COD983767286 Contact: Not reported Classification: Conditionally Exempt Small Quantity Generator TSD Activities: Not reported Violation Status: No violations found FINDS: Other Pertinent Environmental Activity Identified at Site: Resource Conservation and Recovery Act Information system	RCRIS-SQG FINDS	1000455019 COD983767286
36	5605 GOLDCO DR LOVELAND, CO Click this hyperlink while viewing on your computer to access additional HMIRS detail in the EDR Site Report.	HMIRS	2002022593 N/A

FOCUS MAP 9 ORPHAN SUMMARY

City	EDR ID	Site Name	Site Address	Zip	Database(s)
FORT COLLINS	1001815780	COLORADO DEPT OF TRANSPORTATION	JUNCTION SH68 AND I-25	80528	RCRIS-SQG, FINDS
FORT COLLINS	U003196287	HARRIS MARINE CENTER	7301 S W FRONTAGE RD	80525	UST, CO TRUST
LOVELAND	U003967746	WESTSIDE CONOCO	5649 HWY 34	80538	UST
LOVELAND	U003121481	RIPSAM MANUFACTURING	5100 N BOYD LAKE RD	80538	LUST, UST, CO TRUST

Focus Map 10



EDR DataMap – Environmental Atlas

North I25 EIS

Legend

- | | | | | |
|--------------------|-------------------|-------------|-------------------------|--------------|
| Roads | Waterways | Powerlines | Water | Listed Sites |
| Major Roads | Railroads | Pipelines | Superfund Sites | |
| Contour Lines | Study Boundary | Fault Lines | Indian Reservations BIA | |
| 100-Yr Flood Zones | Federal DOD Sites | | | |

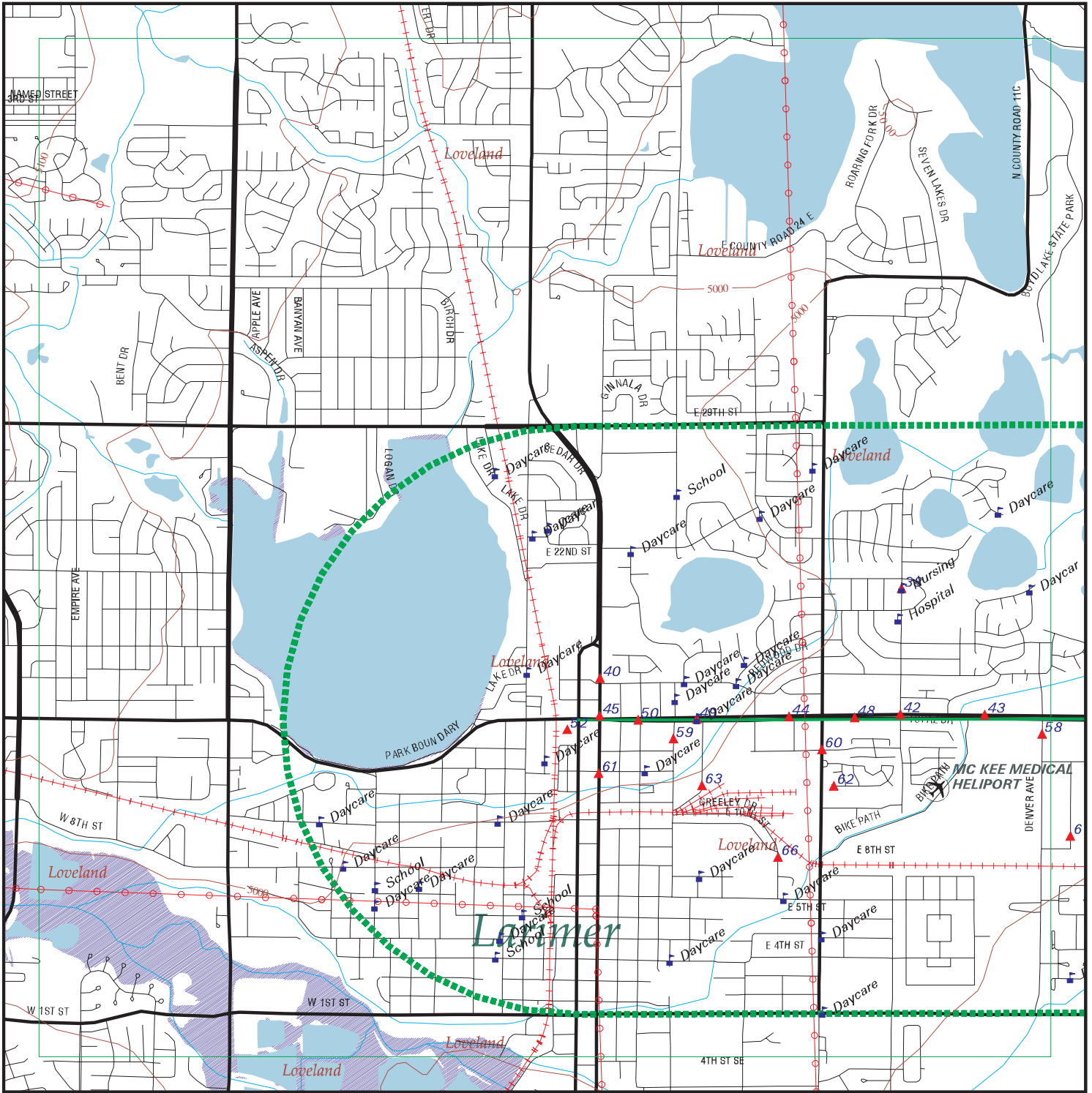


Scale in Miles

FOCUS MAP 10 ORPHAN SUMMARY

City	EDR ID	Site Name	Site Address	Zip	Database(s)
BRACEWELL	1006806224	CONOCO PHILLIPS INJECTION STATION	13180 HWY 392	80550	RCRIS-SQG, FINDS, CORRACTS
LONGMONT	1001122879	DIAMOND SHAMROCK - COLORADO DIV	839 MAIN ST	80538	RCRIS-SQG, FINDS
LOVELAND	U003967746	WESTSIDE CONOCO	5649 HWY 34	80538	UST
WINDSOR	S102327809	WELD COUNTY MISSILE PARK	10531 HWY 257	80550	LUST
WINDSOR	U003119278	CACTUS HILL RANCH CO	38990 HWY 257	80550	UST
WINDSOR	S105567929	PROPOSED PTARMIGAN BUSINESS PARK	NE CORNER HWY 392 / I-25	80550	LUST
WINDSOR	U003908307	SCHRADER'S COUNTRY STORE	263 EASTMAN PARK DR	80550	UST
WINDSOR	1001814613	WARREN F.E. AFB ATLAS "E" MISSILE SITE # 12	THREE MILES SOUTHEAST OF WINDSOR	80550	CERCLIS, FINDS

Focus Map 11



EDR DataMap – Environmental Atlas

North I25 EIS

Legend

- | | | | | |
|--------------------|-------------------|-------------|-------------------------|--------------|
| Roads | Waterways | Powerlines | Water | Listed Sites |
| Major Roads | Railroads | Pipelines | Superfund Sites | |
| Contour Lines | Study Boundary | Fault Lines | Indian Reservations BIA | |
| 100-Yr Flood Zones | Federal DOD Sites | | | |



Scale in Miles

FOCUS MAP 11 SUMMARY

<u>Database</u>	<u>Total Plotted</u>
<u>FEDERAL ASTM STANDARD</u>	
NPL	0
Proposed NPL	0
CERCLIS	0
CERC-NFRAP	0
CORRACTS	1
RCRIS-TSD	0
RCRIS Lg. Quan. Gen.	0
RCRIS Sm. Quan. Gen.	17
ERNS	0
<u>STATE ASTM STANDARD</u>	
State Haz. Waste	N/A
State Landfill	0
LUST	7
CO TRUST	0
UST	10
INDIAN UST	0
INDIAN LUST	0
VCP	3
<u>FEDERAL ASTM SUPPLEMENTAL</u>	
CONSENT	0
ROD	0
Delisted NPL	0
FINDS	22
HMIRS	0
MLTS	0
MINES	0
NPL Liens	0
PADS	0
DOD	0
INDIAN RESERV	0
FUDS	0
ODI	0
UMTRA	0
RAATS	0
TRIS	0
TSCA	0
SSTS	0
FTTS	0
<u>STATE OR LOCAL ASTM SUPPLEMENTAL</u>	
Historical Landfill	0

FOCUS MAP 11 SUMMARY

<u>Database</u>	<u>Total Plotted</u>
AST	0
CO ERNS	1
Methane Site	0
UMTRA	0
CDL	0
DRYCLEANERS	0
Methane Investigation	0
 <u>EDR PROPRIETARY HISTORICAL DATABASES</u>	
Coal Gas	0
 <u>BROWNFIELDS DATABASES</u>	
US BROWNFIELDS	0
AUL	0
VCP	3

NOTES:

Sites may be listed in more than one database

N/A = This State does not maintain a SHWS list. See the Federal CERCLIS list.

MAP FINDINGS
FOCUS MAP 11

Map ID Site Database(s) EPA ID Number

Coal Gas Site Search: No site was found in a search of Real Property Scan's ENVIROHAZ database.

38 MCKEE MEDICAL CENTER RCRIS-SQG 1000471811
2000 BOISE AVENUE FINDS COD983772484
LOVELAND, CO 80538 LUST
UST

RCRIS:

Owner: LUTHERAN HEALTH SYSTEM
(999) 999-9999
EPA ID: COD983772484
Contact: LYNN RUNYAN
(303) 669-4640

Classification: Small Quantity Generator
TSDF Activities: Not reported

Violation Status: Violations exist

Regulation Violated: PART 268
Area of Violation: GENERATOR-LAND BAN REQUIREMENTS
Date Violation Determined: 04/22/2003
Actual Date Achieved Compliance: 10/22/2003

Regulation Violated: 262.11
Area of Violation: Generator General-Hazardous Waste Determination - 262.11
Date Violation Determined: 04/22/2003
Actual Date Achieved Compliance: 10/22/2003

Regulation Violated: 279
Area of Violation: COOIL
Date Violation Determined: 04/22/2003
Actual Date Achieved Compliance: 10/22/2003

Regulation Violated: 262.34.A.4
Area of Violation: COPTK
Date Violation Determined: 04/22/2003
Actual Date Achieved Compliance: 10/22/2003

Regulation Violated: 262.34.A.4
Area of Violation: COPTM
Date Violation Determined: 04/22/2003
Actual Date Achieved Compliance: 10/22/2003

Regulation Violated: 262.34.C & G
Area of Violation: COPTO
Date Violation Determined: 04/22/2003
Actual Date Achieved Compliance: 10/22/2003

Regulation Violated: 262.34.D.5
Area of Violation: COPTP
Date Violation Determined: 04/22/2003
Actual Date Achieved Compliance: 10/22/2003

Regulation Violated: 262.34.D.5.III
Area of Violation: COPTQ
Date Violation Determined: 04/22/2003
Actual Date Achieved Compliance: 10/22/2003

There are 8 violation record(s) reported at this site:

Evaluation Area of Violation Date of Compliance

MAP FINDINGS
FOCUS MAP 11

Map ID	Site	Database(s)	EPA ID Number
--------	------	-------------	---------------

MCKEE MEDICAL CENTER (Continued)

1000471811

Compliance Evaluation Inspection	GENERATOR-LAND BAN REQUIREMENTS	20031022
	Generator General-Hazardous Waste Determination - 262.	20031022
	COOIL	20031022
	COPTK	20031022
	COPTM	20031022
	COPTO	20031022
	COPTP	20031022
	COPTQ	20031022

FINDS:

Other Pertinent Environmental Activity Identified at Site:

- Aerometric Information Retrieval System/AIRS Facility Subsystem
- National Emissions Inventory
- National Emissions Trends
- National Toxics Inventory
- Resource Conservation and Recovery Act Information system

LUST:

Log Date: 8/28/03 8:24:45 AM
Event ID: 9326
Status: Closed

UST:

Facility ID: 13686
Owner Name: Not reported
Owner Address: 2000 BOISE AVE
LOVELAND, CO 80538
Owner ID: 15910
Tank ID: 35201
Tank Count: 22036
Tank Tag Date: 13686-1
Tank Capacity: 10000
Tank Chemical: 4 - Diesel

Facility ID: 13686
Owner Name: Not reported
Owner Address: 2000 BOISE AVE
LOVELAND, CO 80538
Owner ID: 15910
Tank ID: 35205
Tank Count: 13243
Tank Tag Date: 13686-2
Tank Capacity: 20000
Tank Chemical: 4 - Diesel

40

NICK DAVIDSON INC
1604 N. LINCOLN
LOVELAND, CO 80538

RCRIS-SQG 1000266323
FINDS COD032114753

MAP FINDINGS
FOCUS MAP 11

Map ID	Site	Database(s)	EPA ID Number
	<p>NICK DAVIDSON INC (Continued)</p> <p>RCRIS: Owner: JOE GEBHARDT (999) 999-9999 EPA ID: COD032114753 Contact: Not reported Classification: Small Quantity Generator TSDF Activities: Not reported Violation Status: No violations found</p> <p>FINDS: Other Pertinent Environmental Activity Identified at Site: Aerometric Information Retrieval System/AIRS Facility Subsystem National Emissions Inventory National Emissions Trends National Toxics Inventory Resource Conservation and Recovery Act Information system</p>		1000266323
42	<p>REMAX OF LOVELAND, INCORPORATED 1601 EAST EISENHOWER BOULEVARD LOVELAND, CO 80537</p> <p>FINDS: Other Pertinent Environmental Activity Identified at Site: Integrated Compliance Information</p>	FINDS	1006800221 110013708292
43	<p>7-ELEVEN #17142 2081 E EISENHOWER BLVD LOVELAND, CO 80537</p> <p>UST: Facility ID: 9235 Owner Name: Not reported Owner Address: PO BOX 711 DALLAS, TX 75221 Owner ID: 5230 Tank ID: 24418 Tank Count: 13243 Tank Tag Date: 9235-1 Tank Capacity: 10000 Tank Chemical: Gasoline</p>	UST	U003195298 N/A

MAP FINDINGS
FOCUS MAP 11

Map ID	Site	Database(s)	EPA ID Number
	7-ELEVEN #17142 (Continued)		U003195298
	Facility ID: 9235 Owner Name: Not reported Owner Address: PO BOX 711 DALLAS, TX 75221 Owner ID: 5230 Tank ID: 24419 Tank Count: 13243 Tank Tag Date: 9235-2 Tank Capacity: 10000 Tank Chemical: Gasoline Facility ID: 9235 Owner Name: Not reported Owner Address: PO BOX 711 DALLAS, TX 75221 Owner ID: 5230 Tank ID: 24420 Tank Count: 13243 Tank Tag Date: 9235-3 Tank Capacity: 10000 Tank Chemical: Gasoline		
44	SCHRADER OIL COMAPNY 1301 EAST EISENHOWER BOULEVARD LOVELAND, CO 80537	FINDS	1004446638 110007245819
	FINDS: Other Pertinent Environmental Activity Identified at Site: Aerometric Information Retrieval System/AIRS Facility Subsystem National Emissions Inventory National Emissions Trends National Toxics Inventory		
44	PEERLESS TYRE COMPANY INCORPORATED 810 1125 E EISENHOWER LOVELAND, CO 80537	FINDS	1004446619 110001720558
	FINDS: Other Pertinent Environmental Activity Identified at Site: Aerometric Information Retrieval System/AIRS Facility Subsystem National Emissions Inventory National Emissions Trends National Toxics Inventory		
44	HERITAGE FORD LINCOLN MERCURY INC 999 E EISENHOWER LOVELAND, CO 80537	RCRIS-SQG FINDS UST	1000441887 COD032115206

MAP FINDINGS
FOCUS MAP 11

Map ID	Site	Database(s)	EPA ID Number
	HERITAGE FORD LINCOLN MERCURY INC (Continued)		1000441887
	<p>RCRIS:</p> <p>Owner: RICK D ROHR (999) 999-9999</p> <p>EPA ID: COD032115206</p> <p>Contact: ENVIRONMENTAL MANAGER (970) 667-2220</p> <p>Classification: Small Quantity Generator TSD Activities: Not reported</p> <p>Violation Status: No violations found</p> <p>FINDS: Other Pertinent Environmental Activity Identified at Site: Resource Conservation and Recovery Act Information system</p> <p>UST:</p> <p>Facility ID: 7190 Owner Name: LESTER GOLD ET ALI, Owner Address: 3600 S YOSEMITE ST DENVER, CO 80237</p> <p>Owner ID: 3383 Tank ID: 19063 Tank Count: 22036 Tank Tag Date: 7190-1 Tank Capacity: 500 Tank Chemical: 6 - Used Oil (Waste Oil)</p>		
44	GALLENSTEIN & ASSOCIATES INC 999 EAST EISENHOWER BLVD #B LOVELAND, CO 80537	RCRIS-SQG FINDS	1000600058 COD983778903
	<p>RCRIS:</p> <p>Owner: GALLENSTEIN & ASSOCIATES INC (999) 999-9999</p> <p>EPA ID: COD983778903</p> <p>Contact: JAMES GALLENSTEIN (303) 224-2465</p> <p>Classification: Small Quantity Generator TSD Activities: Not reported</p> <p>Violation Status: No violations found</p> <p>FINDS: Other Pertinent Environmental Activity Identified at Site: Resource Conservation and Recovery Act Information system</p>		
44	POFFS AUTO BODY SHOP 999-1/2 EAST EISENHOWER BLVD LOVELAND, CO 80537	RCRIS-SQG FINDS	1000230623 COD059561472

MAP FINDINGS
FOCUS MAP 11

Map ID Site Database(s) EPA ID Number

POFFS AUTO BODY SHOP (Continued)

1000230623

RCRIS:

Owner: TOM POFF
 (999) 999-9999
EPA ID: COD059561472
Contact: Not reported
Classification: Small Quantity Generator
TSD Activities: Not reported
Violation Status: No violations found

FINDS:

Other Pertinent Environmental Activity Identified at Site:
Resource Conservation and Recovery Act Information system

44

**7-ELEVEN #16712
1245 E EISENHOWER BLVD
LOVELAND, CO 80537**

**UST U003748489
 N/A**

UST:

Facility ID: 9232
Owner Name: Not reported
Owner Address: PO BOX 711
 DALLAS, TX 75221
Owner ID: 5230
Tank ID: 24413
Tank Count: 13243
Tank Tag Date: 9232-1
Tank Capacity: 10000
Tank Chemical: Gasoline

Facility ID: 9232
Owner Name: Not reported
Owner Address: PO BOX 711
 DALLAS, TX 75221
Owner ID: 5230
Tank ID: 24414
Tank Count: 13243
Tank Tag Date: 9232-2
Tank Capacity: 10000
Tank Chemical: Gasoline

Facility ID: 9232
Owner Name: Not reported
Owner Address: PO BOX 711
 DALLAS, TX 75221
Owner ID: 5230
Tank ID: 24415
Tank Count: 13243
Tank Tag Date: 9232-3
Tank Capacity: 10000
Tank Chemical: Gasoline

MAP FINDINGS
FOCUS MAP 11

Map ID	Site	Database(s)	EPA ID Number
44	SAM'S CLUB #8147 1200 E EISENHOWER LOVELAND, CO 80537 RCRIS: Owner: WAL-MART STORES INC (999) 999-9999 EPA ID: COR000005488 Contact: MIKE OSTER (999) 999-9999 Classification: Conditionally Exempt Small Quantity Generator TSD Activities: Not reported Violation Status: No violations found FINDS: Other Pertinent Environmental Activity Identified at Site: Resource Conservation and Recovery Act Information system	RCRIS-SQG FINDS	1004680063 COR000005488
44	SAM'S CLUB #8147 1200 E EISENHOWER BLVD LOVELAND, CO 80537 UST: Facility ID: 15514 Owner Name: Not reported Owner Address: 608 SW 8TH ST-DEPT 9641 BENTONVILLE, AR 72712 Owner ID: 18623 Tank ID: 34070 Tank Count: 13243 Tank Tag Date: 15514-1 Tank Capacity: 20000 Tank Chemical: Gasoline Facility ID: 15514 Owner Name: Not reported Owner Address: 608 SW 8TH ST-DEPT 9641 BENTONVILLE, AR 72712 Owner ID: 18623 Tank ID: 34071 Tank Count: 13243 Tank Tag Date: 15514-2 Tank Capacity: 20000 Tank Chemical: Gasoline Facility ID: 15514 Owner Name: Not reported Owner Address: 608 SW 8TH ST-DEPT 9641 BENTONVILLE, AR 72712 Owner ID: 18623 Tank ID: 34072 Tank Count: 13243 Tank Tag Date: 15514-3 Tank Capacity: 20000 Tank Chemical: Gasoline	UST	U003806285 N/A

MAP FINDINGS
FOCUS MAP 11

Map ID	Site	Database(s)	EPA ID Number
45	CARQUEST AUTO PARTS 1410 N LINCOLN AVE LOVELAND, CO 80538 RCRIS: Owner: GENERAL PARTS INC (919) 876-6171 EPA ID: COR000004267 Contact: DARIN DRISCOLL (970) 669-5885 Classification: Conditionally Exempt Small Quantity Generator TSDF Activities: Not reported Violation Status: No violations found FINDS: Other Pertinent Environmental Activity Identified at Site: Resource Conservation and Recovery Act Information system	RCRIS-SQG FINDS	1004680019 COR000004267
48	NORTH STERLING MARINA 1424 E EISENHOWER BLVD LOVELAND, CO 80537 LUST: Log Date: 6/7/90 Event ID: 5425 Status: Closed UST: Facility ID: 10733 Owner Name: G & D CO, Owner Address: 955 DECATUR ST BLDG C DENVER, CO 80204 Owner ID: 2414 Tank ID: 29279 Tank Count: 22036 Tank Tag Date: 10733-1 Tank Capacity: 560 Tank Chemical: Gasoline	LUST UST	U003119928 N/A
49	FERGUSON HIGH SCHOOL 804 E EISENHOWER BLVD LOVELAND, CO 80537 RCRIS: Owner: THOMPSON SCHOOL DISTRICT R2J (303) 669-6267 EPA ID: COD983777319 Contact: Not reported Classification: Conditionally Exempt Small Quantity Generator TSDF Activities: Not reported	RCRIS-SQG FINDS	1000599909 COD983777319

MAP FINDINGS
FOCUS MAP 11

Map ID	Site	Database(s)	EPA ID Number
	FERGUSON HIGH SCHOOL (Continued) Violation Status: No violations found FINDS: Other Pertinent Environmental Activity Identified at Site: Resource Conservation and Recovery Act Information system		1000599909
50	502 E EISENHOWER BLVD 502 E EISENHOWER BLVD LOVELAND, CO 80537 UST: Facility ID: 16215 Owner Name: Not reported Owner Address: 2207 E HWY 402 LOVELAND, CO 80537 Owner ID: 19465 Tank ID: 35621 Tank Count: 22036 Tank Tag Date: 16215-1 Tank Capacity: 1000 Tank Chemical: Gasoline Facility ID: 16215 Owner Name: Not reported Owner Address: 2207 E HWY 402 LOVELAND, CO 80537 Owner ID: 19465 Tank ID: 35622 Tank Count: 22036 Tank Tag Date: 16215-2 Tank Capacity: 550 Tank Chemical: 6 - Used Oil (Waste Oil)	UST	U003968033 N/A
50	502 E EISENHOWER BLVD 502 E EISENHOWER BLVD LOVELAND, CO 80537 LUST: Log Date: 6/2/04 8:43:29 AM Event ID: 9514 Status: Closed	LUST	S106437604 N/A
52	US WEST COMMUNICATIONS 175 14TH SOUTH EAST LOVELAND, CO 80537	RCRIS-SQG FINDS	1000436698 COD982590085

MAP FINDINGS
FOCUS MAP 11

Map ID	Site	Database(s)	EPA ID Number
	US WEST COMMUNICATIONS (Continued)		1000436698
	<p>RCRIS:</p> <p>Owner: ERNEST M. CULLUM (999) 999-9999</p> <p>EPA ID: COD982590085</p> <p>Contact: BOB KIRKWOOD (307) 771-6375</p> <p>Classification: Small Quantity Generator TSDF Activities: Not reported</p> <p>Violation Status: No violations found</p> <p>FINDS:</p> <p>Other Pertinent Environmental Activity Identified at Site: Resource Conservation and Recovery Act Information system</p>		
52	CARRIAGE CLEANERS 1435 N CLEVELAND LOVELAND, CO 80538	RCRIS-SQG FINDS	1000358283 COD088350210
	<p>RCRIS:</p> <p>Owner: GARY G. CASON (999) 999-9999</p> <p>EPA ID: COD088350210</p> <p>Contact: GARY-G. CASON (303) 669-1300</p> <p>Classification: Small Quantity Generator TSDF Activities: Not reported</p> <p>Violation Status: No violations found</p> <p>FINDS:</p> <p>Other Pertinent Environmental Activity Identified at Site: Resource Conservation and Recovery Act Information system</p>		
58	1325 N. DENVER AVE. LOVELAND, CO	CO ERNS	S106483019 N/A
	<p>CO ERNS:</p> <p>Facility Id: 2004-364</p> <p>Event Date: 06/10/04</p> <p>Time Entered Into System: 1300</p> <p>Date Entered Into System: 06/10/04</p> <p>Date Reported : 06/10/04</p> <p>Time Reported: 15:26</p> <p>National Response Center:</p> <p>Notified: Not reported</p> <p>Number: Not reported</p> <p>Mile Post: Not reported</p> <p>Notified Name: Not reported</p> <p>Source of Spill: Fixed Facility</p> <p>Source Type: Not reported</p> <p>Report Taken By: CRYSTAL ABBOTT</p> <p>Material Spilled 3 : STORM SEWER</p> <p>Medium Affected: Not reported</p> <p>Waterway Affected: Not reported</p>		

MAP FINDINGS
FOCUS MAP 11

Map ID	Site	Database(s)	EPA ID Number
	(Continued)		S106483019
	Cause of Spill: Not reported Responders: WAL-MART CUSTOM ENVIRONMENTAL Responders Action: Additional Info: Not reported Comments: Not reported Responder's Comments: Not reported Source Type: LAWN MOWER Material Type: Not reported Prp Name: Not reported Prp Contact: GLENN MCGEE Prp Address: LOVELAND, CO 80537 Prp County: Not reported Prp Phone: 970-669-3640 Material Spilled: Not reported Quantity Spilled: 0.50000 Units: GALLONS Amount Released to Water: 0.50000 G Information Caller Gave: Not reported True Date : 07/30/2004 Flag : Not reported Number Rep : 0 Time Entered : 12/30/99 Deaths: Not reported Injuries: Not reported Evacuation: Not reported Evacuation Number: 0 Information From: Not reported		
58	WAL MART STORES 1325 DENVER AVENUE LOVELAND, CO 80537	FINDS	1006763506 110012800059
	FINDS: Other Pertinent Environmental Activity Identified at Site: Integrated Compliance Information Permit Compliance System State Environmental Programs (mostly Indiana)		
59	STAN S AUTO SERVICE INC 1336 MONROE LOVELAND, CO 80537	RCRIS-SQG FINDS	1000306580 COD982581506
	RCRIS: Owner: STAN BARTHLAMA (999) 999-9999 EPA ID: COD982581506 Contact: Not reported Classification: Small Quantity Generator TSDF Activities: Not reported		

MAP FINDINGS
FOCUS MAP 11

Map ID	Site	Database(s)	EPA ID Number
	STAN S AUTO SERVICE INC (Continued)		1000306580
	Violation Status: Violations exist		
	Regulation Violated: Not reported		
	Area of Violation: GENERATOR-OTHER REQUIREMENTS		
	Date Violation Determined: 06/15/1995		
	Actual Date Achieved Compliance: 11/07/1995		
	Enforcement Action: WRITTEN INFORMAL		
	Enforcement Action Date: 06/16/1995		
	Penalty Type: Not reported		
	There are 1 violation record(s) reported at this site:		
	<u>Evaluation</u>	<u>Area of Violation</u>	<u>Date of Compliance</u>
	Compliance Evaluation Inspection	GENERATOR-OTHER REQUIREMENTS	19951107
	FINDS:		
	Other Pertinent Environmental Activity Identified at Site:		
	Resource Conservation and Recovery Act Information system		
60	GREAT WESTERN LIME PIT I NICKEL / MADISON LOVELAND, CO	VCP	S105156517 N/A
	CO VCP:		
	File Number: Not reported		
	Application Type: Voluntary Cleanup		
	Application Type: Not reported		
	Application Received By: Walker		
	Decision Denied: APPROVAL		
	Decision Approved: 970718-1		
	Decision Withdrawn: Not reported		
60	GREAT WESTERN LIME PIT II NICKEL / MADISON LOVELAND, CO	VCP	S105156518 N/A
	CO VCP:		
	File Number: Not reported		
	Application Type: Voluntary Cleanup		
	Application Type: Not reported		
	Application Received By: Walker		
	Decision Denied: APPROVAL		
	Decision Approved: 001006'1		
	Decision Withdrawn: Not reported		
60	GREAT WESTERN LIME PIT III NICKEL / MADISON LOVELAND, CO	VCP	S105156519 N/A

MAP FINDINGS
FOCUS MAP 11

Map ID	Site	Database(s)	EPA ID Number
	GREAT WESTERN LIME PIT III (Continued)		S105156519
	CO VCP: File Number: Not reported Application Type: Not reported Application Type: No action determined Application Received By: Walker Decision Denied: APPROVAL Decision Approved: 011129'1 Decision Withdrawn: Not reported		
61	AMERICAN DISCOUNT D. C. INC 1244 NORTH LINCOLN LOVELAND, CO 80537	RCRIS-SQG FINDS	1000360532 COD981542269
	RCRIS: Owner: L. GLENN WANE KA (999) 999-9999 EPA ID: COD981542269 Contact: Not reported Classification: Small Quantity Generator TSD Activities: Not reported Violation Status: No violations found		
	FINDS: Other Pertinent Environmental Activity Identified at Site: Resource Conservation and Recovery Act Information system		
61	LOVELAND DODGE 1203 NORTH LINCOLN LOVELAND, CO 80537	RCRIS-SQG FINDS LUST UST	1000203979 COD153650627
	RCRIS: Owner: LOVELAND DODGE (999) 999-9999 EPA ID: COD153650627 Contact: STEVEN HARDY (303) 667-2360 Classification: Small Quantity Generator TSD Activities: Not reported Violation Status: No violations found		
	FINDS: Other Pertinent Environmental Activity Identified at Site: Resource Conservation and Recovery Act Information system		
	LUST: Log Date: 7/15/97 Event ID: 3554 Status: Closed		

MAP FINDINGS
FOCUS MAP 11

Map ID	Site	Database(s)	EPA ID Number
	LOVELAND DODGE (Continued)		1000203979
	UST: Facility ID: 6881 Owner Name: POUDRE VALLEY CREAMERY, Owner Address: 222 LAPORTE AVE BOX 525 FORT COLLINS, CO 80522 Owner ID: 4249 Tank ID: 18279 Tank Count: 22036 Tank Tag Date: 6881-1 Tank Capacity: 2000 Tank Chemical: Gasoline		
61	T AND T OK TIRE 1203 N LINCOLN AVE LOVELAND, CO 80537 LUST: Log Date: 1/2/96 Event ID: 4485 Status: Closed	LUST	S102441596 N/A
61	MARKLEY PROPERTY 1141 N LINCOLN AVE LOVELAND, CO 80537 LUST: Log Date: 8/29/94 Event ID: 5784 Status: Closed Log Date: 11/16/93 Event ID: 5787 Status: Closed	LUST	S102053273 N/A
62	SUPER VACUUM MANUFACTURING COMPANY, INCORPORATED 1303 EAST 11TH STREET LOVELAND, CO 80537 RCRIS: Owner: CORPORATION (970) 667-5146 EPA ID: COD007083017 Contact: Not reported Classification: Conditionally Exempt Small Quantity Generator TSD Activities: Not reported	RCRIS-SQG FINDS UST	1000211937 COD007083017

MAP FINDINGS
FOCUS MAP 11

Map ID	Site	Database(s)	EPA ID Number
--------	------	-------------	---------------

SUPER VACUUM MANUFACTURING COMPANY, INCORPORATED (Continued)

1000211937

Violation Status: No violations found

FINDS:

Other Pertinent Environmental Activity Identified at Site:
Aerometric Information Retrieval System/AIRS Facility Subsystem
National Emissions Trends
Resource Conservation and Recovery Act Information system

UST:

Facility ID: 8399
Owner Name: SUPER VACUUM MFG,
Owner Address: 1303 E 11TH ST
LOVELAND, CO 80537
Owner ID: 5037
Tank ID: 21887
Tank Count: 22036
Tank Tag Date: 8399-1
Tank Capacity: Not reported
Tank Chemical: Gasoline

62

**MINISCRIBE CORPORATION
1410 E. 11TH
LOVELAND, CO 80537**

**RCRIS-SQG 1000262659
FINDS COD980807572**

RCRIS:

Contact: BERNIE ARAUJO
(303) 669-8832

Classification: Small Quantity Generator
TSDF Activities: Not reported

Violation Status: Violations exist

Regulation Violated:	Not reported
Area of Violation:	GENERATOR-ALL REQUIREMENTS (OVERSIGHT)
Date Violation Determined:	04/01/1988
Actual Date Achieved Compliance:	09/25/1988
Enforcement Action:	WRITTEN INFORMAL
Enforcement Action Date:	08/25/1988
Penalty Type:	Not reported

There are 1 violation record(s) reported at this site:

<u>Evaluation</u>	<u>Area of Violation</u>	<u>Date of Compliance</u>
Non-Financial Record Review	GENERATOR-ALL REQUIREMENTS (OVERSIGHT)	19880925

FINDS:

Other Pertinent Environmental Activity Identified at Site:
Resource Conservation and Recovery Act Information system

MAP FINDINGS
FOCUS MAP 11

Map ID	Site	Database(s)	EPA ID Number
62	TGWSC AGR MGR 11TH AND MADISON AVENUE LOVELAND, CO 80537 FINDS: Other Pertinent Environmental Activity Identified at Site: National Compliance Data Base	FINDS	1004445101 110011603087
63	MC WEBB INC 1209 GOROM AVE LOVELAND, CO 80537 UST: Facility ID: 1277 Owner Name: MCWEBB INC, Owner Address: 1209 GOROM AVE LOVELAND, CO 80537 Owner ID: 3598 Tank ID: 3580 Tank Count: 22036 Tank Tag Date: 1277-1 Tank Capacity: 500 Tank Chemical: Gasoline	UST	U003120422 N/A
65	PRAXAIR, INC 950 DES MOINES LOVELAND, CO 80537 RCRIS: Owner: PRAZAIR INC (203) 794-3000 EPA ID: COD980807424 Contact: Not reported Classification: Conditionally Exempt Small Quantity Generator TSD Activities: Not reported Violation Status: No violations found FINDS: Other Pertinent Environmental Activity Identified at Site: Resource Conservation and Recovery Act Information system LUST: Log Date: 8/12/97 Event ID: 5891 Status: Closed	RCRIS-SQG FINDS LUST	1000336366 COD980807424

MAP FINDINGS
FOCUS MAP 11

Map ID	Site	Database(s)	EPA ID Number
--------	------	-------------	---------------

66	OMNI TRAX 950 TAYLOR AVE LOVELAND, CO 80537	RCRIS-SQG FINDS CORRACTS	1000985313 COR000000083
----	--	---	------------------------------------

CORRACTS Data:

EPA Id: COR000000083
Region: 8
Area Name: ENTIRE FACILITY
Actual Date: 10/22/1997
Corrective Action: CA100 - RFI Imposition
2002 NAICS Title: Not Reported

EPA Id: COR000000083
Region: 8
Area Name: ENTIRE FACILITY
Actual Date: 05/18/1999
Corrective Action: CA999NF - Corrective Action Process Terminated, No Further Action
2002 NAICS Title: Not Reported

EPA Id: COR000000083
Region: 8
Area Name: ENTIRE FACILITY
Actual Date: 05/18/1999
Corrective Action: CA210T - CA Responsibility Referred To A Non-RCRA Federal Authority, Corrective Action referred to another non-RCRA Federal Authority
2002 NAICS Title: Not Reported

RCRIS Corrective Action Summary:

Event: CA Responsibility Referred To A Non-RCRA Federal Authority, Corrective Action referred to another non-RCRA Federal Authority.
Event Date: 05/18/1999
Event: Corrective Action Process Terminated, No Further Action
Event Date: 05/18/1999
Event: RFI Imposition
Event Date: 10/22/1997
Event: CA006AC
Event Date: 06/19/1997

RCRIS:

Owner: PAT BROE
(303) 393-0033
EPA ID: COR000000083
Contact: FRED MCCOY SR
(970) 667-1678

Classification: Small Quantity Generator
TSD Activities: Not reported

Violation Status: Violations exist

Regulation Violated: 279.22
Area of Violation: GENERATOR-GENERAL REQUIREMENTS
Date Violation Determined: 05/20/1999
Actual Date Achieved Compliance: 05/20/1999

Enforcement Action: FINAL 3008(H) I.S. CA ORDERS (NON-HSWA)
Enforcement Action Date: 05/20/1999
Penalty Type: Not reported

MAP FINDINGS
FOCUS MAP 11

Map ID Site Database(s) EPA ID Number

OMNI TRAX (Continued)

1000985313

Regulation Violated: 279.22
 Area of Violation: COOIL
 Date Violation Determined: 05/20/1999
 Actual Date Achieved Compliance: 05/20/1999

 Enforcement Action: FINAL 3008(H) I.S. CA ORDERS (NON-HSWA)
 Enforcement Action Date: 05/20/1999
 Penalty Type: Not reported

 Regulation Violated: 279.22(c) 279.22(d)
 Area of Violation: COOIL
 Date Violation Determined: 01/23/1997
 Actual Date Achieved Compliance: 05/20/1999

There are 3 violation record(s) reported at this site:

<u>Evaluation</u>	<u>Area of Violation</u>	<u>Date of Compliance</u>
Compliance Evaluation Inspection	COOIL	19990520
	GENERATOR-GENERAL REQUIREMENTS	19990520
	COOIL	19990520

FINDS:

Other Pertinent Environmental Activity Identified at Site:
 Resource Conservation and Recovery Act Information system

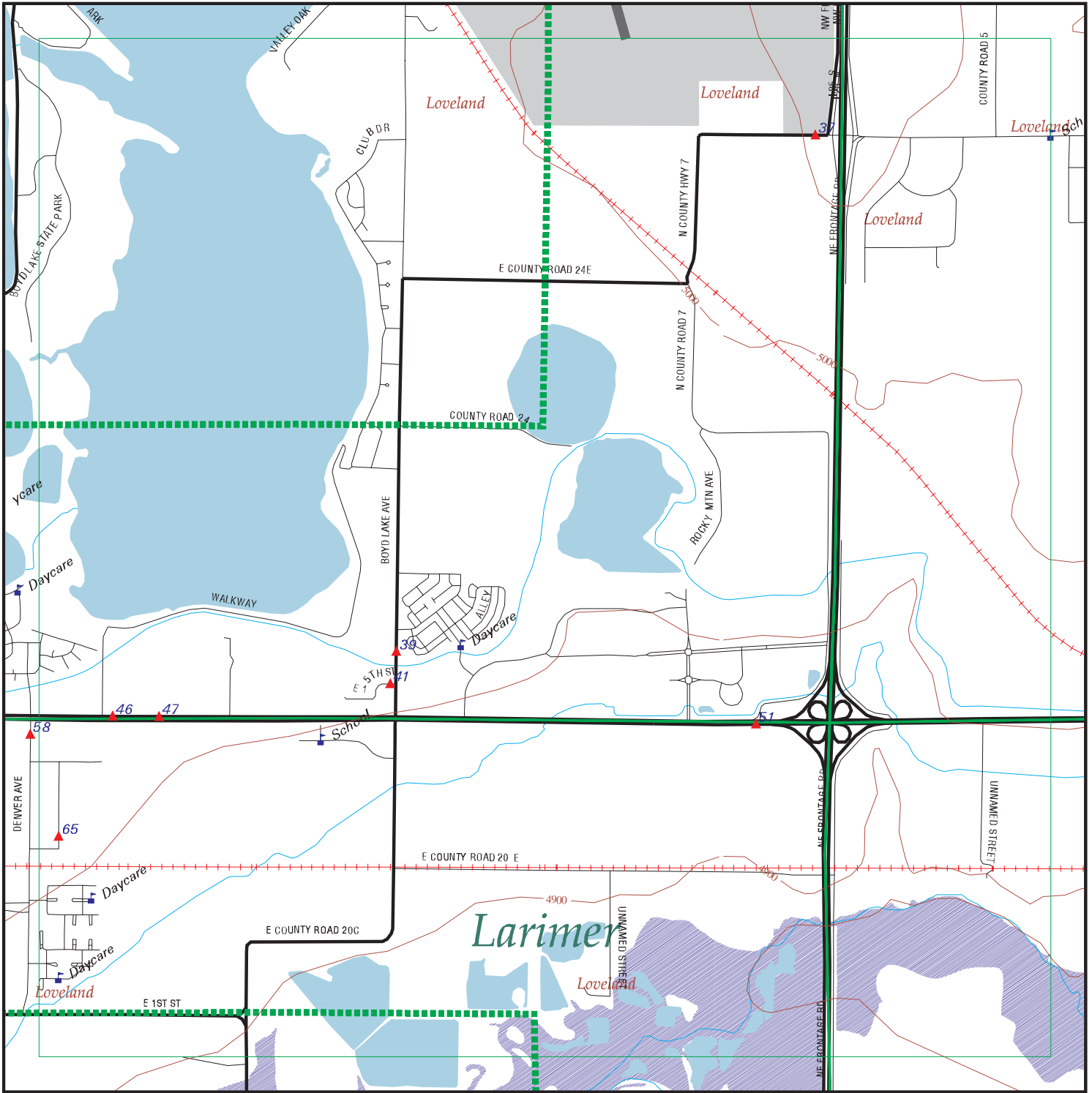
FOCUS MAP 11 ORPHAN SUMMARY

City	EDR ID	Site Name	Site Address	Zip	Database(s)
LOVELAND	S102053280	TRANSPORTATION CENTER	28TH / CUSTER	80538	LUST
LOVELAND	U003122034	NORTHLAKE PARK	29TH & TAFT AVE	80537	LUST, UST
LOVELAND	U003967746	WESTSIDE CONOCO	5649 HWY 34	80538	UST
LOVELAND	1000237868	HACH COMPANY	5300 E 57TH ST	80537	RCRIS-SQG, LUST, RCRIS-TSD, CORRACTS, CERC-NFRAP
LOVELAND	1007091683	EPA CLEANUP	6503 HIGHWAY 60	80537	RCRIS-SQG
LOVELAND	S102053270	LAKE LOVELAND INVESTMENTS LTD	766 - 790 W EISENHOWER BLVD	80538	LUST, CO TRUST
LOVELAND	S105567457	RIPSAM MANUFACTURING	5100 N BLVD LAKE AVE	80538	LUST
LOVELAND	U003121481	RIPSAM MANUFACTURING	5100 N BOYD LAKE RD	80538	LUST, UST, CO TRUST
LOVELAND	U003240369	CEMETERY	1706 N CLEVELAND	80537	LUST, UST
LOVELAND	S102720447	LOVELAND HOUSING AUTHORITY	1059 N COLORADO BLVD	80537	LUST
LOVELAND	1004680393	VACANT PROPERTY	SE CORNER OF 8TH & HWY 287	80537	RCRIS-SQG, FINDS
LOVELAND	1004678849	USBOR - POLE HILL POWERPLANT	11056 WEST COUNTY RD 18E PH	80537	RCRIS-SQG, FINDS
LOVELAND	U003603368	SANDYS #2	5649 W CR HWY 34	80537	UST
LOVELAND	S102720449	KOCH PROPERTY	303 E EISENHOWER BLVD	80537	LUST
LOVELAND	S105567240	BOYD LAKE WATER TREATMENT	3119 EISENHOWER BLVD	80537	LUST
LOVELAND	S105684352	SCHRADER #140 / EISENHOWER COOPERATIVE	1301 E EISENHOWER BLVD	80537	LUST
LOVELAND	S106437602	CDOT RIGHT OF WAY	430 EISENHOWER BLVD	80537	LUST
LOVELAND	U003116808	AMYS FOOD AND GAS #2	1003 E EISENHOWER BLVD	80537	LUST, UST, CO TRUST
LOVELAND	U003121631	BROWNS CORNER SERVICE	1300 E EISENHOWER BLVD	80537	LUST, UST, CO TRUST
LOVELAND	U003122014	CONVENIENCE PLUS #31	1509 E EISENHOWER	80537	LUST, UST, CO TRUST
LOVELAND	U003123278	LOVELAND U-PUMP-IT	1125 E EISENHOWER	80537	LUST, UST, CO TRUST
LOVELAND	U003550501	SCHRADER COUNTRY STORE #140	1301 E EISENHOWER BLVD	80537	LUST, UST, CO TRUST
LOVELAND	S105567501	ARVIDSON PROPERTY	5641 EISENHOWER	80538	LUST
LOVELAND	S105684470	CITY OF LOVELAND, FIRE TRAINING GROUND	911 EMERGENCY LANE 5TH / RAILROAD	80537	LUST
LOVELAND	1004680091	WAL-MART #0953	3133 N GARFIELD	80537	RCRIS-SQG, FINDS
LOVELAND	U003196587	LES AND LOLA SCHROETLIN	4506 N GARFIELD	80538	LUST, UST
LOVELAND	U003241606	WESTERN STATES CONSTRUCTION	5400 N GARFIELD ST	80538	LUST, UST, CO TRUST
LOVELAND	U003806279	LOVELAND MOOSELODGE	5250 N GARFIELD	80538	LUST, UST
LOVELAND	1003877818	UHLMAN DUMP	7143 E. HIGHWAY 402	80537	CERC-NFRAP
LOVELAND	1003877821	ANDERSON DUMP	4500 E. HIGHWAY 402	80537	CERC-NFRAP
LOVELAND	1006932046	NO RESPECT DRUMS	6503 E. HIGHWAY 60	80537	CERCLIS
LOVELAND	1004679538	COLORADO DEPT OF TRANS - LOVELAND	2207 EAST HWY 402	80537	RCRIS-SQG, FINDS
LOVELAND	S103853402	TOTAL #2743	6150 E HWY 34	80537	LUST
LOVELAND	S104660330	LARIMER COUNTY SHOP	2205 E HWY 402	80537	LUST, AST
LOVELAND	S105567494	LOVELAND COUNTRY STORE	5518 E HWY 34	80537	LUST
LOVELAND	S105567690	TRANS-WESTERN EXPRESS LTD	8906 E HWY 34	80537	LUST
LOVELAND	U003241037	LOVELAND COUNTRY STORE	5518 US HWY 34 E	80537	LUST, UST, CO TRUST
LOVELAND	U003663156	DIAMOND SHAMROCK 4133	6150 E HWY 34	80537	UST, CO TRUST
LOVELAND	U003967311	BIG RED RV	1550 W HWY 34	80537	UST
LOVELAND	U003967842	RIVERVIEW RV PARK & CAMPGROUND	7806 W HWY 34	80537	UST
LOVELAND	U003967885	PHILLIPS 66 PROPANE	900 E HWY 402	80537	UST
LOVELAND	U003119602	CONOCO PHILLIPS COMPANY	805 LINCOLN	80537	UST, CO TRUST

FOCUS MAP 11 ORPHAN SUMMARY

City	EDR ID	Site Name	Site Address	Zip	Database(s)
LOVELAND	S105567657	COASTAL MART #1239	805 E LINCOLN	80537	LUST
LOVELAND	U003122016	MIKE'S DOWNTOWN TEXACO	502 N LINCOLN AVE AKA 502 N MAIN	80537	LUST, UST, CO TRUST
LOVELAND	U003123476	GETHMANN CONSTRUCTION CO	300 N MADISON AVE	80537	LUST, UST
LOVELAND	1006806154	THE HOME DEPOT - 1529	1100 NICKEL DR	80537	RCRIS-SQG, FINDS
LOVELAND	S102052086	CITY OF LOVELAND SOUTH TANK B	5TH / RAILROAD	80538	LUST
LOVELAND	U003517751	LOVELAND STEAM LAUNDRY	403 4TH ST	80537	LUST, UST
LOVELAND	S102052082	CAMPION ACADEMY	253 42ND SW ST	80537	LUST, CO TRUST
LOVELAND	1004679603	RON GROB COMPANY	8466 EAST US HWY 34	80537	RCRIS-SQG, FINDS
LOVELAND	1004680679	MOTOR SPORTS WAREHOUSE	160 S W 2ND ST	80537	RCRIS-SQG, FINDS
LOVELAND	1007264067	GE GLOBAL CONTROLS SERVICES (GEII)	3800 N WILSON AVE UNIT 1	80538	RCRIS-SQG

Focus Map 12



EDR DataMap –Environmental Atlas

North I25 EIS

Legend

- | | | | | |
|--------------------|-------------------|-------------|-------------------------|--------------|
| Roads | Waterways | Powerlines | Water | Listed Sites |
| Major Roads | Railroads | Pipelines | Superfund Sites | |
| Contour Lines | Study Boundary | Fault Lines | Indian Reservations BIA | |
| 100-Yr Flood Zones | Federal DOD Sites | | | |



Scale in Miles

FOCUS MAP 12 SUMMARY

<u>Database</u>	<u>Total Plotted</u>
<u>FEDERAL ASTM STANDARD</u>	
NPL	0
Proposed NPL	0
CERCLIS	0
CERC-NFRAP	0
CORRACTS	0
RCRIS-TSD	0
RCRIS Lg. Quan. Gen.	0
RCRIS Sm. Quan. Gen.	1
ERNS	0
<u>STATE ASTM STANDARD</u>	
State Haz. Waste	N/A
State Landfill	0
LUST	2
CO TRUST	0
UST	3
INDIAN UST	0
INDIAN LUST	0
VCP	0
<u>FEDERAL ASTM SUPPLEMENTAL</u>	
CONSENT	0
ROD	0
Delisted NPL	0
FINDS	6
HMIRS	0
MLTS	0
MINES	0
NPL Liens	0
PADS	1
DOD	0
INDIAN RESERV	0
FUDS	0
ODI	0
UMTRA	0
RAATS	0
TRIS	0
TSCA	0
SSTS	0
FTTS	0
<u>STATE OR LOCAL ASTM SUPPLEMENTAL</u>	
Historical Landfill	0

FOCUS MAP 12 SUMMARY

<u>Database</u>	<u>Total Plotted</u>
AST	0
CO ERNS	1
Methane Site	0
UMTRA	0
CDL	0
DRYCLEANERS	0
Methane Investigation	0
 <u>EDR PROPRIETARY HISTORICAL DATABASES</u>	
Coal Gas	0
 <u>BROWNFIELDS DATABASES</u>	
US BROWNFIELDS	0
AUL	0
VCP	0

NOTES:

Sites may be listed in more than one database

N/A = This State does not maintain a SHWS list. See the Federal CERCLIS list.

MAP FINDINGS
FOCUS MAP 12

Map ID	Site	Database(s)	EPA ID Number
--------	------	-------------	---------------

Coal Gas Site Search: No site was found in a search of Real Property Scan's ENVIROHAZ database.

37	WESTERN AREA POWER ADMINISTRATION 5555 EAST CROSSROADS BOULEVARD LOVELAND, CO 80537	PADS FINDS	1000402786 CO7890090023
----	--	-----------------------	------------------------------------

FINDS:
Other Pertinent Environmental Activity Identified at Site:
National Compliance Data Base
Resource Conservation and Recovery Act Information system

37	POWER MARKETING OPERATIONS 5555 E CROSSROADS BLVD LOVELAND, CO 80539	LUST UST	U003117760 N/A
----	---	---------------------	---------------------------

LUST:
Log Date: 7/15/93
Event ID: 5416
Status: Closed

UST:
Facility ID: 3467
Owner Name: US DEPT OF ENERGY WESTERN AREA,
Owner Address: 5555 E CROSSROADS BLVD
LOVELAND, CO 80537
Owner ID: 5792
Tank ID: 9707
Tank Count: 13243
Tank Tag Date: 3467-6
Tank Capacity: 2500
Tank Chemical: 4 - Diesel

Facility ID: 3467
Owner Name: US DEPT OF ENERGY WESTERN AREA,
Owner Address: 5555 E CROSSROADS BLVD
LOVELAND, CO 80537
Owner ID: 5792
Tank ID: 9702
Tank Count: 22036
Tank Tag Date: 3467-1
Tank Capacity: 10000
Tank Chemical: 4 - Diesel

Facility ID: 3467
Owner Name: US DEPT OF ENERGY WESTERN AREA,
Owner Address: 5555 E CROSSROADS BLVD
LOVELAND, CO 80537
Owner ID: 5792
Tank ID: 9703
Tank Count: 22036
Tank Tag Date: 3467-2
Tank Capacity: 10000
Tank Chemical: Gasoline

MAP FINDINGS
FOCUS MAP 12

Map ID Site Database(s) EPA ID Number

POWER MARKETING OPERATIONS (Continued)

U003117760

Facility ID: 3467
Owner Name: US DEPT OF ENERGY WESTERN AREA,
Owner Address: 5555 E CROSSROADS BLVD
LOVELAND, CO 80537
Owner ID: 5792
Tank ID: 9704
Tank Count: 22036
Tank Tag Date: 3467-3
Tank Capacity: 6000
Tank Chemical: Gasoline

Facility ID: 3467
Owner Name: US DEPT OF ENERGY WESTERN AREA,
Owner Address: 5555 E CROSSROADS BLVD
LOVELAND, CO 80537
Owner ID: 5792
Tank ID: 9705
Tank Count: 22036
Tank Tag Date: 3467-4
Tank Capacity: 6000
Tank Chemical: Gasoline

Facility ID: 3467
Owner Name: US DEPT OF ENERGY WESTERN AREA,
Owner Address: 5555 E CROSSROADS BLVD
LOVELAND, CO 80537
Owner ID: 5792
Tank ID: 9706
Tank Count: 22036
Tank Tag Date: 3467-5
Tank Capacity: 700
Tank Chemical: 4 - Diesel

Facility ID: 3467
Owner Name: US DEPT OF ENERGY WESTERN AREA,
Owner Address: 5555 E CROSSROADS BLVD
LOVELAND, CO 80537
Owner ID: 5792
Tank ID: 9708
Tank Count: 22036
Tank Tag Date: 3467-7
Tank Capacity: 10000
Tank Chemical: 4 - Diesel

39

UNKNOWN
1714 BOYD LAKE AVE
LOVELAND, CO 80538

UST U003748789
N/A

MAP FINDINGS
FOCUS MAP 12

Map ID	Site	Database(s)	EPA ID Number
	UNKNOWN (Continued)		U003748789
	UST: Facility ID: 15235 Owner Name: UNKNOWN, Owner Address: UNKNOWN ZIPCODE UNKNOWN, XX 99999 Owner ID: 9999 Tank ID: 33330 Tank Count: 22036 Tank Tag Date: 15235-1 Tank Capacity: 500 Tank Chemical: Z Not Listed		
41	PRUDENTIAL WARNOCK REALTY 3780 EAST 15TH STREET LOVELAND, CO 80538	FINDS	1006800222 110013708309
	FINDS: Other Pertinent Environmental Activity Identified at Site: Integrated Compliance Information		
46	BOYD LAKE WATER TREATMENT PLANT 3119 E EISENHOWER BLVD LOVELAND, CO 80537	UST	U003119547 N/A
	UST: Facility ID: 9323 Owner Name: CITY OF GREELEY, Owner Address: 1000 10TH ST GREELEY, CO 80631 Owner ID: 7757 Tank ID: 24667 Tank Count: 22036 Tank Tag Date: 9323-1 Tank Capacity: 25000 Tank Chemical: Z Hazardous Substance Facility ID: 9323 Owner Name: CITY OF GREELEY, Owner Address: 1000 10TH ST GREELEY, CO 80631 Owner ID: 7757 Tank ID: 24668 Tank Count: 22036 Tank Tag Date: 9323-2 Tank Capacity: 20000 Tank Chemical: Z Other		

MAP FINDINGS
FOCUS MAP 12

Map ID	Site	Database(s)	EPA ID Number
	BOYD LAKE WATER TREATMENT PLANT (Continued)		U003119547
	Facility ID: 9323 Owner Name: CITY OF GREELEY, Owner Address: 1000 10TH ST GREELEY, CO 80631 Owner ID: 7757 Tank ID: 24669 Tank Count: 22036 Tank Tag Date: 9323-3 Tank Capacity: 5000 Tank Chemical: Z Hazardous Substance Facility ID: 9323 Owner Name: CITY OF GREELEY, Owner Address: 1000 10TH ST GREELEY, CO 80631 Owner ID: 7757 Tank ID: 24670 Tank Count: 22036 Tank Tag Date: 9323-4 Tank Capacity: 1000 Tank Chemical: Gasoline		
47	BOYD LAKE WTP #1 3199 E EISENHOWER BOULDEVARD LOVELAND, CO 80537 FINDS: Other Pertinent Environmental Activity Identified at Site: Permit Compliance System	FINDS	1005584345 110006781857
51	WHITAKER OIL 5518 E US HWY 34 LOVELAND, CO 80537 FINDS: Other Pertinent Environmental Activity Identified at Site: Aerometric Information Retrieval System/AIRS Facility Subsystem National Emissions Inventory National Emissions Trends National Toxics Inventory	FINDS	1004446614 110002435311
58	1325 N. DENVER AVE. LOVELAND, CO CO ERNS: Facility Id: 2004-364 Event Date: 06/10/04 Time Entered Into System: 1300 Date Entered Into System: 06/10/04 Date Reported : 06/10/04 Time Reported: 15:26 National Response Center: Notified: Not reported	CO ERNS	S106483019 N/A

MAP FINDINGS
FOCUS MAP 12

Map ID	Site	Database(s)	EPA ID Number
	<p>(Continued)</p> <p>Number: Not reported Mile Post: Not reported Notified Name: Not reported Source of Spill: Fixed Facility Source Type: Not reported Report Taken By: CRYSTAL ABBOTT Material Spilled 3 : STORM SEWER Medium Affected: Not reported Waterway Affected: Not reported Cause of Spill: Not reported Responders: WAL-MART CUSTOM ENVIRONMENTAL</p> <p>Responders Action: Additional Info: Not reported Comments: Not reported Responder's Comments: Not reported Source Type: LAWN MOWER Material Type: Not reported Prp Name: Not reported Prp Contact: GLENN MCGEE Prp Address: LOVELAND, CO 80537 Prp County: Not reported Prp Phone: 970-669-3640 Material Spilled: Not reported Quantity Spilled: 0.50000 Units: GALLONS Amount Released to Water: 0.50000 G Information Caller Gave: Not reported True Date : 07/30/2004 Flag : Not reported Number Rep : 0 Time Entered : 12/30/99 Deaths: Not reported Injuries: Not reported Evacuation: Not reported Evacuation Number: 0 Information From: Not reported</p>		S106483019
58	<p>WAL MART STORES 1325 DENVER AVENUE LOVELAND, CO 80537</p> <p>FINDS: Other Pertinent Environmental Activity Identified at Site: Integrated Compliance Information Permit Compliance System State Environmental Programs (mostly Indiana)</p>	FINDS	1006763506 110012800059
65	<p>PRAXAIR, INC 950 DES MOINES LOVELAND, CO 80537</p>	RCRIS-SQG FINDS LUST	1000336366 COD980807424

MAP FINDINGS
FOCUS MAP 12

<u>Map ID</u>	<u>Site</u>	<u>Database(s)</u>	<u>EPA ID Number</u>
---------------	-------------	--------------------	----------------------

PRAXAIR, INC (Continued)

1000336366

RCRIS:

Owner: PRAZAIR INC
(203) 794-3000

EPA ID: COD980807424

Contact: Not reported

Classification: Conditionally Exempt Small Quantity Generator

TSDF Activities: Not reported

Violation Status: No violations found

FINDS:

Other Pertinent Environmental Activity Identified at Site:
Resource Conservation and Recovery Act Information system

LUST:

Log Date: 8/12/97

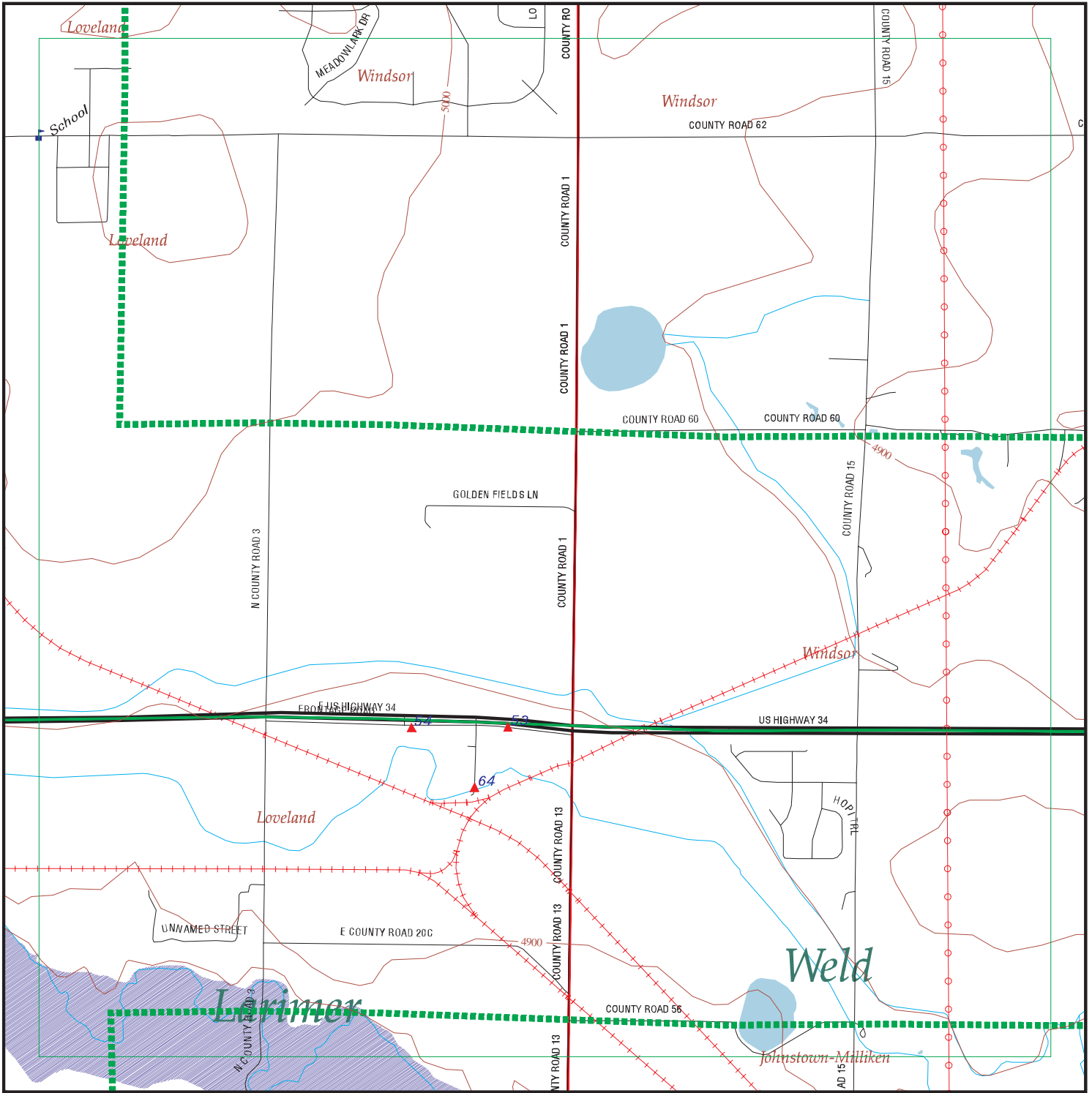
Event ID: 5891

Status: Closed

FOCUS MAP 12 ORPHAN SUMMARY

City	EDR ID	Site Name	Site Address	Zip	Database(s)
LOVELAND	U003967746	WESTSIDE CONOCO	5649 HWY 34	80538	UST
LOVELAND	1000237868	HACH COMPANY	5300 E 57TH ST	80537	RCRIS-SQG, LUST, RCRIS-TSD, CORRACTS, CERC-NFRAP
LOVELAND	1007091683	EPA CLEANUP	6503 HIGHWAY 60	80537	RCRIS-SQG
LOVELAND	S102053270	LAKE LOVELAND INVESTMENTS LTD	766 - 790 W EISENHOWER BLVD	80538	LUST, CO TRUST
LOVELAND	U003517528	BIG THOMPSON INDIAN VILLAGE	1348 BIG THOMPSON CANYON	80537	LUST, UST
LOVELAND	U003121481	RIPSAM MANUFACTURING	5100 N BOYD LAKE RD	80538	LUST, UST, CO TRUST
LOVELAND	1004680393	VACANT PROPERTY	SE CORNER OF 8TH & HWY 287	80537	RCRIS-SQG, FINDS
LOVELAND	1004678849	USBOR - POLE HILL POWERPLANT	11056 WEST COUNTY RD 18E PH	80537	RCRIS-SQG, FINDS
LOVELAND	U003603368	SANDYS #2	5649 W CR HWY 34	80537	UST
LOVELAND	S102720449	KOCH PROPERTY	303 E EISENHOWER BLVD	80537	LUST
LOVELAND	S105567240	BOYD LAKE WATER TREATMENT	3119 EISENHOWER BLVD	80537	LUST
LOVELAND	S105684352	SCHRADER #140 / EISENHOWER COOPERATIVE	1301 E EISENHOWER BLVD	80537	LUST
LOVELAND	S106437602	CDOT RIGHT OF WAY	430 EISENHOWER BLVD	80537	LUST
LOVELAND	U003116808	AMYS FOOD AND GAS #2	1003 E EISENHOWER BLVD	80537	LUST, UST, CO TRUST
LOVELAND	U003121631	BROWNS CORNER SERVICE	1300 E EISENHOWER BLVD	80537	LUST, UST, CO TRUST
LOVELAND	U003122014	CONVENIENCE PLUS #31	1509 E EISENHOWER	80537	LUST, UST, CO TRUST
LOVELAND	U003123278	LOVELAND U-PUMP-IT	1125 E EISENHOWER	80537	LUST, UST, CO TRUST
LOVELAND	U003550501	SCHRADER COUNTRY STORE #140	1301 E EISENHOWER BLVD	80537	LUST, UST, CO TRUST
LOVELAND	S105567501	ARVIDSON PROPERTY	5641 EISENHOWER	80538	LUST
LOVELAND	U003967941	AMERIGAS	FRONTAGE RD	80537	UST
LOVELAND	1003877818	UHLMAN DUMP	7143 E. HIGHWAY 402	80537	CERC-NFRAP
LOVELAND	1003877821	ANDERSON DUMP	4500 E. HIGHWAY 402	80537	CERC-NFRAP
LOVELAND	1006932046	NO RESPECT DRUMS	6503 E. HIGHWAY 60	80537	CERCLIS
LOVELAND	1004679538	COLORADO DEPT OF TRANS - LOVELAND	2207 EAST HWY 402	80537	RCRIS-SQG, FINDS
LOVELAND	S103853402	TOTAL #2743	6150 E HWY 34	80537	LUST
LOVELAND	S104660330	LARIMER COUNTY SHOP	2205 E HWY 402	80537	LUST, AST
LOVELAND	S105567494	LOVELAND COUNTRY STORE	5518 E HWY 34	80537	LUST
LOVELAND	S105567690	TRANS-WESTERN EXPRESS LTD	8906 E HWY 34	80537	LUST
LOVELAND	U003241037	LOVELAND COUNTRY STORE	5518 US HWY 34 E	80537	LUST, UST, CO TRUST
LOVELAND	U003663156	DIAMOND SHAMROCK 4133	6150 E HWY 34	80537	UST, CO TRUST
LOVELAND	U003967311	BIG RED RV	1550 W HWY 34	80537	UST
LOVELAND	U003967842	RIVERVIEW RV PARK & CAMPGROUND	7806 W HWY 34	80537	UST
LOVELAND	U003967885	PHILLIPS 66 PROPANE	900 E HWY 402	80537	UST
LOVELAND	1004679603	RON GROB COMPANY	8466 EAST US HWY 34	80537	RCRIS-SQG, FINDS

Focus Map 13



EDR DataMap –Environmental Atlas

North I25 EIS

Legend

- | | | | | |
|--------------------|-------------------|-------------|-------------------------|--------------|
| Roads | Waterways | Powerlines | Water | Listed Sites |
| Major Roads | Railroads | Pipelines | Superfund Sites | |
| Contour Lines | Study Boundary | Fault Lines | Indian Reservations BIA | |
| 100-Yr Flood Zones | Federal DOD Sites | | | |



Scale in Miles

FOCUS MAP 13 SUMMARY

<u>Database</u>	<u>Total Plotted</u>
<u>FEDERAL ASTM STANDARD</u>	
NPL	0
Proposed NPL	0
CERCLIS	0
CERC-NFRAP	0
CORRACTS	0
RCRIS-TSD	0
RCRIS Lg. Quan. Gen.	0
RCRIS Sm. Quan. Gen.	2
ERNS	0
<u>STATE ASTM STANDARD</u>	
State Haz. Waste	N/A
State Landfill	0
LUST	0
CO TRUST	0
UST	1
INDIAN UST	0
INDIAN LUST	0
VCP	0
<u>FEDERAL ASTM SUPPLEMENTAL</u>	
CONSENT	0
ROD	0
Delisted NPL	0
FINDS	1
HMIRS	0
MLTS	0
MINES	0
NPL Liens	0
PADS	0
DOD	0
INDIAN RESERV	0
FUDS	0
ODI	0
UMTRA	0
RAATS	0
TRIS	0
TSCA	0
SSTS	1
FTTS	0
<u>STATE OR LOCAL ASTM SUPPLEMENTAL</u>	
Historical Landfill	0

FOCUS MAP 13 SUMMARY

<u>Database</u>	<u>Total Plotted</u>
AST	0
CO ERNS	0
Methane Site	0
UMTRA	0
CDL	0
DRYCLEANERS	0
Methane Investigation	0
 <u>EDR PROPRIETARY HISTORICAL DATABASES</u>	
Coal Gas	0
 <u>BROWNFIELDS DATABASES</u>	
US BROWNFIELDS	0
AUL	0
VCP	0

NOTES:

Sites may be listed in more than one database

N/A = This State does not maintain a SHWS list. See the Federal CERCLIS list.

MAP FINDINGS
FOCUS MAP 13

Map ID	Site	Database(s)	EPA ID Number
--------	------	-------------	---------------

Coal Gas Site Search: No site was found in a search of Real Property Scan's ENVIROHAZ database.

53	TRANS-WESTERN EXPRESS LTD 8906 E US HWY 34 LOVELAND, CO 80537	UST	U003241486 N/A
----	--	------------	---------------------------------

UST:

Facility ID: 8309
Owner Name: TRANS WESTERN EXPRESS LTD,
Owner Address: 5231 MONROE ST
DENVER, CO 80216
Owner ID: 5370
Tank ID: 21681
Tank Count: 22036
Tank Tag Date: 8309-1
Tank Capacity: 6000
Tank Chemical: Gasoline

Facility ID: 8309
Owner Name: TRANS WESTERN EXPRESS LTD,
Owner Address: 5231 MONROE ST
DENVER, CO 80216
Owner ID: 5370
Tank ID: 21682
Tank Count: 22036
Tank Tag Date: 8309-2
Tank Capacity: 10000
Tank Chemical: 4 - Diesel

54	D.H. DESIGNS 8468 EAST US HWY 34 LOVELAND, CO 80537	RCRIS-SQG FINDS	1000140295 COD982598955
----	--	----------------------------------	--

RCRIS:

Owner: DENNIS HEMSTREET
(999) 999-9999
EPA ID: COD982598955
Contact: DENNIS HEMSTREET
(303) 663-7467
Classification: Small Quantity Generator
TSD Activities: Not reported
Violation Status: No violations found

FINDS:

Other Pertinent Environmental Activity Identified at Site:
Resource Conservation and Recovery Act Information system

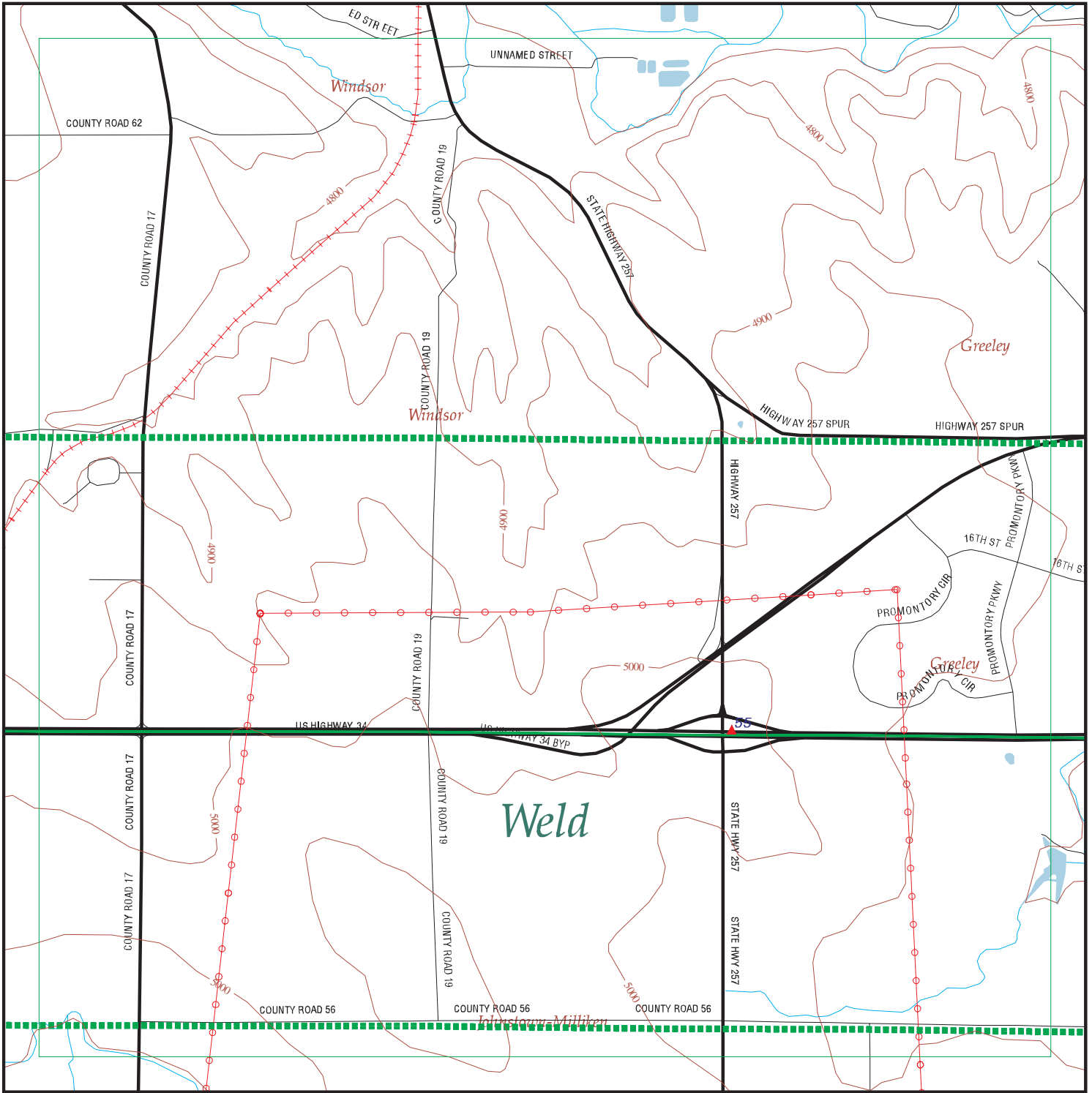
MAP FINDINGS
FOCUS MAP 13

Map ID	Site	Database(s)	EPA ID Number
64	EARTHENTERRISES INC DBA WASTE-NOT RECYC 1065 POPLAR ST LOVELAND, CO 80537 RCRIS: Owner: HOLIDAY MOON LLC (970) 669-9912 EPA ID: COR000207282 Contact: ANITA COMER (970) 669-9912 Classification: Small Quantity Generator TSD Activities: Not reported Violation Status: No violations found	RCRIS-SQG	1007091719 COR000207282
64	CLASSIC PLASTICS INC 1065 POPLAR STREET LOVELAND, CO 80537 SSTS: Product: ECTRIN Status: Active Registration #: 069437CO 001 Report Year: 1996 Permit: Registered Product #: 05649300047000270 Product Type: End-use blend, formulation, or concentrate Product Class: 30 Product Use: Restricted use only Market: Marketed in the United States Country: Not reported Region: Not reported	SSTS	1004450430 N/A

FOCUS MAP 13 ORPHAN SUMMARY

City	EDR ID	Site Name	Site Address	Zip	Database(s)
BRACEWELL	1006806224	CONOCO PHILLIPS INJECTION STATION	13180 HWY 392	80550	RCRIS-SQG, FINDS, CORRACTS
JOHNSTOWN	S102720784	US WEST JOHNSTOWN-MILLIKEN CDO	HWY 257	80534	LUST
JOHNSTOWN	U003197329	U S WEST JOHNSTOWN-MILLIKEN CDO	HWY 257	80534	UST
JOHNSTOWN	1000182975	WELD COUNTY JOHNSTOWN SHOP	E 2ND ST	80534	RCRIS-SQG, FINDS
JOHNSTOWN	1003073236	JOHNSTOWN CARBON TETRACHLORIDE	JOHNSTOWN WATER TREATMENT PLANT	80534	CERCLIS, FINDS
JOHNSTOWN	U003197584	WELD COUNTY FACILITY AT JOHNSTOWN	STATE HWY 60	80534	UST
JOHNSTOWN	1006426277	JOHNSTOWN DIELDRIN	STORMWATER DRAINAGE DITCH AT PVC PIPE	80534	CERCLIS, FINDS
LOVELAND	U003967746	WESTSIDE CONOCO	5649 HWY 34	80538	UST
LOVELAND	1000237868	HACH COMPANY	5300 E 57TH ST	80537	RCRIS-SQG, LUST, RCRIS-TSD, CORRACTS, CERC-NFRAP
LOVELAND	1007091683	EPA CLEANUP	6503 HIGHWAY 60	80537	RCRIS-SQG
LOVELAND	1004680393	VACANT PROPERTY	SE CORNER OF 8TH & HWY 287	80537	RCRIS-SQG, FINDS
LOVELAND	1004678849	USBOR - POLE HILL POWERPLANT	11056 WEST COUNTY RD 18E PH	80537	RCRIS-SQG, FINDS
LOVELAND	U003603368	SANDYS #2	5649 W CR HWY 34	80537	UST
LOVELAND	U003967941	AMERIGAS	FRONTAGE RD	80537	UST
LOVELAND	1003877818	UHLMAN DUMP	7143 E. HIGHWAY 402	80537	CERC-NFRAP
LOVELAND	1003877821	ANDERSON DUMP	4500 E. HIGHWAY 402	80537	CERC-NFRAP
LOVELAND	1006932046	NO RESPECT DRUMS	6503 E. HIGHWAY 60	80537	CERCLIS
LOVELAND	1004679538	COLORADO DEPT OF TRANS - LOVELAND	2207 EAST HWY 402	80537	RCRIS-SQG, FINDS
LOVELAND	S103853402	TOTAL #2743	6150 E HWY 34	80537	LUST
LOVELAND	S104660330	LARIMER COUNTY SHOP	2205 E HWY 402	80537	LUST, AST
LOVELAND	S105567494	LOVELAND COUNTRY STORE	5518 E HWY 34	80537	LUST
LOVELAND	S105567690	TRANS-WESTERN EXPRESS LTD	8906 E HWY 34	80537	LUST
LOVELAND	U003241037	LOVELAND COUNTRY STORE	5518 US HWY 34 E	80537	LUST, UST, CO TRUST
LOVELAND	U003663156	DIAMOND SHAMROCK 4133	6150 E HWY 34	80537	UST, CO TRUST
LOVELAND	U003967311	BIG RED RV	1550 W HWY 34	80537	UST
LOVELAND	U003967842	RIVERVIEW RV PARK & CAMPGROUND	7806 W HWY 34	80537	UST
LOVELAND	U003967885	PHILLIPS 66 PROPANE	900 E HWY 402	80537	UST
LOVELAND	1004679603	RON GROB COMPANY	8466 EAST US HWY 34	80537	RCRIS-SQG, FINDS
LOVELAND	1004680679	MOTOR SPORTS WAREHOUSE	160 S W 2ND ST	80537	RCRIS-SQG, FINDS
WINDSOR	S102327809	WELD COUNTY MISSILE PARK	10531 HWY 257	80550	LUST
WINDSOR	U003119278	CACTUS HILL RANCH CO	38990 HWY 257	80550	UST
WINDSOR	S105567929	PROPOSED PTARMIGAN BUSINESS PARK	NE CORNER HWY 392 / I-25	80550	LUST
WINDSOR	1001814613	WARREN F.E. AFB ATLAS "E" MISSILE SITE #	THREE MILES SOUTHEAST OF WINDSOR	80550	CERCLIS, FINDS

Focus Map 14



EDR DataMap – Environmental Atlas

North I25 EIS

Legend

- | | | | | |
|---------------|-------------------|-------------|-------------------------|--------------|
| Roads | Waterways | Powerlines | Water | Listed Sites |
| Major Roads | Railroads | Pipelines | Superfund Sites | |
| Contour Lines | Study Boundary | Fault Lines | Indian Reservations BIA | |
| | Federal DOD Sites | | | |



Scale in Miles

FOCUS MAP 14 SUMMARY

<u>Database</u>	<u>Total Plotted</u>
<u>FEDERAL ASTM STANDARD</u>	
NPL	0
Proposed NPL	0
CERCLIS	0
CERC-NFRAP	0
CORRACTS	0
RCRIS-TSD	0
RCRIS Lg. Quan. Gen.	0
RCRIS Sm. Quan. Gen.	0
ERNS	0
<u>STATE ASTM STANDARD</u>	
State Haz. Waste	N/A
State Landfill	0
LUST	0
CO TRUST	0
UST	1
INDIAN UST	0
INDIAN LUST	0
VCP	0
<u>FEDERAL ASTM SUPPLEMENTAL</u>	
CONSENT	0
ROD	0
Delisted NPL	0
FINDS	0
HMIRS	0
MLTS	0
MINES	0
NPL Liens	0
PADS	0
DOD	0
INDIAN RESERV	0
FUDS	0
ODI	0
UMTRA	0
RAATS	0
TRIS	0
TSCA	0
SSTS	0
FTTS	0
<u>STATE OR LOCAL ASTM SUPPLEMENTAL</u>	
Historical Landfill	0

FOCUS MAP 14 SUMMARY

<u>Database</u>	<u>Total Plotted</u>
AST	1
CO ERNS	0
Methane Site	0
UMTRA	0
CDL	0
DRYCLEANERS	0
Methane Investigation	0
 <u>EDR PROPRIETARY HISTORICAL DATABASES</u>	
Coal Gas	0
 <u>BROWNFIELDS DATABASES</u>	
US BROWNFIELDS	0
AUL	0
VCP	0

NOTES:

Sites may be listed in more than one database

N/A = This State does not maintain a SHWS list. See the Federal CERCLIS list.

MAP FINDINGS
FOCUS MAP 14

Map ID	Site	Database(s)	EPA ID Number
--------	------	-------------	---------------

Coal Gas Site Search: No site was found in a search of Real Property Scan's ENVIROHAZ database.

55	TREASURE ISLAND HWY 34 & 257 GREELEY, CO 80631	AST	A100020793 N/A
----	---	-----	-------------------

AST:
 Facility ID: 342
 Owner ID: 1577
 Owner: WELD COUNTY,
 Owner Address: 915 10TH ST

 Owner County: GREELEY, CO 80632
 Capacity: WELD
 1000
 Tank ID: 1129
 Tank Count: 22036
 Tank Tag Date: 342-1
 Tank Contents: 4 - Diesel

55	TREASURE ISLAND STATE HWY 34 PO BOX 758 GREELEY, CO 80632	UST	U003241491 N/A
----	--	-----	-------------------

UST:
 Facility ID: 9683
 Owner Name: WELD COUNTY,
 Owner Address: 915 10TH ST
 GREELEY, CO 80632

 Owner ID: 1577
 Tank ID: 25779
 Tank Count: 22036
 Tank Tag Date: 9683-1
 Tank Capacity: 2000
 Tank Chemical: 4 - Diesel

 Facility ID: 9683
 Owner Name: WELD COUNTY,
 Owner Address: 915 10TH ST
 GREELEY, CO 80632

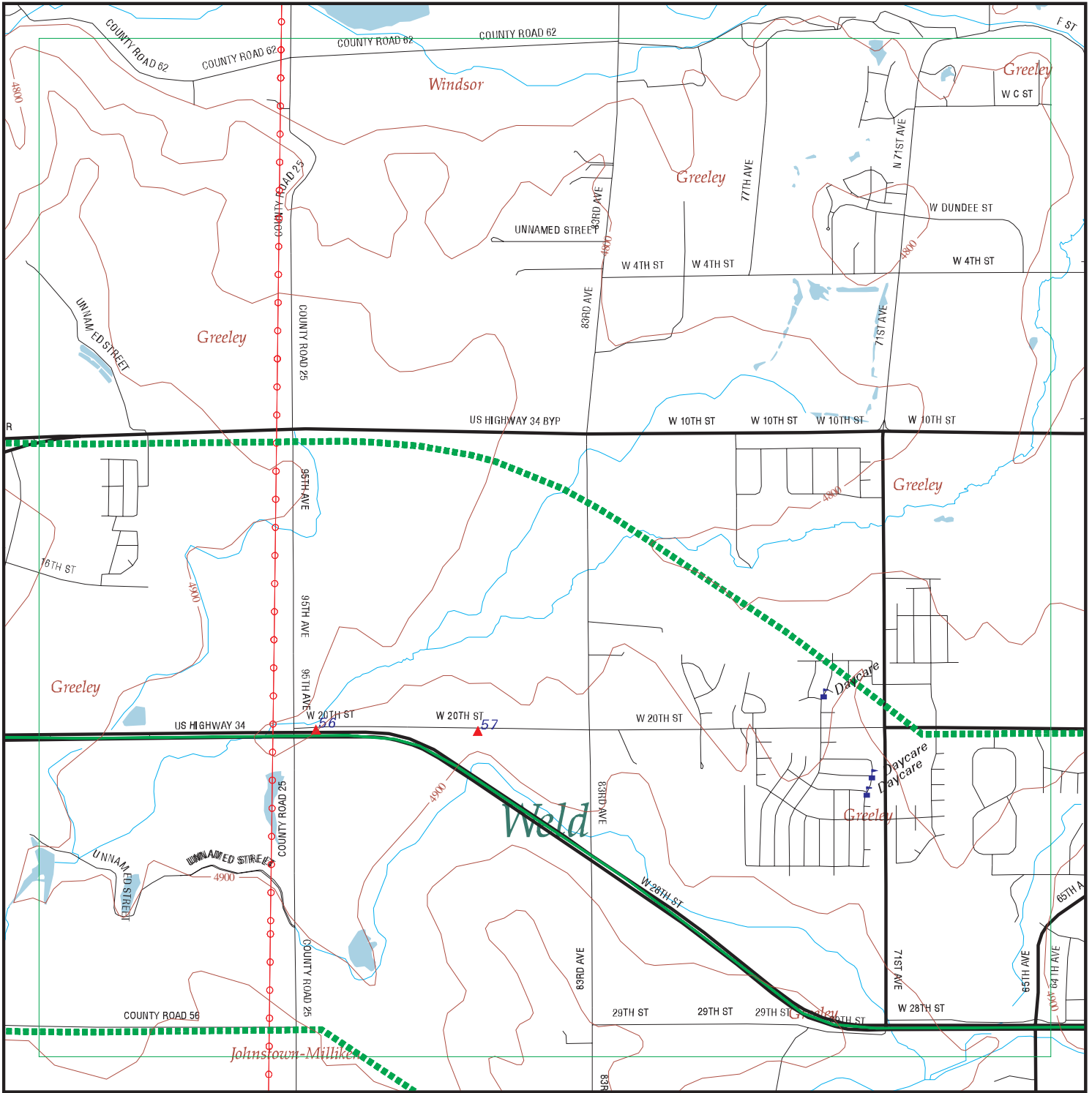
 Owner ID: 1577
 Tank ID: 25780
 Tank Count: 22036
 Tank Tag Date: 9683-2
 Tank Capacity: 550
 Tank Chemical: 4 - Diesel

FOCUS MAP 14 ORPHAN SUMMARY

City	EDR ID	Site Name	Site Address	Zip	Database(s)
BRACEWELL	1006806224	CONOCO PHILLIPS INJECTION STATION	13180 HWY 392	80550	RCRIS-SQG, FINDS, CORRACTS
FORT LUPTON	1003877343	BRIGHTON - FT LUPTON LDFL	E SIDE OF HWY 85	80631	CERC-NFRAP
GREELEY	1004679693	WELD CO SHERIFF'S OFFICE	10531 HWY 257	80634	RCRIS-SQG, FINDS
GREELEY	U003241591	FRONT RANGE FEED LOTS	24597 HWY 263	80631	LUST, UST
GREELEY	U003302255	CDOT GREELEY	10601 HWY 34 BUSINESS	80634	LUST, UST, CO TRUST
GREELEY	S104303323	HIGHLAND HILLS GOLF COURSE	2200 CLUB HOUSE DR	80634	LUST, CO ERNS
GREELEY	S105567842	AEROWEST FLYING CLUB HANGER	GREELEY-WELD COUNTY AIRPORT	80631	LUST
GREELEY	U003401056	COLORADO STATE UNIVERSITY	10 MI N ON HWY 64	80631	UST
JOHNSTOWN	S102720784	US WEST JOHNSTOWN-MILLIKEN CDO	HWY 257	80534	LUST
JOHNSTOWN	U003197329	U S WEST JOHNSTOWN-MILLIKEN CDO	HWY 257	80534	UST
JOHNSTOWN	1003073236	JOHNSTOWN CARBON TETRACHLORIDE	JOHNSTOWN WATER TREATMENT PLANT	80534	CERCLIS, FINDS
JOHNSTOWN	U003197584	WELD COUNTY FACILITY AT JOHNSTOWN	STATE HWY 60	80534	UST
JOHNSTOWN	1006426277	JOHNSTOWN DIELDRIN	STORMWATER DRAINAGE DITCH AT PVC PIPE	80534	CERCLIS, FINDS
MILLIKEN	S105981907	ARBORLAND NURSERY	22505 HWY 60	80543	LUST
UNDETERMINED	1003877371	31 WATER DSPL	COUNTY RDS 18 & 31	80631	CERC-NFRAP
WINDSOR	S102327809	WELD COUNTY MISSILE PARK	10531 HWY 257	80550	LUST
WINDSOR	U003119278	CACTUS HILL RANCH CO	38990 HWY 257	80550	UST
WINDSOR	S105567929	PROPOSED PTARMIGAN BUSINESS PARK	NE CORNER HWY 392 / I-25	80550	LUST
WINDSOR	1001814613	WARREN F.E. AFB ATLAS "E" MISSILE SITE #	THREE MILES SOUTHEAST OF WINDSOR	80550	CERCLIS, FINDS

12

Focus Map 15



EDR DataMap –Environmental Atlas

North I25 EIS

Legend

- | | | | | |
|---------------|-------------------|-------------|-------------------------|--------------|
| Roads | Waterways | Powerlines | Water | Listed Sites |
| Major Roads | Railroads | Pipelines | Superfund Sites | |
| Contour Lines | Study Boundary | Fault Lines | Indian Reservations BIA | |
| | Federal DOD Sites | | | |



Scale in Miles

FOCUS MAP 15 SUMMARY

<u>Database</u>	<u>Total Plotted</u>
<u>FEDERAL ASTM STANDARD</u>	
NPL	0
Proposed NPL	0
CERCLIS	0
CERC-NFRAP	0
CORRACTS	0
RCRIS-TSD	0
RCRIS Lg. Quan. Gen.	0
RCRIS Sm. Quan. Gen.	1
ERNS	0
<u>STATE ASTM STANDARD</u>	
State Haz. Waste	N/A
State Landfill	0
LUST	0
CO TRUST	0
UST	2
INDIAN UST	0
INDIAN LUST	0
VCP	0
<u>FEDERAL ASTM SUPPLEMENTAL</u>	
CONSENT	0
ROD	0
Delisted NPL	0
FINDS	1
HMIRS	0
MLTS	0
MINES	0
NPL Liens	0
PADS	0
DOD	0
INDIAN RESERV	0
FUDS	0
ODI	0
UMTRA	0
RAATS	0
TRIS	0
TSCA	0
SSTS	0
FTTS	0
<u>STATE OR LOCAL ASTM SUPPLEMENTAL</u>	
Historical Landfill	0

FOCUS MAP 15 SUMMARY

<u>Database</u>	<u>Total Plotted</u>
AST	0
CO ERNS	0
Methane Site	0
UMTRA	0
CDL	0
DRYCLEANERS	0
Methane Investigation	0
 <u>EDR PROPRIETARY HISTORICAL DATABASES</u>	
Coal Gas	0
 <u>BROWNFIELDS DATABASES</u>	
US BROWNFIELDS	0
AUL	0
VCP	0

NOTES:

Sites may be listed in more than one database

N/A = This State does not maintain a SHWS list. See the Federal CERCLIS list.

MAP FINDINGS
FOCUS MAP 15

Map ID	Site	Database(s)	EPA ID Number
--------	------	-------------	---------------

Coal Gas Site Search: No site was found in a search of Real Property Scan's ENVIROHAZ database.

56	US WEST BRI FLEET SERVICES 12680 WELD COUNTY RD 58 GREELEY, CO 80634	RCRIS-SQG FINDS UST	1000820760 COD983795832
----	---	------------------------------------	------------------------------------

RCRIS:
 Owner: US WEST BUSINESS RESOURCES INC
 (303) 451-2390
 EPA ID: COD983795832
 Contact: TONY LEYBA
 (303) 441-7276
 Classification: Small Quantity Generator
 TSD Activities: Not reported
 Violation Status: No violations found

FINDS:
 Other Pertinent Environmental Activity Identified at Site:
 Resource Conservation and Recovery Act Information system

UST:
 Facility ID: 6527
 Owner Name: Not reported
 Owner Address: 1855 S FLATIRON CT
 BOULDER, CO 80301
 Owner ID: 8025
 Tank ID: 17376
 Tank Count: 13243
 Tank Tag Date: 6527-1
 Tank Capacity: 6000
 Tank Chemical: Gasoline

57	GLENN HILBURN 12650 WELD CR 58 GREELEY, CO 80634	UST	U003122874 N/A
----	---	------------	---------------------------

UST:
 Facility ID: 9662
 Owner Name: UNKNOWN #2,
 Owner Address: UNKNOWN
 ZIPCODE UNKNOWN, XX 99999
 Owner ID: 17702
 Tank ID: 25713
 Tank Count: 22036
 Tank Tag Date: 9662-1
 Tank Capacity: 10000
 Tank Chemical: Gasoline

MAP FINDINGS
FOCUS MAP 15

<u>Map ID</u>	<u>Site</u>	<u>Database(s)</u>	<u>EPA ID Number</u>
---------------	-------------	--------------------	----------------------

GLENN HILBURN (Continued)

U003122874

Facility ID: 9662
Owner Name: UNKNOWN #2,
Owner Address: UNKNOWN
ZIPCODE UNKNOWN, XX 99999
Owner ID: 17702
Tank ID: 25714
Tank Count: 22036
Tank Tag Date: 9662-2
Tank Capacity: 10000
Tank Chemical: Gasoline

Facility ID: 9662
Owner Name: UNKNOWN #2,
Owner Address: UNKNOWN
ZIPCODE UNKNOWN, XX 99999
Owner ID: 17702
Tank ID: 25715
Tank Count: 22036
Tank Tag Date: 9662-3
Tank Capacity: 10000
Tank Chemical: 4 - Diesel

FOCUS MAP 15 ORPHAN SUMMARY

City	EDR ID	Site Name	Site Address	Zip	Database(s)
BRACEWELL	1006806224	CONOCO PHILLIPS INJECTION STATION	13180 HWY 392	80550	RCRIS-SQG, FINDS, CORRACTS
FORT LUPTON	1003877343	BRIGHTON - FT LUPTON LDFL	E SIDE OF HWY 85	80631	CERC-NFRAP
GREELEY	S105566868	MOSER HILL RESERVOIR	11TH ST / 54TH AVE	80631	LUST
GREELEY	1004451975	AIMS COMMUNITY COLLEGE	5401 WEST 20TH STREET	80634	RCRIS-SQG, FINDS
GREELEY	U003908295	GET ON THE GO	101 E 22ND ST	80631	UST
GREELEY	1004678986	BRENTWOOD MIDDLE SCHOOL	24TH AVE CT & 26TH ST	80631	RCRIS-SQG, FINDS
GREELEY	1004679693	WELD CO SHERIFF'S OFFICE	10531 HWY 257	80634	RCRIS-SQG, FINDS
GREELEY	U003241591	FRONT RANGE FEED LOTS	24597 HWY 263	80631	LUST, UST
GREELEY	1004680532	WELD COUNTY SCHOOL DISTRICT 6	155 E 27TH ST	80631	RCRIS-SQG, FINDS
GREELEY	U003302255	CDOT GREELEY	10601 HWY 34 BUSINESS	80634	LUST, UST, CO TRUST
GREELEY	1003877442	WELD COUNTY DUMP	65TH AVENUE	80631	CERC-NFRAP
GREELEY	S102053522	CHEVRON USA INC #70635	2727 23RD AVE	80631	LUST
GREELEY	U003302029	JOHN EVANS JUNIOR HIGH SCHOOL	2900 15TH AVE	80631	LUST, UST
GREELEY	1004679179	GREELEY TRAFFIC DIV CITY OF	100 BLK. 14TH AVE	80631	RCRIS-SQG, FINDS
GREELEY	S104303323	HIGHLAND HILLS GOLF COURSE	2200 CLUB HOUSE DR	80634	LUST, CO ERNS
GREELEY	S105567842	AEROWEST FLYING CLUB HANGER	GREELEY-WELD COUNTY AIRPORT	80631	LUST
GREELEY	U003401056	COLORADO STATE UNIVERSITY	10 MI N ON HWY 64	80631	UST
GREELEY	S105143713	SALVATION ARMY	NEC 6TH ST / 11TH AVE	80631	LUST
GREELEY	S105684550	NORTHERN COLORADO MEDICAL CENTER	PLANT SERVICES BLDG 1528 15TH ST	80631	LUST
GREELEY	S103854196	UNITED AGRI PRODUCTS FORMULATION	500 18TH ST REAR	80631	LUST, AST
GREELEY	S105567718	NORTHERN COLORADO MEDICAL CENTER	928 12TH ST PSYCHCARE BLDG	80631	LUST
GREELEY	1007447412	GREELEY ASPHALT PLANT	4509 F ST.	80634	RCRIS-SQG, TRIS
GREELEY	1001959981	GARNSEY & WHEELER FORD	4901 29TH STREET	80634	RCRIS-SQG, FINDS
MILLIKEN	S105981907	ARBORLAND NURSERY	22505 HWY 60	80543	LUST
UNDETERMINED	1003877371	31 WATER DSPL	COUNTY RDS 18 & 31	80631	CERC-NFRAP
WINDSOR	S102327809	WELD COUNTY MISSILE PARK	10531 HWY 257	80550	LUST
WINDSOR	U003119278	CACTUS HILL RANCH CO	38990 HWY 257	80550	UST
WINDSOR	S105567929	PROPOSED PTARMIGAN BUSINESS PARK	NE CORNER HWY 392 / I-25	80550	LUST
WINDSOR	1001814613	WARREN F.E. AFB ATLAS "E" MISSILE SITE #	THREE MILES SOUTHEAST OF WINDSOR	80550	CERCLIS, FINDS

Focus Map 16



EDR DataMap – Environmental Atlas

North I25 EIS

Legend

- | | | | | |
|---------------|----------------|-------------------|-------------------------|--------------|
| Roads | Waterways | Powerlines | Water | Listed Sites |
| Major Roads | Railroads | Pipelines | Superfund Sites | |
| Contour Lines | Study Boundary | Fault Lines | Indian Reservations BIA | |
| Wetlands | | Federal DOD Sites | | |



Scale in Miles

FOCUS MAP 16 SUMMARY

<u>Database</u>	<u>Total Plotted</u>
<u>FEDERAL ASTM STANDARD</u>	
NPL	0
Proposed NPL	0
CERCLIS	0
CERC-NFRAP	0
CORRACTS	0
RCRIS-TSD	0
RCRIS Lg. Quan. Gen.	0
RCRIS Sm. Quan. Gen.	9
ERNS	0
<u>STATE ASTM STANDARD</u>	
State Haz. Waste	N/A
State Landfill	0
LUST	2
CO TRUST	0
UST	5
INDIAN UST	0
INDIAN LUST	0
VCP	0
<u>FEDERAL ASTM SUPPLEMENTAL</u>	
CONSENT	0
ROD	0
Delisted NPL	0
FINDS	11
HMIRS	0
MLTS	0
MINES	0
NPL Liens	0
PADS	0
DOD	0
INDIAN RESERV	0
FUDS	0
ODI	0
UMTRA	0
RAATS	0
TRIS	0
TSCA	0
SSTS	0
FTTS	1
<u>STATE OR LOCAL ASTM SUPPLEMENTAL</u>	
Historical Landfill	0

FOCUS MAP 16 SUMMARY

<u>Database</u>	<u>Total Plotted</u>
AST	1
CO ERNS	1
Methane Site	0
UMTRA	0
CDL	1
DRYCLEANERS	0
Methane Investigation	0
 <u>EDR PROPRIETARY HISTORICAL DATABASES</u>	
Coal Gas	0
 <u>BROWNFIELDS DATABASES</u>	
US BROWNFIELDS	0
AUL	0
VCP	0

NOTES:

Sites may be listed in more than one database

N/A = This State does not maintain a SHWS list. See the Federal CERCLIS list.

MAP FINDINGS
FOCUS MAP 16

Map ID	Site	Database(s)	EPA ID Number
<p>Coal Gas Site Search: No site was found in a search of Real Property Scan's ENVIROHAZ database.</p>			
72	<p>FOUR APARTMENT COMPLEX (VINTAGE CORPORATION) 2634 49TH AVENUE COURT NUMBER 2640 GREELEY, CO 80634</p> <p>FINDS: Other Pertinent Environmental Activity Identified at Site: National Compliance Data Base</p>	FINDS	1005601333 110011669514
72	<p>FOUR APARTMENT COMPLEX (VINTAGE CORP) 2634-2640 49TH AVE. CT., GREELEY, CO 80634</p> <p>FTTS Insp: Region: 8 Inspected Date: 03/23/1999 Insp Number: 19990323009 7 Violation occurred: No Inspector: GOULD, ALLEN Investigation Type: Lead, Section 1018, SEE Facility Function: User Investig Reason: Not reported Legislation Code: TSCA</p>	FTTS INSP	1007278489 N/A
74	<p>GW-2-ROYAL 2720 35TH AVE GREELEY, CO 80631</p> <p>LUST: Log Date: 9/28/95 Event ID: 1882 Status: Closed</p>	LUST	S105143418 N/A
74	<p>GHENT MOTOR COMPANY 2715 35TH AVE GREELEY, CO 80634</p> <p>RCRIS: Owner: ROBERT K. GHENT (303) 351-0426 EPA ID: COD983775073 Contact: Not reported Classification: Conditionally Exempt Small Quantity Generator TSDf Activities: Not reported</p>	RCRIS-SQG FINDS	1000599708 COD983775073

MAP FINDINGS
FOCUS MAP 16

Map ID	Site	Database(s)	EPA ID Number
	GHENT MOTOR COMPANY (Continued) Violation Status: No violations found FINDS: Other Pertinent Environmental Activity Identified at Site: Resource Conservation and Recovery Act Information system		1000599708
74	GHENT COLLISION CENTER 2715 35TH AVE UNIT B GREELEY, CO 80634 RCRIS: Owner: ROBERT D GHENT (970) 339-2438 EPA ID: COR000204891 Contact: STEVE MONTOYA (970) 339-2438 Classification: Conditionally Exempt Small Quantity Generator TSDF Activities: Not reported Violation Status: No violations found FINDS: Other Pertinent Environmental Activity Identified at Site: Resource Conservation and Recovery Act Information system	RCRIS-SQG FINDS	1006806124 COR000204891
74	DIAMOND SHAMROCK 641 2720 35TH AVE GREELEY, CO 80631 UST: Facility ID: 3053 Owner Name: Not reported Owner Address: 6000 NW LOOP 1604 SAN ANTONIO, TX 78269 Owner ID: 19030 Tank ID: 8391 Tank Count: 13243 Tank Tag Date: 3053-1 Tank Capacity: 12000 Tank Chemical: Gasoline Facility ID: 3053 Owner Name: Not reported Owner Address: 6000 NW LOOP 1604 SAN ANTONIO, TX 78269 Owner ID: 19030 Tank ID: 8392 Tank Count: 13243 Tank Tag Date: 3053-2 Tank Capacity: 12000 Tank Chemical: Gasoline	UST	U003748741 N/A

MAP FINDINGS
FOCUS MAP 16

Map ID	Site	Database(s)	EPA ID Number
--------	------	-------------	---------------

DIAMOND SHAMROCK 641 (Continued)

U003748741

Facility ID: 3053
 Owner Name: Not reported
 Owner Address: 6000 NW LOOP 1604
 SAN ANTONIO, TX 78269
 Owner ID: 19030
 Tank ID: 8393
 Tank Count: 13243
 Tank Tag Date: 3053-3
 Tank Capacity: 6000
 Tank Chemical: Gasoline

Facility ID: 3053
 Owner Name: Not reported
 Owner Address: 6000 NW LOOP 1604
 SAN ANTONIO, TX 78269
 Owner ID: 19030
 Tank ID: 8394
 Tank Count: 13243
 Tank Tag Date: 3053-4
 Tank Capacity: 6000
 Tank Chemical: 4 - Diesel

**74 DIAMOND SHAMROCK NUMBER 641
 2720 35TH AVE
 GREELEY, CO 80634**

**FINDS 1004447478
 110001397284**

FINDS:
 Other Pertinent Environmental Activity Identified at Site:
 Aerometric Information Retrieval System/AIRS Facility Subsystem
 Integrated Compliance Information
 National Emissions Inventory
 National Emissions Trends
 National Toxics Inventory

**75 QUALITY STORES INC
 2699 47TH AVE
 GREELEY, CO 80634**

**UST U003806114
 N/A**

UST:
 Facility ID: 14251
 Owner Name: Not reported
 Owner Address: 455 E ELLIS RD
 MUSKEGON, MI 49443
 Owner ID: 18557
 Tank ID: 31832
 Tank Count: 22036
 Tank Tag Date: 14251-1
 Tank Capacity: 12000
 Tank Chemical: Gasoline

MAP FINDINGS
FOCUS MAP 16

Map ID Site Database(s) EPA ID Number

QUALITY STORES INC (Continued)

U003806114

Facility ID: 14251
 Owner Name: Not reported
 Owner Address: 455 E ELLIS RD
 MUSKEGON, MI 49443
 Owner ID: 18557
 Tank ID: 31833
 Tank Count: 22036
 Tank Tag Date: 14251-2
 Tank Capacity: 12000
 Tank Chemical: Gasoline

Facility ID: 14251
 Owner Name: Not reported
 Owner Address: 455 E ELLIS RD
 MUSKEGON, MI 49443
 Owner ID: 18557
 Tank ID: 31834
 Tank Count: 22036
 Tank Tag Date: 14251-3
 Tank Capacity: 12000
 Tank Chemical: Gasoline

76

**2401 W. 27TH ST-ARC THRIFT STORE PARKING LOT
GREELEY, CO**

**CO ERNS S106121796
CDL N/A**

CO ERNS:

Facility Id: 2003-785
 Event Date: 12/09/2003
 Time Entered Into System: 1200
 Date Entered Into System: 12/22/2003
 Date Reported : 12/22/2003
 Time Reported: 9:49
 National Response Center:
 Notified: Not reported
 Number: Not reported
 Mile Post: Not reported
 Notified Name: HMWMD-CHRYSLER
 Source of Spill: Fixed Facility
 Source Type: Not reported
 Report Taken By: GREG STASINOS
 Material Spilled 3 : Not reported
 Medium Affected: Land, Air, None, D
 Waterway Affected: Not reported
 Cause of Spill: Land, Air, None, D, C, R, I, M, I, Natural Phenomenon, A, L, I,
 Natural Phenomenon, Transportation Accident, Operator Error, Natural
 Phenomenon, Transportation Accident
 Responders: CALDWELL
 Responders Action: CALDWELL ENVIRONMENTAL NOTIFIED FOR CLEANUP.
 Additional Info: Not reported
 Comments: Not reported
 Responder's Comments: Not reported
 Source Type: METH LAB
 Material Type: Not reported
 Prp Name: UNKNOWN
 Prp Contact: Not reported
 Prp Address: CO
 Prp County: Not reported

MAP FINDINGS
FOCUS MAP 16

Map ID Site Database(s) EPA ID Number

(Continued)

S106121796

Prp Phone: Not reported
 Material Spilled: METH LAB
 Quantity Spilled: 0
 Units: UNKNOWN
 Amount Released to Water: 0 U
 Information Caller Gave: CRIMINAL INTENT - METH LAB
 True Date : 01/30/04
 Flag : FIRST1
 Number Rep : 0
 Time Entered : / /
 Deaths: Not reported
 Injuries: Not reported
 Evacuation: Not reported
 Evacuation Number: 0
 Information From: Not reported

CDL:

Case Number: 2003-785	Whotookreport: GREG STASINOS
Date Reported: 12/22/2003	Time Reported: 949
Date Entered: 12/22/2003	Time Entered: 12/30/1899
Nrc Reported: Not reported	Nrc Number: Not reported
Prp: UNKNOWN	
Prp Address: CO	
Prp Contact: Not reported	Prp County: Not reported
Prp Phone: Not reported	Prp Extension: Not reported
Mile Marker: Not reported	
Event Date: 12/09/2003	Event Time: 1200
Material Type: METH LAB	
Material: Not reported	
Quantity: 0	Units: UNKNOWN
H2o Quantity: 0	H2o Unit: U
Source: FIXED FACILITY	
Source Type: METH LAB	Source Type Fixed: Not reported
Medium: Fixed Facility	Waterway: Not reported
Cause: CRIMINAL INTENT	
Cause Info: CRIMINAL INTENT - METH LAB	
Death: Not reported	Injury: Not reported
Evacuation: Not reported	Evacuation Number: 0
Action: CALDWELL ENVIRONMENTAL NOTIFIED FOR CLEANUP.	
Notified Name: Not reported	Info From: Not reported
Responder: CALDWELL	
Response Comments: HMWMD-CHRYSLER KELLEY	
Additional Comments: METH LAB	

76 GREELEY AUTO SUPPLY INC
2380 W 27 ST
GREELEY, CO 80631

RCRIS-SQG 1000204361
FINDS COD042164988

MAP FINDINGS
FOCUS MAP 16

Map ID	Site	Database(s)	EPA ID Number
	GREELEY AUTO SUPPLY INC (Continued)		1000204361
	<p>RCRIS:</p> <p>Owner: GREELEY AUTO SUPPLY INC (999) 999-9999</p> <p>EPA ID: COD042164988</p> <p>Contact: RAY MUSSER (303) 330-7100</p> <p>Classification: Small Quantity Generator TSD Activities: Not reported</p> <p>Violation Status: No violations found</p> <p>FINDS: Other Pertinent Environmental Activity Identified at Site: Resource Conservation and Recovery Act Information system</p>		

81	<p>GREASE MONKEY 2601 W 28TH ST GREELEY, CO 80631</p> <p>UST:</p> <p>Facility ID: 1313 Owner Name: Not reported Owner Address: 2601 W 28TH ST GREELEY, CO 80631</p> <p>Owner ID: 5210 Tank ID: 3674 Tank Count: 22036 Tank Tag Date: 1313-3 Tank Capacity: 3000 Tank Chemical: Z Unknown</p> <p>Facility ID: 1313 Owner Name: Not reported Owner Address: 2601 W 28TH ST GREELEY, CO 80631</p> <p>Owner ID: 5210 Tank ID: 3675 Tank Count: 22036 Tank Tag Date: 1313-4 Tank Capacity: 3000 Tank Chemical: Z Unknown</p> <p>Facility ID: 1313 Owner Name: Not reported Owner Address: 2601 W 28TH ST GREELEY, CO 80631</p> <p>Owner ID: 5210 Tank ID: 3676 Tank Count: 22036 Tank Tag Date: 1313-5 Tank Capacity: 3000 Tank Chemical: Z Unknown</p>	<p>UST U003806086 AST N/A</p>
-----------	---	---

MAP FINDINGS
FOCUS MAP 16

Map ID Site Database(s) EPA ID Number

GREASE MONKEY (Continued)

U003806086

Facility ID: 1313
 Owner Name: Not reported
 Owner Address: 2601 W 28TH ST
 GREELEY, CO 80631
 Owner ID: 5210
 Tank ID: 3677
 Tank Count: 22036
 Tank Tag Date: 1313-6
 Tank Capacity: 3000
 Tank Chemical: 6 - Used Oil (Waste Oil)

AST:

Facility ID: 1313
 Owner ID: 5210
 Owner: Not reported
 Owner Address: 2601 W 28TH ST

Owner County: GREELEY, CO 80631
 WELD
 Capacity: 2000
 Tank ID: 3672
 Tank Count: 13243
 Tank Tag Date: 1313-1
 Tank Contents: 6 - Used Oil (Waste Oil)

Facility ID: 1313
 Owner ID: 5210
 Owner: Not reported
 Owner Address: 2601 W 28TH ST

Owner County: GREELEY, CO 80631
 WELD
 Capacity: 1000
 Tank ID: 3673
 Tank Count: 13243
 Tank Tag Date: 1313-2
 Tank Contents: Z Unknown

81

CO S INTERNATIONAL MOTOR CARS INC
2563 28TH STREET
GREELEY, CO 80631

RCRIS-SQG 1000374992
FINDS COD056829286
UST

RCRIS:

Owner: COVANHER WAARDEN
 (999) 999-9999
 EPA ID: COD056829286
 Contact: WAARDEN COVAMHER
 (303) 330-2600
 Classification: Small Quantity Generator
 TSD Activities: Not reported

MAP FINDINGS
FOCUS MAP 16

Map ID	Site	Database(s)	EPA ID Number
	<p>CO S INTERNATIONAL MOTOR CARS INC (Continued)</p> <p>Violation Status: No violations found</p> <p>FINDS: Other Pertinent Environmental Activity Identified at Site: Resource Conservation and Recovery Act Information system</p> <p>UST: Facility ID: 5461 Owner Name: COLORADOS INTERNATIONAL MOTOR CARS, Owner Address: 2563 W 28TH ST GREELEY, CO 80631 Owner ID: 5141 Tank ID: 14962 Tank Count: 22036 Tank Tag Date: 5461-1 Tank Capacity: 560 Tank Chemical: 6 - Used Oil (Waste Oil)</p>		1000374992
82	<p>SUNSET MEMORIAL GARDENS 3400 28TH ST GREELEY, CO 80634</p> <p>LUST: Log Date: 8/13/90 Event ID: 1179 Status: Closed</p> <p>UST: Facility ID: 2870 Owner Name: SUNSET MEMORIAL GARDENS, Owner Address: 3400 28TH ST GREELEY, CO 80634 Owner ID: 5033 Tank ID: 7866 Tank Count: 22036 Tank Tag Date: 2870-1 Tank Capacity: 500 Tank Chemical: Gasoline</p>	LUST UST	U003124031 N/A
83	<p>THE HOME DEPOT - 1515 2815 35TH AVE GREELEY, CO 80634</p> <p>RCRIS: Owner: HOME DEPOT USA (770) 384-2141 EPA ID: COR000204990 Contact: GREG ROMEY (760) 602-8663 Classification: Small Quantity Generator TSDF Activities: Not reported</p>	RCRIS-SQG FINDS	1006806140 COR000204990

MAP FINDINGS
FOCUS MAP 16

Map ID	Site	Database(s)	EPA ID Number
	<p>THE HOME DEPOT - 1515 (Continued)</p> <p>Violation Status: No violations found</p> <p>FINDS: Other Pertinent Environmental Activity Identified at Site: Resource Conservation and Recovery Act Information system</p>		1006806140
86	<p>HUGH M WOODS #198 2450 29TH GREELEY, CO 80631</p> <p>RCRIS: Owner: PAYLESS CASHWAYS INC (816) 234-6000 EPA ID: COD983799529 Contact: DAVE MCKEE (816) 234-6000 Classification: Conditionally Exempt Small Quantity Generator TSDF Activities: Not reported Violation Status: No violations found</p> <p>FINDS: Other Pertinent Environmental Activity Identified at Site: Resource Conservation and Recovery Act Information system</p>	RCRIS-SQG FINDS	1004679752 COD983799529
86	<p>SUPER KMART - 4934 2400 W 29TH ST GREELEY, CO 80631</p> <p>RCRIS: Owner: KMART EPA ID: COR000001446 Contact: Not reported Classification: Small Quantity Generator TSDF Activities: Not reported Violation Status: No violations found</p> <p>FINDS: Other Pertinent Environmental Activity Identified at Site: Resource Conservation and Recovery Act Information system</p>	RCRIS-SQG FINDS	1001075730 COR000001446
86	<p>PENSKE AUTO CENTER 2400 W 29TH ST GREELEY, CO 80631</p>	RCRIS-SQG FINDS	1004679977 COR000003384

MAP FINDINGS
FOCUS MAP 16

Map ID	Site	Database(s)	EPA ID Number
--------	------	-------------	---------------

PENSKE AUTO CENTER (Continued)

1004679977

RCRIS:

Owner: PENSKE AUTO CENTER INC
(810) 614-1116

EPA ID: COR000003384

Contact: DAVID TATUM
(810) 643-5171

Classification: Conditionally Exempt Small Quantity Generator
TSDF Activities: Not reported

Violation Status: No violations found

FINDS:

Other Pertinent Environmental Activity Identified at Site:
Resource Conservation and Recovery Act Information system

88

PIONEER PRESS OF GREELEY INC
2965 S 27TH AVE
GREELEY, CO 80631

RCRIS-SQG
FINDS

1000905711
CO0000591537

RCRIS:

Owner: PIONEER PRESS OF GREELEY INC
(303) 330-4800

EPA ID: CO0000591537

Contact: Not reported

Classification: Conditionally Exempt Small Quantity Generator
TSDF Activities: Not reported

Violation Status: No violations found

FINDS:

Other Pertinent Environmental Activity Identified at Site:
Aerometric Information Retrieval System/AIRS Facility Subsystem
National Emissions Inventory
National Emissions Trends
Resource Conservation and Recovery Act Information system

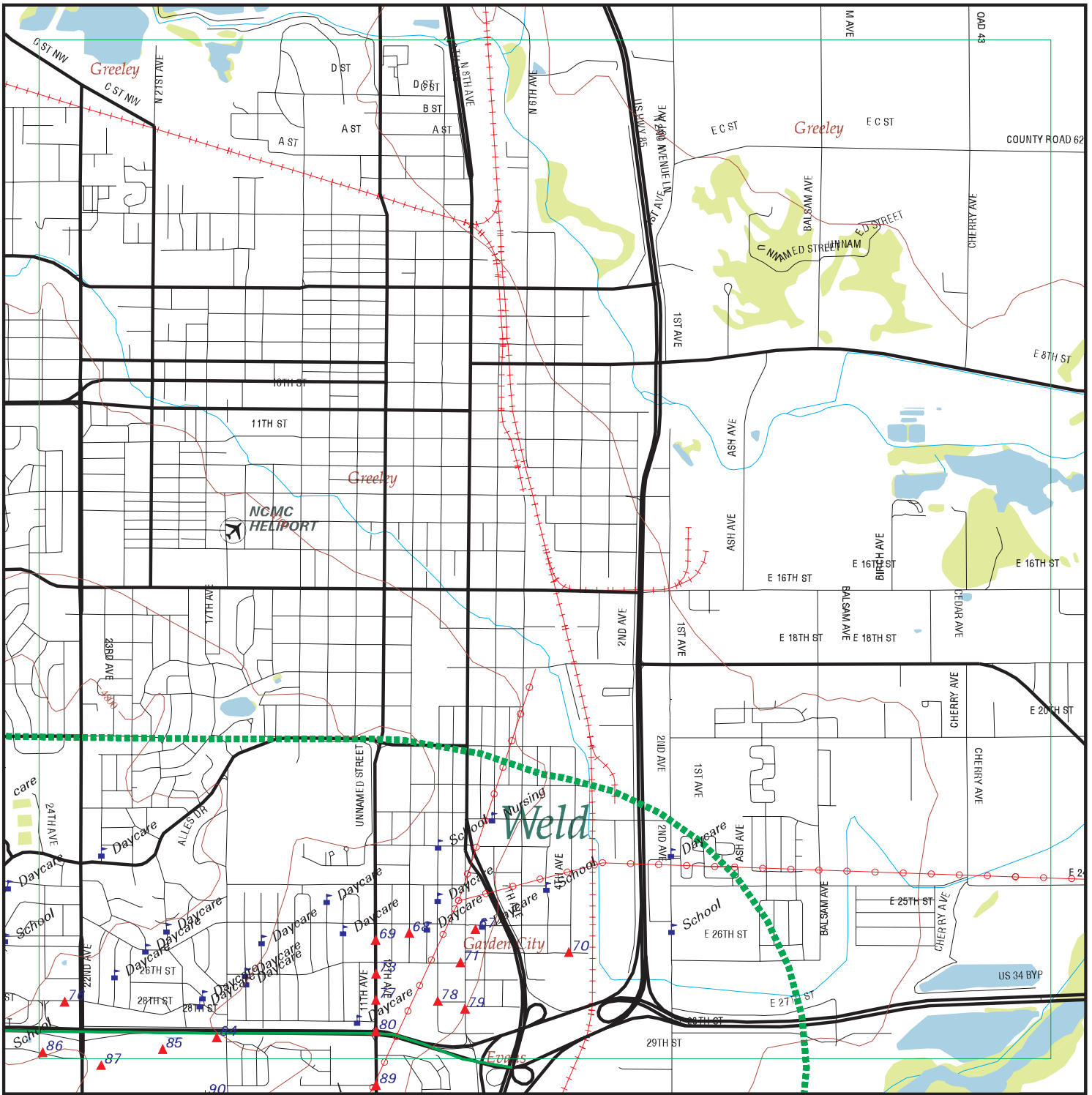
FOCUS MAP 16 ORPHAN SUMMARY

City	EDR ID	Site Name	Site Address	Zip	Database(s)
EVANS	S105684386	WHEELER PARTNERSHIP PROPERTY	23RD AVE / 37TH ST / 2210 E 37TH ST	80620	LUST
EVANS	S105143481	TOTAL - TACO BELL	3636 23RD AVE	80620	LUST
FORT LUPTON	1003877343	BRIGHTON - FT LUPTON LDFL	E SIDE OF HWY 85	80631	CERC-NFRAP
GREELEY	S102720773	FMHA FARM	W 1/2 S 28 T 7N R 6W	80631	LUST
GREELEY	S106452959	NEW IDEA CLNRS	2605 W 10TH ST	80631	DRYCLEANERS
GREELEY	S105566868	MOSER HILL RESERVOIR	11TH ST / 54TH AVE	80631	LUST
GREELEY	1004451975	AIMS COMMUNITY COLLEGE	5401 WEST 20TH STREET	80634	RCRIS-SQG, FINDS
GREELEY	U003908295	GET ON THE GO	101 E 22ND ST	80631	UST
GREELEY	1004678986	BRENTWOOD MIDDLE SCHOOL	24TH AVE CT & 26TH ST	80631	RCRIS-SQG, FINDS
GREELEY	1004679693	WELD CO SHERIFF'S OFFICE	10531 HWY 257	80634	RCRIS-SQG, FINDS
GREELEY	U003241591	FRONT RANGE FEED LOTS	24597 HWY 263	80631	LUST, UST
GREELEY	1004680532	WELD COUNTY SCHOOL DISTRICT 6	155 E 27TH ST	80631	RCRIS-SQG, FINDS
GREELEY	S105567165	THE OIL SPOT INC	2601 W 28 ST	80631	LUST
GREELEY	U003302255	CDOT GREELEY	10601 HWY 34 BUSINESS	80634	LUST, UST, CO TRUST
GREELEY	1005426257	CENTENNIAL AG SUPPLY CO	24330 HWY 34	80631	SSTS
GREELEY	1007272465	CENTENNIAL AG SUPPLY COMPANY	24330 HWY 34	80631	FTTS INSP
GREELEY	S105567289	KFKA RADIO TRANSMITTER WCB	35TH AVE / 37TH ST	80631	LUST
GREELEY	1003877442	WELD COUNTY DUMP	65TH AVENUE	80631	CERC-NFRAP
GREELEY	1007288118	NOFFSINGER MANUFACTURING COMPANY INC	500 E 6TH AVENUE	80631	FTTS INSP
GREELEY	S102530683	BURLINGTON NORTHERN RAILROAD	225 W 8TH AVE	80631	LUST
GREELEY	S106452956	NU WAY CLNRS	2726 11TH AVE	80631	DRYCLEANERS
GREELEY	S106452957	NU WAY CLNRS	2726 11TH AVE	80631	DRYCLEANERS
GREELEY	S106452958	NU WAY CLEANERS	2501 7TH AVE	80631	DRYCLEANERS
GREELEY	S106452966	NU WAY CLEANERS	2501 7TH AVE	80631	DRYCLEANERS
GREELEY	S106453009	NU WAY CLEANERS	2501 7TH AVE	80631	DRYCLEANERS
GREELEY	S106453010	NU WAY CLEANERS	2501 7TH AVE	80631	DRYCLEANERS
GREELEY	S106453011	NU WAY CLEANERS	2501 7TH AVE	80631	DRYCLEANERS
GREELEY	S102053522	CHEVRON USA INC #70635	2727 23RD AVE	80631	LUST
GREELEY	U003302029	JOHN EVANS JUNIOR HIGH SCHOOL	2900 15TH AVE	80631	LUST, UST
GREELEY	S105737151		140 23RD AVE. - IN FRONT OF #38	80631	CO ERNS, CDL
GREELEY	1007278500	FOUR-APARTMENT COMPLEX (VINTAGE CORP.)	1140 26TH AVE., APARTMENTS A-D	80631	FTTS INSP
GREELEY	1007278502	FOUR-PLEX APARTMENTS (VINTAGE CORP.)	1138 26TH AVENUE	80631	FTTS INSP
GREELEY	1004679179	GREELEY TRAFFIC DIV CITY OF	100 BLK. 14TH AVE	80631	RCRIS-SQG, FINDS
GREELEY	S104303323	HIGHLAND HILLS GOLF COURSE	2200 CLUB HOUSE DR	80634	LUST, CO ERNS
GREELEY	1007281435	HOSHIKO FARM	31641 W CR 41	80631	FTTS INSP
GREELEY	U003401056	COLORADO STATE UNIVERSITY	10 MI N ON HWY 64	80631	UST
GREELEY	S105143713	SALVATION ARMY	NEC 6TH ST / 11TH AVE	80631	LUST
GREELEY	S105684550	NORTHERN COLORADO MEDICAL CENTER	PLANT SERVICES BLDG 1528 15TH ST	80631	LUST
GREELEY	1005435002	PLATTE CHEMICAL CO	500 18TH ST REAR)	80631	SSTS
GREELEY	S103854196	UNITED AGRI PRODUCTS FORMULATION	500 18TH ST REAR	80631	LUST, AST
GREELEY	S105567718	NORTHERN COLORADO MEDICAL CENTER	928 12TH ST PSYCHCARE BLDG	80631	LUST
GREELEY	1007447412	GREELEY ASPHALT PLANT	4509 F ST.	80634	RCRIS-SQG, TRIS
GREELEY	1001959981	GARNSEY & WHEELER FORD	4901 29TH STREET	80634	RCRIS-SQG, FINDS

FOCUS MAP 16 ORPHAN SUMMARY

City	EDR ID	Site Name	Site Address	Zip	Database(s)
GREELEY	1004679767	AAMCO TRANSMISSION OF GREELEY	2820 31ST STREET	80631	RCRIS-SQG, FINDS
GREELEY	1007290384	PLATTE CHEMICAL CO., INC.	500 18TH STREET (REAR)	80631	FTTS INSP
GREELEY	S106121746		28098 WELD COUNTY RD. 60.5	80631	CO ERNS, CDL

Focus Map 17



EDR DataMap – Environmental Atlas

North I25 EIS

Legend

- | | | | | |
|---------------|----------------|-------------------|-------------------------|--------------|
| Roads | Waterways | Powerlines | Water | Listed Sites |
| Major Roads | Railroads | Pipelines | Superfund Sites | |
| Contour Lines | Study Boundary | Fault Lines | Indian Reservations BIA | |
| Wetlands | | Federal DOD Sites | | |



Scale in Miles

FOCUS MAP 17 SUMMARY

<u>Database</u>	<u>Total Plotted</u>
<u>FEDERAL ASTM STANDARD</u>	
NPL	0
Proposed NPL	0
CERCLIS	0
CERC-NFRAP	0
CORRACTS	0
RCRIS-TSD	0
RCRIS Lg. Quan. Gen.	0
RCRIS Sm. Quan. Gen.	8
ERNS	0
<u>STATE ASTM STANDARD</u>	
State Haz. Waste	N/A
State Landfill	0
LUST	14
CO TRUST	4
UST	14
INDIAN UST	0
INDIAN LUST	0
VCP	0
<u>FEDERAL ASTM SUPPLEMENTAL</u>	
CONSENT	0
ROD	0
Delisted NPL	0
FINDS	9
HMIRS	0
MLTS	0
MINES	0
NPL Liens	0
PADS	0
DOD	0
INDIAN RESERV	0
FUDS	0
ODI	0
UMTRA	0
RAATS	0
TRIS	0
TSCA	0
SSTS	0
FTTS	0
<u>STATE OR LOCAL ASTM SUPPLEMENTAL</u>	
Historical Landfill	0

FOCUS MAP 17 SUMMARY

<u>Database</u>	<u>Total Plotted</u>
AST	0
CO ERNS	2
Methane Site	0
UMTRA	0
CDL	2
DRYCLEANERS	0
Methane Investigation	0
 <u>EDR PROPRIETARY HISTORICAL DATABASES</u>	
Coal Gas	0
 <u>BROWNFIELDS DATABASES</u>	
US BROWNFIELDS	0
AUL	0
VCP	0

NOTES:

Sites may be listed in more than one database

N/A = This State does not maintain a SHWS list. See the Federal CERCLIS list.

MAP FINDINGS
FOCUS MAP 17

Map ID	Site	Database(s)	EPA ID Number
--------	------	-------------	---------------

Coal Gas Site Search: No site was found in a search of Real Property Scan's ENVIROHAZ database.

67	GREASE MONKEY 2520 8TH AVE GREELEY, CO 80631	LUST UST	U003401273 N/A
----	---	---------------------	---------------------------

LUST:

Log Date: 10/9/02 12:44:29 PM
Event ID: 9049
Status: Closed

UST:

Facility ID: 11079
Owner Name: T AND S OILERS LLC DBA GREELEY GREASE MONKEY,
Owner Address: 2520 8TH AVE
GREELEY, CO 80631
Owner ID: 1637
Tank ID: 30372
Tank Count: 22036
Tank Tag Date: 11079-1
Tank Capacity: 3000
Tank Chemical: Z Other

Facility ID: 11079
Owner Name: T AND S OILERS LLC DBA GREELEY GREASE MONKEY,
Owner Address: 2520 8TH AVE
GREELEY, CO 80631
Owner ID: 1637
Tank ID: 30373
Tank Count: 22036
Tank Tag Date: 11079-2
Tank Capacity: 1000
Tank Chemical: 6 - Used Oil (Waste Oil)

67	WILL SKOW 2517 7TH AVE GREELEY, CO 80631	LUST UST	U003197624 N/A
----	---	---------------------	---------------------------

LUST:

Log Date: 2/26/98
Event ID: 6364
Status: Closed

UST:

Facility ID: 7641
Owner Name: SKOW, WILL
Owner Address: 2517 7TH AVE
GREELEY, CO 80631
Owner ID: 7717
Tank ID: 20102
Tank Count: 22036
Tank Tag Date: 7641-1
Tank Capacity: 2000
Tank Chemical: Z Unknown

MAP FINDINGS
FOCUS MAP 17

Map ID Site Database(s) EPA ID Number

WILL SKOW (Continued)

U003197624

Facility ID: 7641
Owner Name: SKOW, WILL
Owner Address: 2517 7TH AVE
GREELEY, CO 80631
Owner ID: 7717
Tank ID: 20103
Tank Count: 22036
Tank Tag Date: 7641-2
Tank Capacity: 4000
Tank Chemical: Z Unknown

Facility ID: 7641
Owner Name: SKOW, WILL
Owner Address: 2517 7TH AVE
GREELEY, CO 80631
Owner ID: 7717
Tank ID: 20104
Tank Count: 22036
Tank Tag Date: 7641-3
Tank Capacity: Not reported
Tank Chemical: Z Unknown

Facility ID: 7641
Owner Name: SKOW, WILL
Owner Address: 2517 7TH AVE
GREELEY, CO 80631
Owner ID: 7717
Tank ID: 20105
Tank Count: 22036
Tank Tag Date: 7641-4
Tank Capacity: 8000
Tank Chemical: Z Unknown

Facility ID: 7641
Owner Name: SKOW, WILL
Owner Address: 2517 7TH AVE
GREELEY, CO 80631
Owner ID: 7717
Tank ID: 20106
Tank Count: 22036
Tank Tag Date: 7641-5
Tank Capacity: 8000
Tank Chemical: Z Unknown

67

8TH AVE CONOCO SERVICE
2527 S 8TH AVE
GREELEY, CO 80631

LUST U003240128
UST N/A
CO TRUST

LUST:
Log Date: 12/18/90
Event ID: 600
Status: Closed

CO TRUST:
Facility ID: 11182
RAP ID: 1
Payee Name: Not reported
Event ID : 600

MAP FINDINGS
FOCUS MAP 17

Map ID Site Database(s) EPA ID Number

8TH AVE CONOCO SERVICE (Continued)

U003240128

Petro Storage Tank Commission Date: 3/22/1991

Facility ID: 11182
RAP ID: 1
Payee Name: Brady Oil Company
Event ID : 600
Petro Storage Tank Commission Date: 11/13/1991

Facility ID: 11182
RAP ID: 1
Payee Name: Brady Oil Company
Event ID : 600
Petro Storage Tank Commission Date: 9/11/1992

Facility ID: 11182
RAP ID: 1
Payee Name: Brady Oil Company
Event ID : 600
Petro Storage Tank Commission Date: 8/9/1991

Facility ID: 11182
RAP ID: 166
Payee Name: Brady Oil Company
Event ID : 600
Petro Storage Tank Commission Date: 9/11/1992

Facility ID: 11182
RAP ID: 1
Payee Name: Brady Oil Company
Event ID : 600
Petro Storage Tank Commission Date: 9/11/1992

UST:

Facility ID: 11182
Owner Name: CONOCO INC,
Owner Address: 600 N DAIRY ASHFORD BOX 4784
HOUSTON, TX 77210

Owner ID: 1520
Tank ID: 30633
Tank Count: 22036
Tank Tag Date: 11182-1
Tank Capacity: 7500
Tank Chemical: Gasoline

Facility ID: 11182
Owner Name: CONOCO INC,
Owner Address: 600 N DAIRY ASHFORD BOX 4784
HOUSTON, TX 77210

Owner ID: 1520
Tank ID: 30634
Tank Count: 22036
Tank Tag Date: 11182-2
Tank Capacity: 8000
Tank Chemical: Gasoline

MAP FINDINGS
FOCUS MAP 17

Map ID	Site	Database(s)	EPA ID Number
--------	------	-------------	---------------

8TH AVE CONOCO SERVICE (Continued)

U003240128

Facility ID: 11182
 Owner Name: CONOCO INC,
 Owner Address: 600 N DAIRY ASHFORD BOX 4784
 HOUSTON, TX 77210
 Owner ID: 1520
 Tank ID: 30635
 Tank Count: 22036
 Tank Tag Date: 11182-3
 Tank Capacity: 3000
 Tank Chemical: Gasoline

Facility ID: 11182
 Owner Name: CONOCO INC,
 Owner Address: 600 N DAIRY ASHFORD BOX 4784
 HOUSTON, TX 77210
 Owner ID: 1520
 Tank ID: 30636
 Tank Count: 22036
 Tank Tag Date: 11182-4
 Tank Capacity: 550
 Tank Chemical: 6 - Used Oil (Waste Oil)

68

**FORMER GASAMAT
2515 10TH ST
GREELEY, CO 80631**

**LUST U003401215
UST N/A**

LUST:

Log Date: 5/24/93
 Event ID: 2723
 Status: Closed

UST:

Facility ID: 1485
 Owner Name: Not reported
 Owner Address: 5590 HAVANA ST STE B
 DENVER, CO 80239
 Owner ID: 5310
 Tank ID: 4106
 Tank Count: 22036
 Tank Tag Date: 1485-1
 Tank Capacity: 8000
 Tank Chemical: Gasoline

Facility ID: 1485
 Owner Name: Not reported
 Owner Address: 5590 HAVANA ST STE B
 DENVER, CO 80239
 Owner ID: 5310
 Tank ID: 4107
 Tank Count: 22036
 Tank Tag Date: 1485-2
 Tank Capacity: 8000
 Tank Chemical: Gasoline

MAP FINDINGS
FOCUS MAP 17

Map ID	Site	Database(s)	EPA ID Number
--------	------	-------------	---------------

FORMER GASAMAT (Continued)

U003401215

Facility ID: 1485
 Owner Name: Not reported
 Owner Address: 5590 HAVANA ST STE B
 DENVER, CO 80239
 Owner ID: 5310
 Tank ID: 4108
 Tank Count: 22036
 Tank Tag Date: 1485-3
 Tank Capacity: 8000
 Tank Chemical: Gasoline

Facility ID: 1485
 Owner Name: Not reported
 Owner Address: 5590 HAVANA ST STE B
 DENVER, CO 80239
 Owner ID: 5310
 Tank ID: 4109
 Tank Count: 22036
 Tank Tag Date: 1485-4
 Tank Capacity: 8000
 Tank Chemical: Gasoline

68

**SHAMROCK 639
 2535 10TH ST
 GREELEY, CO 80631**

**LUST U003748739
 UST N/A
 CO TRUST**

LUST:

Log Date: 9/28/00
 Event ID: 8349
 Status: Closed

CO TRUST:

Facility ID: 3047
 RAP ID: 1754
 Payee Name: ULTRAMAR DIAMOND SHAMROCK
 Event ID : 1090
 Petro Storage Tank Commission Date: 9/5/1997

Facility ID: 3047
 RAP ID: 8065
 Payee Name: ULTRAMAR DIAMOND SHAMROCK
 Event ID : 1090
 Petro Storage Tank Commission Date: Not reported

Facility ID: 3047
 RAP ID: 7302
 Payee Name: ULTRAMAR DIAMOND SHAMROCK
 Event ID : 1090
 Petro Storage Tank Commission Date: Not reported

Facility ID: 3047
 RAP ID: 9051
 Payee Name: ULTRAMAR DIAMOND SHAMROCK
 Event ID : 1090
 Petro Storage Tank Commission Date: Not reported

Facility ID: 3047
 RAP ID: 4287

MAP FINDINGS
FOCUS MAP 17

Map ID Site Database(s) EPA ID Number

SHAMROCK 639 (Continued)

U003748739

Payee Name: ULTRAMAR DIAMOND SHAMROCK
Event ID : 1090
Petro Storage Tank Commission Date: Not reported

Facility ID: 3047
RAP ID: 8934
Payee Name: ULTRAMAR DIAMOND SHAMROCK
Event ID : 1090
Petro Storage Tank Commission Date: Not reported

Facility ID: 3047
RAP ID: 5509
Payee Name: ULTRAMAR DIAMOND SHAMROCK
Event ID : 1090
Petro Storage Tank Commission Date: Not reported

Facility ID: 3047
RAP ID: 7679
Payee Name: ULTRAMAR DIAMOND SHAMROCK
Event ID : 1090
Petro Storage Tank Commission Date: Not reported

Facility ID: 3047
RAP ID: 6248
Payee Name: ULTRAMAR DIAMOND SHAMROCK
Event ID : 1090
Petro Storage Tank Commission Date: Not reported

Facility ID: 3047
RAP ID: 3064
Payee Name: ULTRAMAR DIAMOND SHAMROCK
Event ID : 1090
Petro Storage Tank Commission Date: 7/9/1999

UST:

Facility ID: 3047
Owner Name: Not reported
Owner Address: 4731 W 10TH ST STE G
 GREELEY, CO 80634
Owner ID: 18388
Tank ID: 8372
Tank Count: 22036
Tank Tag Date: 3047-1
Tank Capacity: 12000
Tank Chemical: Gasoline

MAP FINDINGS
FOCUS MAP 17

Map ID Site Database(s) EPA ID Number

SHAMROCK 639 (Continued)

U003748739

Facility ID: 3047
Owner Name: Not reported
Owner Address: 4731 W 10TH ST STE G
GREELEY, CO 80634

Owner ID: 18388
Tank ID: 8373
Tank Count: 22036
Tank Tag Date: 3047-2
Tank Capacity: 10000
Tank Chemical: Gasoline

Facility ID: 3047
Owner Name: Not reported
Owner Address: 4731 W 10TH ST STE G
GREELEY, CO 80634

Owner ID: 18388
Tank ID: 8374
Tank Count: 22036
Tank Tag Date: 3047-3
Tank Capacity: 5000
Tank Chemical: Gasoline

Facility ID: 3047
Owner Name: Not reported
Owner Address: 4731 W 10TH ST STE G
GREELEY, CO 80634

Owner ID: 18388
Tank ID: 8375
Tank Count: 22036
Tank Tag Date: 3047-4
Tank Capacity: 6000
Tank Chemical: Gasoline

Facility ID: 3047
Owner Name: Not reported
Owner Address: 4731 W 10TH ST STE G
GREELEY, CO 80634

Owner ID: 18388
Tank ID: 8376
Tank Count: 22036
Tank Tag Date: 3047-5
Tank Capacity: 1000
Tank Chemical: 4 - Diesel

MAP FINDINGS
FOCUS MAP 17

Map ID Site Database(s) EPA ID Number

SHAMROCK 639 (Continued)

U003748739

Facility ID: 3047
 Owner Name: Not reported
 Owner Address: 4731 W 10TH ST STE G
 GREELEY, CO 80634
 Owner ID: 18388
 Tank ID: 8377
 Tank Count: 22036
 Tank Tag Date: 3047-6
 Tank Capacity: 1000
 Tank Chemical: 4 - Diesel

Facility ID: 3047
 Owner Name: Not reported
 Owner Address: 4731 W 10TH ST STE G
 GREELEY, CO 80634
 Owner ID: 18388
 Tank ID: 8378
 Tank Count: 22036
 Tank Tag Date: 3047-7
 Tank Capacity: 2000
 Tank Chemical: Kerosene

**68 WG-1 ROYAL
 2535 10TH ST
 GREELEY, CO 80631**

**LUST S105143408
 N/A**

LUST:
 Log Date: 2/19/93
 Event ID: 1090
 Status: Open

 Log Date: 3/27/00
 Event ID: 8148
 Status: Closed

**68 7-ELEVEN #25684
 2540 10TH ST
 GREELEY, CO 80631**

**LUST U003748575
 UST N/A
 CO TRUST**

LUST:
 Log Date: 3/7/02 11:15:19 AM
 Event ID: 8869
 Status: Open

 CO TRUST:
 Facility ID: 9270
 RAP ID: 7084
 Payee Name: 7-ELEVEN INC
 Event ID : 8869
 Petro Storage Tank Commission Date: 5/16/2003

 Facility ID: 9270
 RAP ID: 7951
 Payee Name: 7-ELEVEN INC
 Event ID : 8869
 Petro Storage Tank Commission Date: Not reported

MAP FINDINGS
FOCUS MAP 17

Map ID	Site	Database(s)	EPA ID Number
	7-ELEVEN #25684 (Continued)		U003748575
	UST: Facility ID: 9270 Owner Name: Not reported Owner Address: PO BOX 711 DALLAS, TX 75221 Owner ID: 5230 Tank ID: 24504 Tank Count: 13243 Tank Tag Date: 9270-1 Tank Capacity: 10000 Tank Chemical: Gasoline Facility ID: 9270 Owner Name: Not reported Owner Address: PO BOX 711 DALLAS, TX 75221 Owner ID: 5230 Tank ID: 24505 Tank Count: 13243 Tank Tag Date: 9270-2 Tank Capacity: 10000 Tank Chemical: Gasoline Facility ID: 9270 Owner Name: Not reported Owner Address: PO BOX 711 DALLAS, TX 75221 Owner ID: 5230 Tank ID: 24506 Tank Count: 13243 Tank Tag Date: 9270-3 Tank Capacity: 10000 Tank Chemical: Gasoline		
69	SAV-O-MAT INC 2544 S 11TH AVE GREELEY, CO 80631	LUST	S104318371 N/A
	LUST: Log Date: 2/1/89 Event ID: 232 Status: Closed		
70	MEADOW GOLD DAIRY TRUCK SHOP 408 26TH ST GREELEY, CO 80631	LUST	S102053532 N/A
	LUST: Log Date: 1/23/91 Event ID: 2355 Status: Closed		

MAP FINDINGS
FOCUS MAP 17

Map ID	Site	Database(s)	EPA ID Number
71	CONOCO INC BULK PLANT 815 26TH ST GREELEY, CO 80631	LUST UST	U003116801 N/A
	LUST: Log Date: 8/23/89 Event ID: 3996 Status: Closed		
	UST: Facility ID: 11159 Owner Name: CONOCO INC, Owner Address: 600 N DAIRY ASHFORD BOX 4784 HOUSTON, TX 77210 Owner ID: 1520 Tank ID: 30573 Tank Count: 22036 Tank Tag Date: 11159-1 Tank Capacity: 12000 Tank Chemical: Gasoline		
	Facility ID: 11159 Owner Name: CONOCO INC, Owner Address: 600 N DAIRY ASHFORD BOX 4784 HOUSTON, TX 77210 Owner ID: 1520 Tank ID: 30574 Tank Count: 22036 Tank Tag Date: 11159-2 Tank Capacity: 12000 Tank Chemical: Gasoline		
	Facility ID: 11159 Owner Name: CONOCO INC, Owner Address: 600 N DAIRY ASHFORD BOX 4784 HOUSTON, TX 77210 Owner ID: 1520 Tank ID: 30575 Tank Count: 22036 Tank Tag Date: 11159-3 Tank Capacity: 12000 Tank Chemical: Gasoline		
	Facility ID: 11159 Owner Name: CONOCO INC, Owner Address: 600 N DAIRY ASHFORD BOX 4784 HOUSTON, TX 77210 Owner ID: 1520 Tank ID: 30576 Tank Count: 22036 Tank Tag Date: 11159-4 Tank Capacity: 12000 Tank Chemical: Gasoline		

MAP FINDINGS
FOCUS MAP 17

Map ID Site Database(s) EPA ID Number

CONOCO INC BULK PLANT (Continued)

U003116801

Facility ID: 11159
 Owner Name: CONOCO INC,
 Owner Address: 600 N DAIRY ASHFORD BOX 4784
 HOUSTON, TX 77210
 Owner ID: 1520
 Tank ID: 30577
 Tank Count: 22036
 Tank Tag Date: 11159-5
 Tank Capacity: 6000
 Tank Chemical: Gasoline

**73 KING SOOPERS FUEL CENTER #632
 2620 11TH AVE
 GREELEY, CO 80631**

**UST U003842639
 N/A**

UST:
 Facility ID: 15602
 Owner Name: Not reported
 Owner Address: 65 TEJON ST
 DENVER, CO 80223
 Owner ID: 18261
 Tank ID: 34288
 Tank Count: 13243
 Tank Tag Date: 15602-1
 Tank Capacity: 15000
 Tank Chemical: Gasoline

Facility ID: 15602
 Owner Name: Not reported
 Owner Address: 65 TEJON ST
 DENVER, CO 80223
 Owner ID: 18261
 Tank ID: 34289
 Tank Count: 13243
 Tank Tag Date: 15602-2
 Tank Capacity: 15000
 Tank Chemical: 8 - Diesel/Gas (Multi-Comp)

**76 2401 W. 27TH ST-ARC THRIFT STORE PARKING LOT
 GREELEY, CO**

**CO ERNS S106121796
 CDL N/A**

CO ERNS:
 Facility Id: 2003-785
 Event Date: 12/09/2003
 Time Entered Into System: 1200
 Date Entered Into System: 12/22/2003
 Date Reported : 12/22/2003
 Time Reported: 9:49
 National Response Center:
 Notified: Not reported
 Number: Not reported
 Mile Post: Not reported
 Notified Name: HMWMD-CHRYSLER KELLEY
 Source of Spill: Fixed Facility
 Source Type: Not reported
 Report Taken By: GREG STASINOS

MAP FINDINGS
FOCUS MAP 17

Map ID Site Database(s) EPA ID Number

(Continued)

S106121796

Material Spilled 3 : Not reported
 Medium Affected: Land, Air, None, D
 Waterway Affected: Not reported
 Cause of Spill: Land, Air, None, D, C, R, I, M, I, Natural Phenomenon, A, L, I, Natural Phenomenon, Transportation Accident, Operator Error, Natural Phenomenon, Transportation Accident
 Responders: CALDWELL
 Responders Action: CALDWELL ENVIRONMENTAL NOTIFIED FOR CLEANUP.
 Additional Info: Not reported
 Comments: Not reported
 Responder's Comments: Not reported
 Source Type: METH LAB
 Material Type: Not reported
 Prp Name: UNKNOWN
 Prp Contact: Not reported
 Prp Address: CO
 Prp County: Not reported
 Prp Phone: Not reported
 Material Spilled: METH LAB
 Quantity Spilled: 0
 Units: UNKNOWN
 Amount Released to Water: 0 U
 Information Caller Gave: CRIMINAL INTENT - METH LAB
 True Date : 01/30/04
 Flag : FIRST1
 Number Rep : 0
 Time Entered : / /
 Deaths: Not reported
 Injuries: Not reported
 Evacuation: Not reported
 Evacuation Number: 0
 Information From: Not reported

CDL:

Case Number:	2003-785	Whotookreport:	GREG STASINOS
Date Reported:	12/22/2003	Time Reported:	949
Date Entered:	12/22/2003	Time Entered:	12/30/1899
Nrc Reported:	Not reported	Nrc Number:	Not reported
Prp:	UNKNOWN		
Prp Address:	CO		
Prp Contact:	Not reported	Prp County:	Not reported
Prp Phone:	Not reported	Prp Extension:	Not reported
Mile Marker:	Not reported		
Event Date:	12/09/2003	Event Time:	1200
Material Type:	METH LAB		
Material:	Not reported		
Quantity:	0	Units:	UNKNOWN
H2o Quantity:	0	H2o Unit:	U
Source:	FIXED FACILITY		
Source Type:	METH LAB	Source Type Fixed:	Not reported
Medium:	Fixed Facility	Waterway:	Not reported
Cause:	CRIMINAL INTENT		
Cause Info:	CRIMINAL INTENT - METH LAB		
Death:	Not reported	Injury:	Not reported
Evacuation:	Not reported	Evacuation Number:	0
Action:	CALDWELL ENVIRONMENTAL NOTIFIED FOR CLEANUP.		
Notified Name:	Not reported	Info From:	Not reported
Responder:	CALDWELL		

MAP FINDINGS
FOCUS MAP 17

Map ID	Site	Database(s)	EPA ID Number
	<p>(Continued)</p> <p>Response Comments: HMWMD-CHRYSLER</p> <p>Additional Comments: METH LAB</p>		S106121796
76	<p>DIAMOND SHAMROCK 640 2710 23RD AVE GREELEY, CO 80631</p> <p>UST:</p> <p>Facility ID: 3064 Owner Name: Not reported Owner Address: 6000 NW LOOP 1604 SAN ANTONIO, TX 78269</p> <p>Owner ID: 19030 Tank ID: 8415 Tank Count: 13243 Tank Tag Date: 3064-1 Tank Capacity: 12000 Tank Chemical: Gasoline</p> <p>Facility ID: 3064 Owner Name: Not reported Owner Address: 6000 NW LOOP 1604 SAN ANTONIO, TX 78269</p> <p>Owner ID: 19030 Tank ID: 8416 Tank Count: 13243 Tank Tag Date: 3064-2 Tank Capacity: 12000 Tank Chemical: Gasoline</p> <p>Facility ID: 3064 Owner Name: Not reported Owner Address: 6000 NW LOOP 1604 SAN ANTONIO, TX 78269</p> <p>Owner ID: 19030 Tank ID: 8417 Tank Count: 13243 Tank Tag Date: 3064-3 Tank Capacity: 12000 Tank Chemical: Gasoline</p> <p>Facility ID: 3064 Owner Name: Not reported Owner Address: 6000 NW LOOP 1604 SAN ANTONIO, TX 78269</p> <p>Owner ID: 19030 Tank ID: 8418 Tank Count: 22036 Tank Tag Date: 3064-4 Tank Capacity: 6000 Tank Chemical: Gasoline</p>	UST	U003748740 N/A

MAP FINDINGS
FOCUS MAP 17

Map ID	Site	Database(s)	EPA ID Number
--------	------	-------------	---------------

DIAMOND SHAMROCK 640 (Continued)

U003748740

Facility ID: 3064
 Owner Name: Not reported
 Owner Address: 6000 NW LOOP 1604
 SAN ANTONIO, TX 78269
 Owner ID: 19030
 Tank ID: 8419
 Tank Count: 22036
 Tank Tag Date: 3064-5
 Tank Capacity: 6000
 Tank Chemical: Gasoline

Facility ID: 3064
 Owner Name: Not reported
 Owner Address: 6000 NW LOOP 1604
 SAN ANTONIO, TX 78269
 Owner ID: 19030
 Tank ID: 8420
 Tank Count: 22036
 Tank Tag Date: 3064-6
 Tank Capacity: 6000
 Tank Chemical: Gasoline

**76 DIAMOND SHAMROCK REFINING AND MARKETING STATION 640
 2730 23RD AVENUE
 GREELEY, CO 80634**

**FINDS 1004447477
 110001397300**

FINDS:

Other Pertinent Environmental Activity Identified at Site:
 Aerometric Information Retrieval System/AIRS Facility Subsystem
 National Emissions Inventory
 National Emissions Trends
 National Toxics Inventory

**76 GREELEY AUTO SUPPLY INC
 2380 W 27 ST
 GREELEY, CO 80631**

**RCRIS-SQG 1000204361
 FINDS COD042164988**

RCRIS:

Owner: GREELEY AUTO SUPPLY INC
 (999) 999-9999
 EPA ID: COD042164988
 Contact: RAY MUSSER
 (303) 330-7100

Classification: Small Quantity Generator
 TSD Activities: Not reported

Violation Status: No violations found

FINDS:

Other Pertinent Environmental Activity Identified at Site:
 Resource Conservation and Recovery Act Information system

MAP FINDINGS
FOCUS MAP 17

Map ID	Site	Database(s)	EPA ID Number
77	SCRUB TUB 2664 11TH AVE GREELEY, CO 80631 RCRIS: Owner: STEVE NOFZINGER (999) 999-9999 EPA ID: COD010629871 Contact: STEVE NOFZINGER (303) 351-0068 Classification: Small Quantity Generator TSD Activities: Not reported Violation Status: No violations found FINDS: Other Pertinent Environmental Activity Identified at Site: Resource Conservation and Recovery Act Information system	RCRIS-SQG FINDS	1000424060 COD010629871
78	AT & T FIELD OPERATIONS CENTER 2701 9TH AVE GREELEY, CO 80634 RCRIS: Owner: AT & T COMMUNICATIONS (999) 999-9999 EPA ID: COD982595563 Contact: GORDON STARBUCK (303) 238-0485 Classification: Small Quantity Generator TSD Activities: Not reported Violation Status: No violations found FINDS: Other Pertinent Environmental Activity Identified at Site: Resource Conservation and Recovery Act Information system	RCRIS-SQG FINDS	1000137378 COD982595563
79	EHRlich NISSAN-ISUZU INC 2733 8TH AVE GREELEY, CO 80631 LUST: Log Date: 2/9/98 Event ID: 6297 Status: Closed	LUST UST	U003119915 N/A

MAP FINDINGS
FOCUS MAP 17

Map ID	Site	Database(s)	EPA ID Number
--------	------	-------------	---------------

EHRlich NISSAN-ISUZU INC (Continued)

U003119915

UST:

Facility ID: 10681
 Owner Name: EHRlich MOTORS INC,
 Owner Address: 2733 8TH AVE
 GREELEY, CO 80631
 Owner ID: 2055
 Tank ID: 29118
 Tank Count: 22036
 Tank Tag Date: 10681-1
 Tank Capacity: 500
 Tank Chemical: 4 - Diesel

Facility ID: 10681
 Owner Name: EHRlich MOTORS INC,
 Owner Address: 2733 8TH AVE
 GREELEY, CO 80631
 Owner ID: 2055
 Tank ID: 29119
 Tank Count: 22036
 Tank Tag Date: 10681-2
 Tank Capacity: 10000
 Tank Chemical: Gasoline

Facility ID: 10681
 Owner Name: EHRlich MOTORS INC,
 Owner Address: 2733 8TH AVE
 GREELEY, CO 80631
 Owner ID: 2055
 Tank ID: 29120
 Tank Count: 22036
 Tank Tag Date: 10681-3
 Tank Capacity: 500
 Tank Chemical: Z Unknown

Facility ID: 10681
 Owner Name: EHRlich MOTORS INC,
 Owner Address: 2733 8TH AVE
 GREELEY, CO 80631
 Owner ID: 2055
 Tank ID: 29121
 Tank Count: 22036
 Tank Tag Date: 10681-4
 Tank Capacity: 500
 Tank Chemical: 6 - Used Oil (Waste Oil)

**80 NU-WAY CLEANERS
 2726 11TH AVENUE
 GREELEY, CO 80631**

**RCRIS-SQG 1000118055
 FINDS COD148292477**

MAP FINDINGS
FOCUS MAP 17

Map ID	Site	Database(s)	EPA ID Number
--------	------	-------------	---------------

NU-WAY CLEANERS (Continued)

1000118055

RCRIS:

Owner: JAMES B. NIXON
(999) 999-9999

EPA ID: COD148292477

Contact: Not reported

Classification: Small Quantity Generator
TSDF Activities: Not reported

Violation Status: Violations exist

Regulation Violated:	Not reported
Area of Violation:	GENERATOR-OTHER REQUIREMENTS
Date Violation Determined:	08/20/1991
Actual Date Achieved Compliance:	11/22/1991
Enforcement Action:	WRITTEN INFORMAL
Enforcement Action Date:	11/18/1991
Penalty Type:	Not reported

There are 1 violation record(s) reported at this site:

<u>Evaluation</u>	<u>Area of Violation</u>	<u>Date of Compliance</u>
Compliance Evaluation Inspection	GENERATOR-OTHER REQUIREMENTS	19911122

FINDS:

Other Pertinent Environmental Activity Identified at Site:
Aerometric Information Retrieval System/AIRS Facility Subsystem
National Emissions Inventory
National Toxics Inventory
Resource Conservation and Recovery Act Information system

**80 11TH AVE PANTRY
2800 11TH AVE
EVANS, CO 80620**

**UST U003400761
CO TRUST N/A**

CO TRUST:

Facility ID: 5935
RAP ID: 2801
Payee Name: Rothman Oil Company
Event ID : 1248
Petro Storage Tank Commission Date: 5/21/1999

UST:

Facility ID: 5935
Owner Name: ROTHMAN OIL CO,
Owner Address: PO BOX 66
EVANS, CO 80620
Owner ID: 4607
Tank ID: 16142
Tank Count: 22036
Tank Tag Date: 5935-1
Tank Capacity: Not reported
Tank Chemical: Gasoline

MAP FINDINGS
FOCUS MAP 17

Map ID	Site	Database(s)	EPA ID Number
	11TH AVE PANTRY (Continued)		U003400761
	Facility ID: 5935 Owner Name: ROTHMAN OIL CO, Owner Address: PO BOX 66 EVANS, CO 80620 Owner ID: 4607 Tank ID: 16143 Tank Count: 22036 Tank Tag Date: 5935-2 Tank Capacity: Not reported Tank Chemical: Gasoline		
80	11TH AVENUE PANTRY 2800 11TH AVE EVANS, CO 80620	LUST	S103300950 N/A
	LUST: Log Date: 4/13/92 Event ID: 1248 Status: Open		
84	MALL GAS 1703 GREELEY MALL GREELEY, CO 80631	LUST UST	U003124255 N/A
	LUST: Log Date: 5/27/97 Event ID: 4151 Status: Closed UST: Facility ID: 3709 Owner Name: PETROLEUM, USA Owner Address: 30101 AGOURA CT AGOURA HILLS, CA 91301 Owner ID: 714 Tank ID: 10442 Tank Count: 22036 Tank Tag Date: 3709-1 Tank Capacity: 12000 Tank Chemical: Gasoline Facility ID: 3709 Owner Name: PETROLEUM, USA Owner Address: 30101 AGOURA CT AGOURA HILLS, CA 91301 Owner ID: 714 Tank ID: 10443 Tank Count: 22036 Tank Tag Date: 3709-2 Tank Capacity: 12000 Tank Chemical: Gasoline		

MAP FINDINGS
FOCUS MAP 17

Map ID	Site	Database(s)	EPA ID Number
--------	------	-------------	---------------

MALL GAS (Continued)

U003124255

Facility ID: 3709
 Owner Name: PETROLEUM, USA
 Owner Address: 30101 AGOURA CT
 AGOURA HILLS, CA 91301
 Owner ID: 714
 Tank ID: 10444
 Tank Count: 22036
 Tank Tag Date: 3709-3
 Tank Capacity: 12000
 Tank Chemical: Gasoline

Facility ID: 3709
 Owner Name: PETROLEUM, USA
 Owner Address: 30101 AGOURA CT
 AGOURA HILLS, CA 91301
 Owner ID: 714
 Tank ID: 10445
 Tank Count: 22036
 Tank Tag Date: 3709-4
 Tank Capacity: 12000
 Tank Chemical: Gasoline

**85 SEARS ROEBUCK AND CO #2451
 2800 GREELEY MALL
 GREELEY, CO 80631**

**RCRIS-SQG 1004678785
 FINDS CO0000912576**

RCRIS:
 Owner: SEARS ROEBUCK AND CO
 (708) 286-7500
 EPA ID: CO0000912576
 Contact: DAVE CLAWSON
 (547) 286-7199
 Classification: Conditionally Exempt Small Quantity Generator
 TSD Activities: Not reported
 Violation Status: No violations found

FINDS:
 Other Pertinent Environmental Activity Identified at Site:
 Resource Conservation and Recovery Act Information system

**85 SEARS ROEBUCK & CO
 2800 GREELEY MALL
 GREELEY, CO 80631**

**LUST U003119796
 UST N/A**

LUST:
 Log Date: 2/1/94
 Event ID: 1801
 Status: Closed

MAP FINDINGS
FOCUS MAP 17

Map ID	Site	Database(s)	EPA ID Number
	SEARS ROEBUCK & CO (Continued)		U003119796
	UST: Facility ID: 10205 Owner Name: SEARS ROEBUCK & CO, Owner Address: SEARS TOWER CHICAGO, IL 60684 Owner ID: 4762 Tank ID: 27523 Tank Count: 22036 Tank Tag Date: 10205-1 Tank Capacity: 1000 Tank Chemical: 6 - Used Oil (Waste Oil)		
86	HUGH M WOODS #198 2450 29TH GREELEY, CO 80631	RCRIS-SQG FINDS	1004679752 COD983799529
	RCRIS: Owner: PAYLESS CASHWAYS INC (816) 234-6000 EPA ID: COD983799529 Contact: DAVE MCKEE (816) 234-6000 Classification: Conditionally Exempt Small Quantity Generator TSD Activities: Not reported Violation Status: No violations found		
	FINDS: Other Pertinent Environmental Activity Identified at Site: Resource Conservation and Recovery Act Information system		
86	SUPER KMART - 4934 2400 W 29TH ST GREELEY, CO 80631	RCRIS-SQG FINDS	1001075730 COR000001446
	RCRIS: Owner: KMART EPA ID: COR000001446 Contact: Not reported Classification: Small Quantity Generator TSD Activities: Not reported Violation Status: No violations found		
	FINDS: Other Pertinent Environmental Activity Identified at Site: Resource Conservation and Recovery Act Information system		

MAP FINDINGS
FOCUS MAP 17

Map ID	Site	Database(s)	EPA ID Number
86	PENSKE AUTO CENTER 2400 W 29TH ST GREELEY, CO 80631 RCRIS: Owner: PENSKE AUTO CENTER INC (810) 614-1116 EPA ID: COR000003384 Contact: DAVID TATUM (810) 643-5171 Classification: Conditionally Exempt Small Quantity Generator TSDF Activities: Not reported Violation Status: No violations found FINDS: Other Pertinent Environmental Activity Identified at Site: Resource Conservation and Recovery Act Information system	RCRIS-SQG FINDS	1004679977 COR000003384
87	MONTGOMERY WARD #1457 2160 GREELEY MALL GREELEY, CO 80631 UST: Facility ID: 3697 Owner Name: WARD, MONTGOMERY Owner Address: 39201 FREMONT BLVD FREMONT, CA 94538 Owner ID: 3765 Tank ID: 10411 Tank Count: 22036 Tank Tag Date: 3697-1 Tank Capacity: 1000 Tank Chemical: Gasoline	UST	U003121039 N/A
89	2935 S. 11TH AVE. #8A EVANS, CO CO ERNS: Facility Id: 2003-707 Event Date: 12/01/2003 Time Entered Into System: 1200 Date Entered Into System: 12/10/2003 Date Reported : 12/10/2003 Time Reported: 10:30 National Response Center: Notified: Not reported Number: Not reported Mile Post: Not reported Notified Name: HMWMD-CHRYS KELLEY Source of Spill: Fixed Facility Source Type: Not reported Report Taken By: GREG STASINOS Material Spilled 3 : Not reported Medium Affected: Within Facility, I, X, E, D, Within Facility, Air, C, I, Land, I, T, Y Waterway Affected: Not reported Cause of Spill: Within Facility, I, X, E, D, Within Facility, Air, C, I, Land, I, T, Y, C, R, I, M, I, Natural Phenomenon, A, L, I, Natural Phenomenon,	CO ERNS CDL	S106121763 N/A

MAP FINDINGS
FOCUS MAP 17

Map ID Site Database(s) EPA ID Number

(Continued)

S106121763

Transportation Accident, Operator Error, Natural Phenomenon,
Transportation Accident
 Responders: CALDWELL
 Responders Action: CALDWELL ENVIRONMETNAL NOTIFIED FOR CLEANUP.
 Additional Info: Not reported
 Comments: Not reported
 Responder's Comments: Not reported
 Source Type: METH LAB
 Material Type: Not reported
 Prp Name: UNKNOWN
 Prp Contact: Not reported
 Prp Address: CO
 Prp County: Not reported
 Prp Phone: Not reported
 Material Spilled: METH LAB
 Quantity Spilled: 0
 Units: UNKNOWN
 Amount Released to Water: 0 U
 Information Caller Gave: CRIMINAL INTENT - METH LAB
 True Date : 01/30/04
 Flag : FIRST1
 Number Rep : 0
 Time Entered : / /
 Deaths: Not reported
 Injuries: Not reported
 Evacuation: Not reported
 Evacuation Number: 0
 Information From: Not reported

CDL:

Case Number: 2003-707 Whotookreport: GREG STASINOS
 Date Reported: 12/10/2003 Time Reported: 1030
 Date Entered: 12/10/2003 Time Entered: 12/30/1899
 Nrc Reported: Not reported Nrc Number: Not reported
 Prp: UNKNOWN
 Prp Address: CO
 Prp Contact: Not reported Prp County: Not reported
 Prp Phone: Not reported Prp Extension: Not reported
 Mile Marker: Not reported
 Event Date: 12/01/2003 Event Time: 1200
 Material Type: METH LAB
 Material: Not reported
 Quantity: 0 Units: UNKNOWN
 H2o Quantity: 0 H2o Unit: U
 Source: FIXED FACILITY
 Source Type: METH LAB Source Type Fixed: Not reported
 Medium: Fixed Facility Waterway: Not reported
 Cause: CRIMINAL INTENT
 Cause Info: CRIMINAL INTENT - METH LAB
 Death: Not reported Injury: Not reported
 Evacuation: Not reported Evacuation Number: 0
 Action: CALDWELL ENVIRONMETNAL NOTIFIED FOR CLEANUP.
 Notified Name: Not reported Info From: Not reported
 Responder: CALDWELL
 Response Comments:
 HMWMD-CHRYS KELLEY
 Additional Comments:
 METH LAB

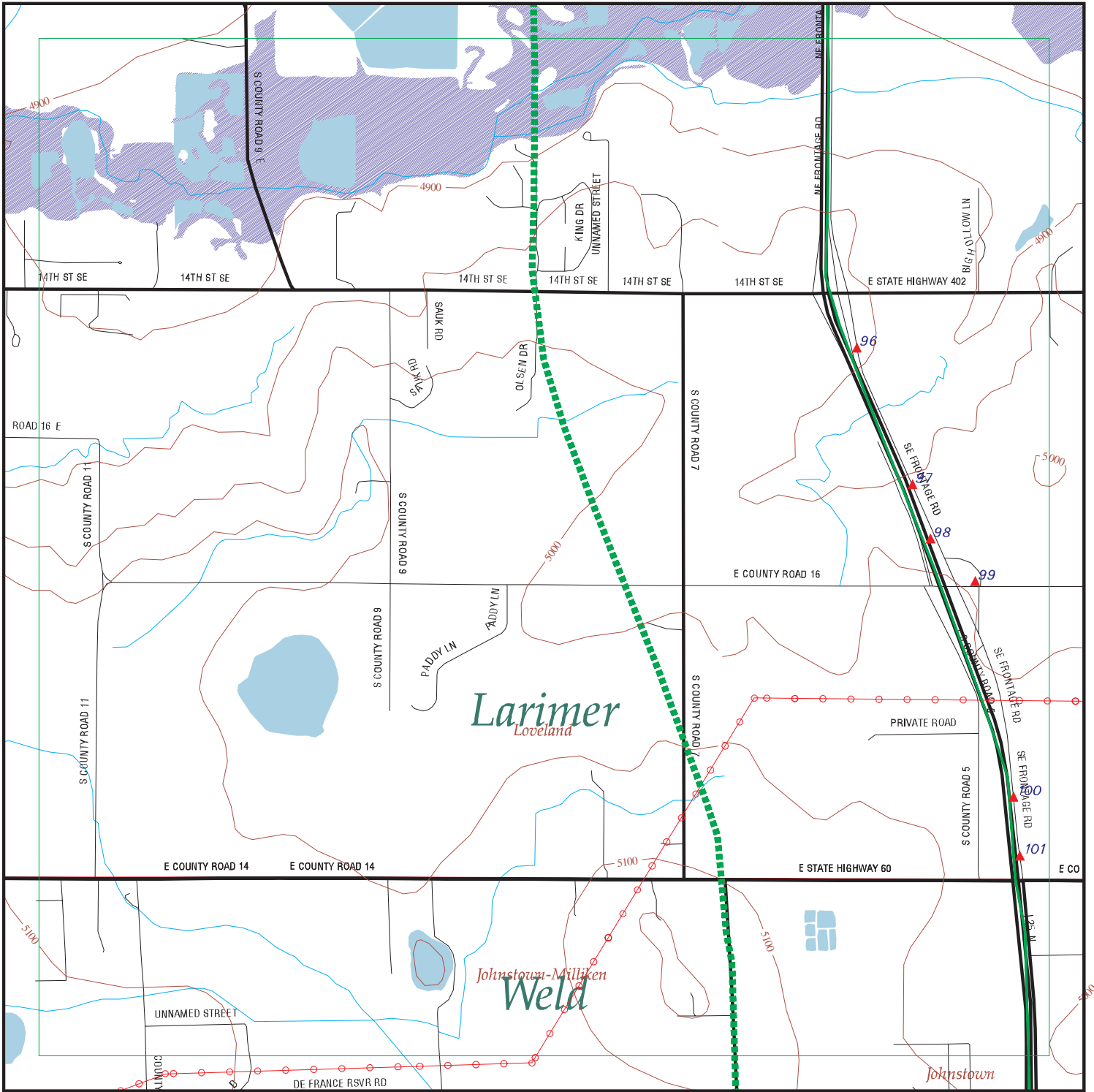
FOCUS MAP 17 ORPHAN SUMMARY

City	EDR ID	Site Name	Site Address	Zip	Database(s)
EVANS	S105684386	WHEELER PARTNERSHIP PROPERTY	23RD AVE / 37TH ST / 2210 E 37TH ST	80620	LUST
EVANS	S105143481	TOTAL - TACO BELL	3636 23RD AVE	80620	LUST
EVANS	1005904569	AAA WASTE OIL RECOVERY INC	4725 INDUSTRIAL PARK AVE	80620	RCRIS-SQG, FINDS
FORT LUPTON	1003877343	BRIGHTON - FT LUPTON LDFL	E SIDE OF HWY 85	80631	CERC-NFRAP
GREELEY	S106452959	NEW IDEA CLNRS	2605 W 10TH ST	80631	DRYCLEANERS
GREELEY	S105566868	MOSER HILL RESERVOIR	11TH ST / 54TH AVE	80631	LUST
GREELEY	1004451975	AIMS COMMUNITY COLLEGE	5401 WEST 20TH STREET	80634	RCRIS-SQG, FINDS
GREELEY	U003908295	GET ON THE GO	101 E 22ND ST	80631	UST
GREELEY	1004678986	BRENTWOOD MIDDLE SCHOOL	24TH AVE CT & 26TH ST	80631	RCRIS-SQG, FINDS
GREELEY	1004679693	WELD CO SHERIFF'S OFFICE	10531 HWY 257	80634	RCRIS-SQG, FINDS
GREELEY	U003241591	FRONT RANGE FEED LOTS	24597 HWY 263	80631	LUST, UST
GREELEY	1004680532	WELD COUNTY SCHOOL DISTRICT 6	155 E 27TH ST	80631	RCRIS-SQG, FINDS
GREELEY	U003302255	CDOT GREELEY	10601 HWY 34 BUSINESS	80634	LUST, UST, CO TRUST
GREELEY	1005426257	CENTENNIAL AG SUPPLY CO	24330 HWY 34	80631	SSTS
GREELEY	1007272465	CENTENNIAL AG SUPPLY COMPANY	24330 HWY 34	80631	FTTS INSP
GREELEY	1007288118	NOFFSINGER MANUFACTURING COMPANY INC	500 E 6TH AVENUE	80631	FTTS INSP
GREELEY	S102530683	BURLINGTON NORTHERN RAILROAD	225 W 8TH AVE	80631	LUST
GREELEY	S106452956	NU WAY CLNRS	2726 11TH AVE	80631	DRYCLEANERS
GREELEY	S106452957	NU WAY CLNRS	2726 11TH AVE	80631	DRYCLEANERS
GREELEY	S106452958	NU WAY CLEANERS	2501 7TH AVE	80631	DRYCLEANERS
GREELEY	S106452966	NU WAY CLEANERS	2501 7TH AVE	80631	DRYCLEANERS
GREELEY	S106453009	NU WAY CLEANERS	2501 7TH AVE	80631	DRYCLEANERS
GREELEY	S106453010	NU WAY CLEANERS	2501 7TH AVE	80631	DRYCLEANERS
GREELEY	S106453011	NU WAY CLEANERS	2501 7TH AVE	80631	DRYCLEANERS
GREELEY	S102053522	CHEVRON USA INC #70635	2727 23RD AVE	80631	LUST
GREELEY	U003302029	JOHN EVANS JUNIOR HIGH SCHOOL	2900 15TH AVE	80631	LUST, UST
GREELEY	S105737151		140 23RD AVE. - IN FRONT OF #38	80631	CO ERNS, CDL
GREELEY	1007278500	FOUR-APARTMENT COMPLEX (VINTAGE CORP.)	1140 26TH AVE., APARTMENTS A-D	80631	FTTS INSP
GREELEY	1007278502	FOUR-PLEX APARTMENTS (VINTAGE CORP.)	1138 26TH AVENUE	80631	FTTS INSP
GREELEY	1004679179	GREELEY TRAFFIC DIV CITY OF	100 BLK. 14TH AVE	80631	RCRIS-SQG, FINDS
GREELEY	S104303323	HIGHLAND HILLS GOLF COURSE	2200 CLUB HOUSE DR	80634	LUST, CO ERNS
GREELEY	S105567842	AEROWEST FLYING CLUB HANGER	GREELEY-WELD COUNTY AIRPORT	80631	LUST
GREELEY	U003401056	COLORADO STATE UNIVERSITY	10 MI N ON HWY 64	80631	UST
GREELEY	S105143713	SALVATION ARMY	NEC 6TH ST / 11TH AVE	80631	LUST
GREELEY	S105684550	NORTHERN COLORADO MEDICAL CENTER	PLANT SERVICES BLDG 1528 15TH ST	80631	LUST
GREELEY	1005435002	PLATTE CHEMICAL CO	500 18TH ST REAR)	80631	SSTS
GREELEY	S103854196	UNITED AGRI PRODUCTS FORMULATION	500 18TH ST REAR	80631	LUST, AST
GREELEY	S105567718	NORTHERN COLORADO MEDICAL CENTER	928 12TH ST PSYCHCARE BLDG	80631	LUST
GREELEY	1007447412	GREELEY ASPHALT PLANT	4509 F ST.	80634	RCRIS-SQG, TRIS
GREELEY	1001959981	GARNSEY & WHEELER FORD	4901 29TH STREET	80634	RCRIS-SQG, FINDS
GREELEY	1004679767	AAMCO TRANSMISSION OF GREELEY	2820 31ST STREET	80631	RCRIS-SQG, FINDS
GREELEY	1007290384	PLATTE CHEMICAL CO., INC.	500 18TH STREET (REAR)	80631	FTTS INSP
GREELEY	1005432705	LOVELAND INDUSTRIES, INC	14520 WELD COUNTY RD 64	80631	SSTS

FOCUS MAP 17 ORPHAN SUMMARY

City	EDR ID	Site Name	Site Address	Zip	Database(s)
GREELEY	1007282807	JOHNSON FARMS	25800 WELD COUNTY ROAD	80631	FTTS INSP
GREELEY	S106121746		28098 WELD COUNTY RD. 60.5	80631	CO ERNS, CDL
UNDETERMINED	1003877371	31 WATER DSPL	COUNTY RDS 18 & 31	80631	CERC-NFRAP

Focus Map 18



EDR DataMap – Environmental Atlas

North I25 EIS

Legend

- | | | | | |
|--------------------|-------------------|-------------|-------------------------|--------------|
| Roads | Waterways | Powerlines | Water | Listed Sites |
| Major Roads | Railroads | Pipelines | Superfund Sites | |
| Contour Lines | Study Boundary | Fault Lines | Indian Reservations BIA | |
| 100-Yr Flood Zones | Federal DOD Sites | | | |



Scale in Miles

FOCUS MAP 18 SUMMARY

<u>Database</u>	<u>Total Plotted</u>
<u>FEDERAL ASTM STANDARD</u>	
NPL	0
Proposed NPL	0
CERCLIS	0
CERC-NFRAP	0
CORRACTS	0
RCRIS-TSD	0
RCRIS Lg. Quan. Gen.	0
RCRIS Sm. Quan. Gen.	2
ERNS	0
<u>STATE ASTM STANDARD</u>	
State Haz. Waste	N/A
State Landfill	0
LUST	1
CO TRUST	1
UST	1
INDIAN UST	0
INDIAN LUST	0
VCP	0
<u>FEDERAL ASTM SUPPLEMENTAL</u>	
CONSENT	0
ROD	0
Delisted NPL	0
FINDS	3
HMIRS	0
MLTS	0
MINES	0
NPL Liens	0
PADS	0
DOD	0
INDIAN RESERV	0
FUDS	0
ODI	0
UMTRA	0
RAATS	0
TRIS	0
TSCA	0
SSTS	0
FTTS	0
<u>STATE OR LOCAL ASTM SUPPLEMENTAL</u>	
Historical Landfill	0

FOCUS MAP 18 SUMMARY

<u>Database</u>	<u>Total Plotted</u>
AST	2
CO ERNS	0
Methane Site	0
UMTRA	0
CDL	0
DRYCLEANERS	0
Methane Investigation	0
 <u>EDR PROPRIETARY HISTORICAL DATABASES</u>	
Coal Gas	0
 <u>BROWNFIELDS DATABASES</u>	
US BROWNFIELDS	0
AUL	0
VCP	0

NOTES:

Sites may be listed in more than one database

N/A = This State does not maintain a SHWS list. See the Federal CERCLIS list.

MAP FINDINGS
FOCUS MAP 18

Map ID	Site	Database(s)	EPA ID Number
--------	------	-------------	---------------

Coal Gas Site Search: No site was found in a search of Real Property Scan's ENVIROHAZ database.

96	COLORADO BOAT CENTER 3850 SE FRONTAGE RD LOVELAND, CO 80537	RCRIS-SQG FINDS	1006806204 COR000205526
----	--	----------------------------	------------------------------------

RCRIS:

Contact: Not reported
Classification: Small Quantity Generator
TSDF Activities: Not reported
Violation Status: No violations found

FINDS:

Other Pertinent Environmental Activity Identified at Site:
Resource Conservation and Recovery Act Information system

97	JOHNSONS CORNER 2842 SE FRONTAGE RD LOVELAND, CO 80537	LUST CO TRUST AST	S102719378 N/A
----	---	----------------------------------	---------------------------

LUST:

Log Date: 1/6/97
Event ID: 2502
Status: Open

CO TRUST:

Facility ID: 9880
RAP ID: 8522
Payee Name: JOHNSONS CORNER
Event ID : 2502
Petro Storage Tank Commission Date: Not reported

Facility ID: 9880
RAP ID: 5136
Payee Name: JOHNSONS CORNER
Event ID : 2502
Petro Storage Tank Commission Date: 1/18/2002

Facility ID: 9880
RAP ID: 6141
Payee Name: JOHNSONS CORNER
Event ID : 2502
Petro Storage Tank Commission Date: Not reported

Facility ID: 9880
RAP ID: 7958
Payee Name: JOHNSONS CORNER
Event ID : 2502
Petro Storage Tank Commission Date: Not reported

Facility ID: 9880
RAP ID: 6995
Payee Name: JOHNSONS CORNER
Event ID : 2502
Petro Storage Tank Commission Date: Not reported

MAP FINDINGS
FOCUS MAP 18

Map ID Site Database(s) EPA ID Number

JOHNSONS CORNER (Continued)

S102719378

AST:

Facility ID: 9880
 Owner ID: 2428
 Owner: JOHNSONS CORNER INC,
 Owner Address: 2842 SE FRONTAGE RD

LOVELAND, CO 80537
 Owner County: LARIMER
 Capacity: 12000
 Tank ID: 26487
 Tank Count: 13243
 Tank Tag Date: 9880-1
 Tank Contents: Gasoline

Facility ID: 9880
 Owner ID: 2428
 Owner: JOHNSONS CORNER INC,
 Owner Address: 2842 SE FRONTAGE RD

LOVELAND, CO 80537
 Owner County: LARIMER
 Capacity: 17000
 Tank ID: 26488
 Tank Count: 13243
 Tank Tag Date: 9880-2
 Tank Contents: Gasoline

Facility ID: 9880
 Owner ID: 2428
 Owner: JOHNSONS CORNER INC,
 Owner Address: 2842 SE FRONTAGE RD

LOVELAND, CO 80537
 Owner County: LARIMER
 Capacity: 17000
 Tank ID: 26489
 Tank Count: 13243
 Tank Tag Date: 9880-3
 Tank Contents: 4 - Diesel

Facility ID: 9880
 Owner ID: 2428
 Owner: JOHNSONS CORNER INC,
 Owner Address: 2842 SE FRONTAGE RD

LOVELAND, CO 80537
 Owner County: LARIMER
 Capacity: 4125
 Tank ID: 26490
 Tank Count: 13243
 Tank Tag Date: 9880-4
 Tank Contents: 4 - Diesel

Facility ID: 9880
 Owner ID: 2428
 Owner: JOHNSONS CORNER INC,
 Owner Address: 2842 SE FRONTAGE RD

MAP FINDINGS
FOCUS MAP 18

Map ID Site Database(s) EPA ID Number

JOHNSONS CORNER (Continued)

S102719378

LOVELAND, CO 80537
 Owner County: LARIMER
 Capacity: 4125
 Tank ID: 26491
 Tank Count: 13243
 Tank Tag Date: 9880-5
 Tank Contents: 4 - Diesel

Facility ID: 9880
 Owner ID: 2428
 Owner: JOHNSONS CORNER INC,
 Owner Address: 2842 SE FRONTAGE RD

LOVELAND, CO 80537
 Owner County: LARIMER
 Capacity: 4125
 Tank ID: 26492
 Tank Count: 13243
 Tank Tag Date: 9880-6
 Tank Contents: 4 - Diesel

Facility ID: 9880
 Owner ID: 2428
 Owner: JOHNSONS CORNER INC,
 Owner Address: 2842 SE FRONTAGE RD

LOVELAND, CO 80537
 Owner County: LARIMER
 Capacity: 11900
 Tank ID: 26493
 Tank Count: 13243
 Tank Tag Date: 9880-7
 Tank Contents: 4 - Diesel

Facility ID: 9880
 Owner ID: 2428
 Owner: JOHNSONS CORNER INC,
 Owner Address: 2842 SE FRONTAGE RD

LOVELAND, CO 80537
 Owner County: LARIMER
 Capacity: 1750
 Tank ID: 26494
 Tank Count: 13243
 Tank Tag Date: 9880-8
 Tank Contents: Kerosene

Facility ID: 9880
 Owner ID: 2428
 Owner: JOHNSONS CORNER INC,
 Owner Address: 2842 SE FRONTAGE RD

LOVELAND, CO 80537
 Owner County: LARIMER
 Capacity: 4550
 Tank ID: 26495

MAP FINDINGS
FOCUS MAP 18

Map ID	Site	Database(s)	EPA ID Number						
	<p>JOHNSONS CORNER (Continued)</p> <p>Tank Count: 13243 Tank Tag Date: 9880-9 Tank Contents: Gasoline</p> <p>Facility ID: 9880 Owner ID: 2428 Owner: JOHNSONS CORNER INC, Owner Address: 2842 SE FRONTAGE RD</p> <p>LOVELAND, CO 80537</p> <p>Owner County: LARIMER Capacity: 4125 Tank ID: 26496 Tank Count: 13243 Tank Tag Date: 9880-10 Tank Contents: Kerosene</p>		S102719378						
98	<p>CLOVERLEAF KENNEL CLUB 2527 S.E. FRONTAGE RD LOVELAND, CO 80537</p> <p>RCRIS: Contact: Not reported</p> <p>Classification: Small Quantity Generator TSDF Activities: Not reported</p> <p>Violation Status: Violations exist</p> <p>Regulation Violated: 279.22 262.11 Area of Violation: COOIL Date Violation Determined: 07/28/1997 Actual Date Achieved Compliance: 09/23/1997</p> <p>There are 1 violation record(s) reported at this site:</p> <table border="1"> <thead> <tr> <th><u>Evaluation</u></th> <th><u>Area of Violation</u></th> <th><u>Date of Compliance</u></th> </tr> </thead> <tbody> <tr> <td>Non-Financial Record Review</td> <td>COOIL</td> <td>19970923</td> </tr> </tbody> </table> <p>FINDS: Other Pertinent Environmental Activity Identified at Site: Resource Conservation and Recovery Act Information system</p>	<u>Evaluation</u>	<u>Area of Violation</u>	<u>Date of Compliance</u>	Non-Financial Record Review	COOIL	19970923	<p>RCRIS-SQG FINDS</p>	<p>1001201470 COR000008300</p>
<u>Evaluation</u>	<u>Area of Violation</u>	<u>Date of Compliance</u>							
Non-Financial Record Review	COOIL	19970923							
99	<p>VJ'S DELI 6163 E CR 16 LOVELAND, CO 80537</p>	<p>UST</p>	<p>U003118500 N/A</p>						

MAP FINDINGS
FOCUS MAP 18

Map ID	Site	Database(s)	EPA ID Number
--------	------	-------------	---------------

VJ'S DELI (Continued)

U003118500

UST:

Facility ID: 6011
 Owner Name: JOHNSON, VIRGINIA
 Owner Address: 1819 N GARFIELD
 LOVELAND, CO 80538
 Owner ID: 3850
 Tank ID: 16308
 Tank Count: 22036
 Tank Tag Date: 6011-1
 Tank Capacity: Not reported
 Tank Chemical: 4 - Diesel

Facility ID: 6011
 Owner Name: JOHNSON, VIRGINIA
 Owner Address: 1819 N GARFIELD
 LOVELAND, CO 80538
 Owner ID: 3850
 Tank ID: 16309
 Tank Count: 22036
 Tank Tag Date: 6011-2
 Tank Capacity: Not reported
 Tank Chemical: Gasoline

Facility ID: 6011
 Owner Name: JOHNSON, VIRGINIA
 Owner Address: 1819 N GARFIELD
 LOVELAND, CO 80538
 Owner ID: 3850
 Tank ID: 16310
 Tank Count: 22036
 Tank Tag Date: 6011-3
 Tank Capacity: Not reported
 Tank Chemical: Gasoline

100

JAMES R HATCH TRUCKING
640 SE FRONTAGE RD
LOVELAND, CO 80537

AST A100020330
N/A

AST:

Facility ID: 9853
 Owner ID: 2421
 Owner: HATCH, JAMES
 Owner Address: 640 SE FRONTAGE RD
 LOVELAND, CO 80537
 Owner County: LARIMER
 Capacity: 4000
 Tank ID: 26366
 Tank Count: 13243
 Tank Tag Date: 9853-1
 Tank Contents: 4 - Diesel

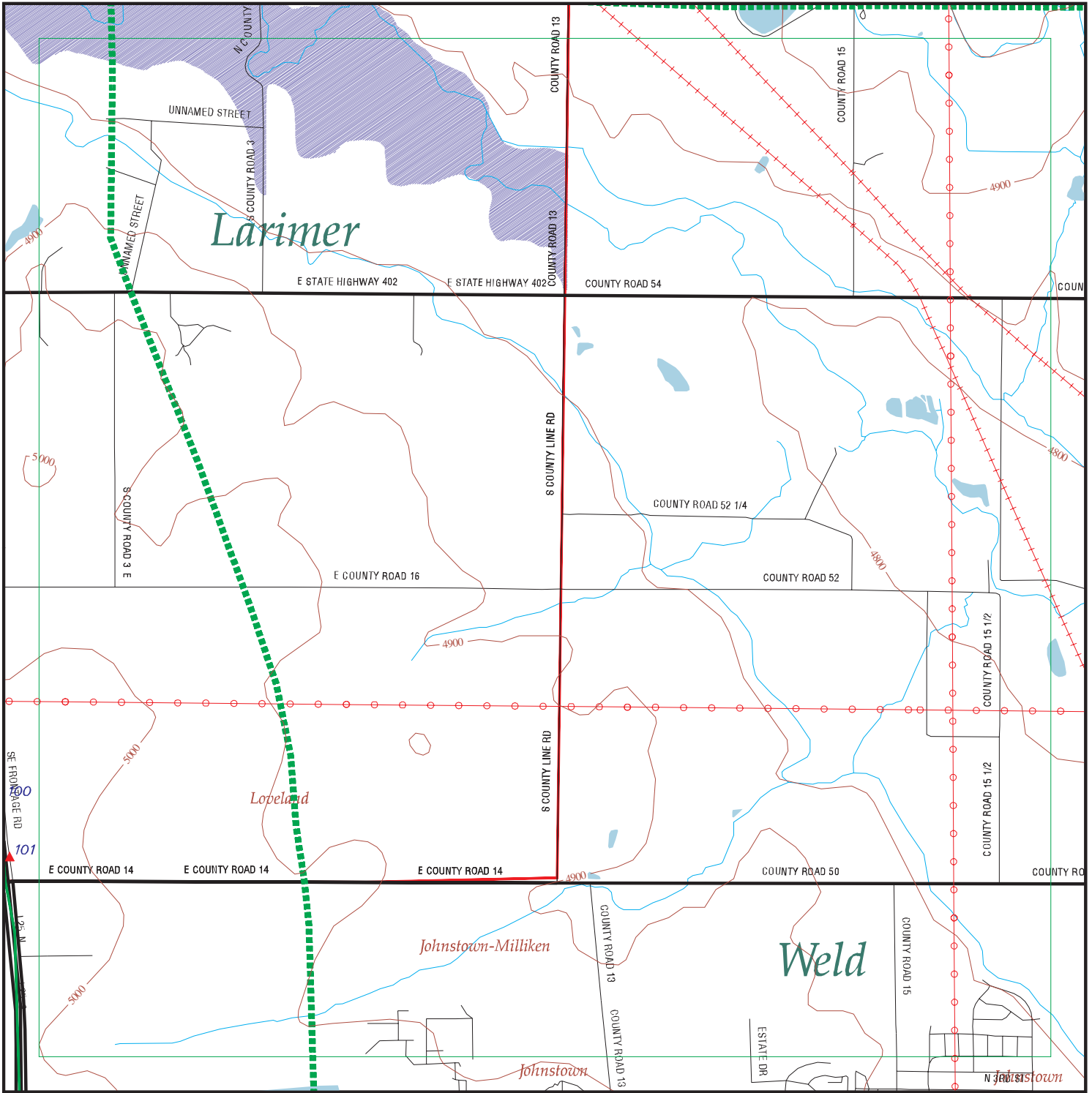
MAP FINDINGS
FOCUS MAP 18

<u>Map ID</u>	<u>Site</u>	<u>Database(s)</u>	<u>EPA ID Number</u>
101	COULSON EXCAVATION COMPANY INCORPORATED 260 SE FRONTAGE ROAD LOVELAND, CO 80538	FINDS	1005496064 110001727953
	FINDS: Other Pertinent Environmental Activity Identified at Site: Aerometric Information Retrieval System/AIRS Facility Subsystem National Emissions Inventory		

FOCUS MAP 18 ORPHAN SUMMARY

City	EDR ID	Site Name	Site Address	Zip	Database(s)
BERTHOUD	1001616972	KWIK KORNER INC	437 HWY 287	80513	UST, CO TRUST
BERTHOUD	1006816753	SUN MOUNTAIN INC	140 COMMERCE RD	80513	RCRIS-SQG, FINDS
BERTHOUD	1001269629	CONOCO #06368	1095 1ST ST	80513	UST, CO TRUST
BERTHOUD	S104232194	SAVEWAY #3	1095 1ST ST	80513	LUST
BERTHOUD	1004445765	KWIK KORNER INC	437 S US HWY 287	80513	FINDS, LUST
JOHNSTOWN	U003603299	H & R AUTO TRUCK REPAIR	100 W 1ST	80534	UST, CO TRUST
JOHNSTOWN	S102720784	US WEST JOHNSTOWN-MILLIKEN CDO	HWY 257	80534	LUST
JOHNSTOWN	U003197329	U S WEST JOHNSTOWN-MILLIKEN CDO	HWY 257	80534	UST
JOHNSTOWN	1003073236	JOHNSTOWN CARBON TETRACHLORIDE	JOHNSTOWN WATER TREATMENT PLANT	80534	CERCLIS, FINDS
JOHNSTOWN	U003967203	FRONTIER FERTILIZER	105 WEST S 1ST ST	80534	UST
JOHNSTOWN	S105566811	H & R AUTO & TRUCK REPAIR	100 W S 1ST	80534	LUST
JOHNSTOWN	U003663075	GSC EXPRESS LTD	106 E S 1ST ST	80534	LUST, UST, CO TRUST
JOHNSTOWN	U003197584	WELD COUNTY FACILITY AT JOHNSTOWN	STATE HWY 60	80534	UST
JOHNSTOWN	1006426277	JOHNSTOWN DIELDRIN	STORMWATER DRAINAGE DITCH AT PVC PIPE	80534	CERCLIS, FINDS
LOVELAND	S103853339	GARTON OIL CO INC	814 SW 14TH ST	80537	LUST
LOVELAND	1000237868	HACH COMPANY	5300 E 57TH ST	80537	RCRIS-SQG, LUST, RCRIS-TSD, CORRACTS, CERC-NFRAP
LOVELAND	1007091683	EPA CLEANUP	6503 HIGHWAY 60	80537	RCRIS-SQG
LOVELAND	U003517528	BIG THOMPSON INDIAN VILLAGE	1348 BIG THOMPSON CANYON	80537	LUST, UST
LOVELAND	1004680393	VACANT PROPERTY	SE CORNER OF 8TH & HWY 287	80537	RCRIS-SQG, FINDS
LOVELAND	1004678849	USBOR - POLE HILL POWERPLANT	11056 WEST COUNTY RD 18E PH	80537	RCRIS-SQG, FINDS
LOVELAND	U003603368	SANDYS #2	5649 W CR HWY 34	80537	UST
LOVELAND	U003967941	AMERIGAS	FRONTAGE RD	80537	UST
LOVELAND	1003877818	UHLMAN DUMP	7143 E. HIGHWAY 402	80537	CERC-NFRAP
LOVELAND	1003877821	ANDERSON DUMP	4500 E. HIGHWAY 402	80537	CERC-NFRAP
LOVELAND	1006932046	NO RESPECT DRUMS	6503 E. HIGHWAY 60	80537	CERCLIS
LOVELAND	1007291301	RABBIT SHADOW FARM	2880 EAST HIGHWAY	80537	FTTS INSP
LOVELAND	1007291302	RABBIT SHADOW FARMS	2880 E. HIGHWAY 402	80537	FTTS INSP
LOVELAND	1004679538	COLORADO DEPT OF TRANS - LOVELAND	2207 EAST HWY 402	80537	RCRIS-SQG, FINDS
LOVELAND	S103853402	TOTAL #2743	6150 E HWY 34	80537	LUST
LOVELAND	S104660330	LARIMER COUNTY SHOP	2205 E HWY 402	80537	LUST, AST
LOVELAND	S105567494	LOVELAND COUNTRY STORE	5518 E HWY 34	80537	LUST
LOVELAND	S105567690	TRANS-WESTERN EXPRESS LTD	8906 E HWY 34	80537	LUST
LOVELAND	U003241037	LOVELAND COUNTRY STORE	5518 US HWY 34 E	80537	LUST, UST, CO TRUST
LOVELAND	U003663156	DIAMOND SHAMROCK 4133	6150 E HWY 34	80537	UST, CO TRUST
LOVELAND	U003967311	BIG RED RV	1550 W HWY 34	80537	UST
LOVELAND	U003967842	RIVERVIEW RV PARK & CAMPGROUND	7806 W HWY 34	80537	UST
LOVELAND	U003967885	PHILLIPS 66 PROPANE	900 E HWY 402	80537	UST
LOVELAND	1007269673	BAKEL FARM SUPPLY CO	2740 STATE HWY 60	80537	FTTS INSP
LOVELAND	1004679603	RON GROB COMPANY	8466 EAST US HWY 34	80537	RCRIS-SQG, FINDS

Focus Map 19



EDR DataMap –Environmental Atlas

North I25 EIS

Legend

- | | | | | |
|--------------------|-------------------|-------------|-------------------------|--------------|
| Roads | Waterways | Powerlines | Water | Listed Sites |
| Major Roads | Railroads | Pipelines | Superfund Sites | |
| Contour Lines | Study Boundary | Fault Lines | Indian Reservations BIA | |
| 100-Yr Flood Zones | Federal DOD Sites | | | |



Scale in Miles

FOCUS MAP 19 SUMMARY

<u>Database</u>	<u>Total Plotted</u>
<u>FEDERAL ASTM STANDARD</u>	
NPL	0
Proposed NPL	0
CERCLIS	0
CERC-NFRAP	0
CORRACTS	0
RCRIS-TSD	0
RCRIS Lg. Quan. Gen.	0
RCRIS Sm. Quan. Gen.	0
ERNS	0
<u>STATE ASTM STANDARD</u>	
State Haz. Waste	N/A
State Landfill	0
LUST	0
CO TRUST	0
UST	0
INDIAN UST	0
INDIAN LUST	0
VCP	0
<u>FEDERAL ASTM SUPPLEMENTAL</u>	
CONSENT	0
ROD	0
Delisted NPL	0
FINDS	1
HMIRS	0
MLTS	0
MINES	0
NPL Liens	0
PADS	0
DOD	0
INDIAN RESERV	0
FUDS	0
ODI	0
UMTRA	0
RAATS	0
TRIS	0
TSCA	0
SSTS	0
FTTS	0
<u>STATE OR LOCAL ASTM SUPPLEMENTAL</u>	
Historical Landfill	0

FOCUS MAP 19 SUMMARY

<u>Database</u>	<u>Total Plotted</u>
AST	0
CO ERNS	0
Methane Site	0
UMTRA	0
CDL	0
DRYCLEANERS	0
Methane Investigation	0
 <u>EDR PROPRIETARY HISTORICAL DATABASES</u>	
Coal Gas	0
 <u>BROWNFIELDS DATABASES</u>	
US BROWNFIELDS	0
AUL	0
VCP	0

NOTES:

Sites may be listed in more than one database

N/A = This State does not maintain a SHWS list. See the Federal CERCLIS list.

MAP FINDINGS
FOCUS MAP 19

<u>Map ID</u>	<u>Site</u>	<u>Database(s)</u>	<u>EPA ID Number</u>
---------------	-------------	--------------------	----------------------

Coal Gas Site Search: No site was found in a search of Real Property Scan's ENVIROHAZ database.

101	COULSON EXCAVATION COMPANY INCORPORATED 260 SE FRONTAGE ROAD LOVELAND, CO 80538	FINDS	1005496064 110001727953
------------	--	--------------	------------------------------------

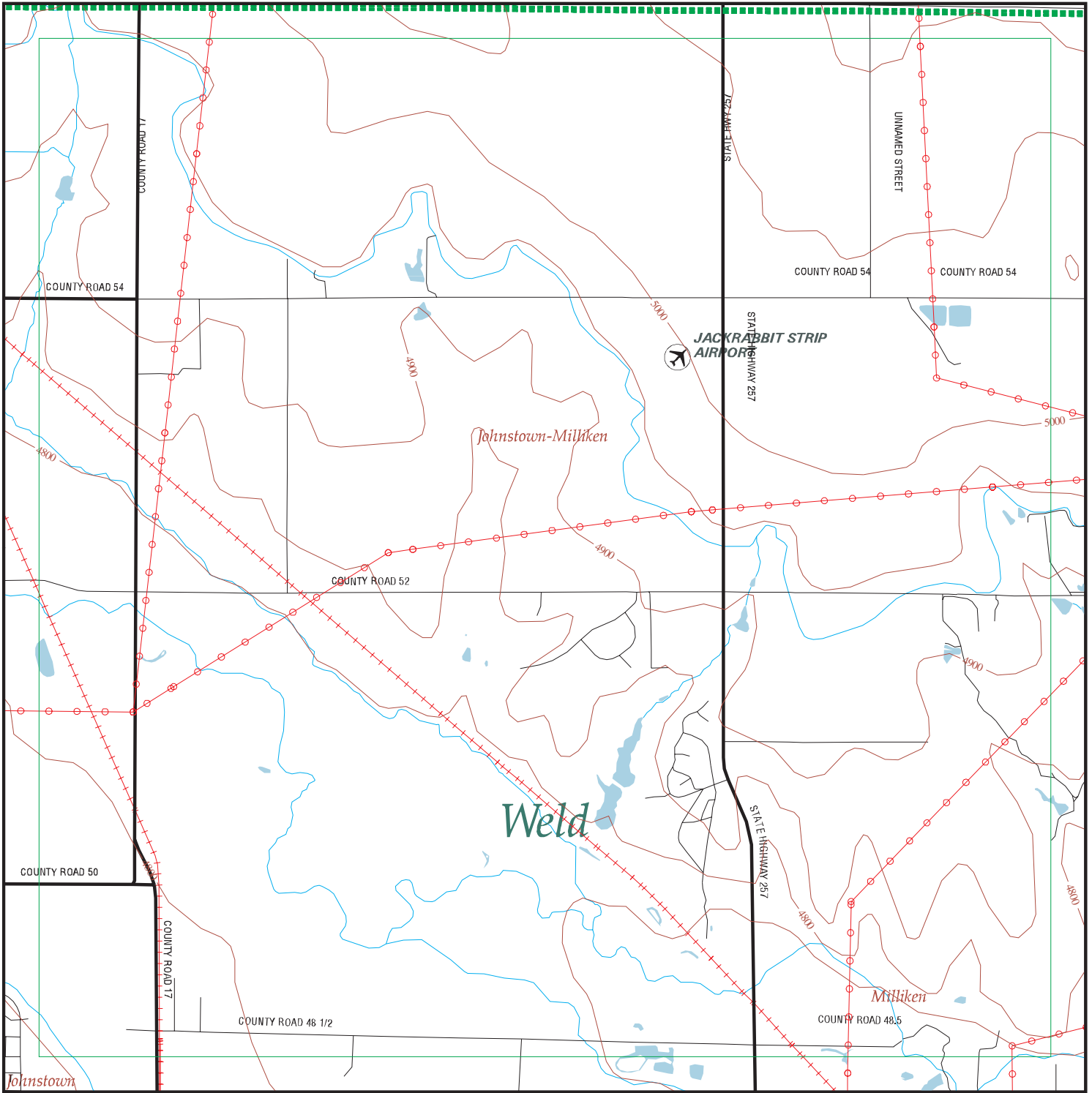
FINDS:

Other Pertinent Environmental Activity Identified at Site:
Aerometric Information Retrieval System/AIRS Facility Subsystem
National Emissions Inventory

FOCUS MAP 19 ORPHAN SUMMARY

City	EDR ID	Site Name	Site Address	Zip	Database(s)
BERTHOUD	1001616972	KWIK KORNER INC	437 HWY 287	80513	UST, CO TRUST
BERTHOUD	1004445765	KWIK KORNER INC	437 S US HWY 287	80513	FINDS, LUST
JOHNSTOWN	S102720784	US WEST JOHNSTOWN-MILLIKEN CDO	HWY 257	80534	LUST
JOHNSTOWN	U003197329	U S WEST JOHNSTOWN-MILLIKEN CDO	HWY 257	80534	UST
JOHNSTOWN	1003073236	JOHNSTOWN CARBON TETRACHLORIDE	JOHNSTOWN WATER TREATMENT PLANT	80534	CERCLIS, FINDS
JOHNSTOWN	U003197584	WELD COUNTY FACILITY AT JOHNSTOWN	STATE HWY 60	80534	UST
JOHNSTOWN	1006426277	JOHNSTOWN DIELDRIN	STORMWATER DRAINAGE DITCH AT PVC PIPE	80534	CERCLIS, FINDS
LOVELAND	1000237868	HACH COMPANY	5300 E 57TH ST	80537	RCRIS-SQG, LUST, RCRIS-TSD, CORRACTS, CERC-NFRAP
LOVELAND	1007091683	EPA CLEANUP	6503 HIGHWAY 60	80537	RCRIS-SQG
LOVELAND	1004680393	VACANT PROPERTY	SE CORNER OF 8TH & HWY 287	80537	RCRIS-SQG, FINDS
LOVELAND	1004678849	USBOR - POLE HILL POWERPLANT	11056 WEST COUNTY RD 18E PH	80537	RCRIS-SQG, FINDS
LOVELAND	U003603368	SANDYS #2	5649 W CR HWY 34	80537	UST
LOVELAND	S105684470	CITY OF LOVELAND, FIRE TRAINING GROUND	911 EMERGENCY LANE 5TH / RAILROAD	80537	LUST
LOVELAND	U003967941	AMERIGAS	FRONTAGE RD	80537	UST
LOVELAND	1003877818	UHLMAN DUMP	7143 E. HIGHWAY 402	80537	CERC-NFRAP
LOVELAND	1003877821	ANDERSON DUMP	4500 E. HIGHWAY 402	80537	CERC-NFRAP
LOVELAND	1006932046	NO RESPECT DRUMS	6503 E. HIGHWAY 60	80537	CERCLIS
LOVELAND	1007291301	RABBIT SHADOW FARM	2880 EAST HIGHWAY	80537	FTTS INSP
LOVELAND	1007291302	RABBIT SHADOW FARMS	2880 E. HIGHWAY 402	80537	FTTS INSP
LOVELAND	1004679538	COLORADO DEPT OF TRANS - LOVELAND	2207 EAST HWY 402	80537	RCRIS-SQG, FINDS
LOVELAND	S103853402	TOTAL #2743	6150 E HWY 34	80537	LUST
LOVELAND	S104660330	LARIMER COUNTY SHOP	2205 E HWY 402	80537	LUST, AST
LOVELAND	S105567494	LOVELAND COUNTRY STORE	5518 E HWY 34	80537	LUST
LOVELAND	S105567690	TRANS-WESTERN EXPRESS LTD	8906 E HWY 34	80537	LUST
LOVELAND	U003241037	LOVELAND COUNTRY STORE	5518 US HWY 34 E	80537	LUST, UST, CO TRUST
LOVELAND	U003663156	DIAMOND SHAMROCK 4133	6150 E HWY 34	80537	UST, CO TRUST
LOVELAND	U003967311	BIG RED RV	1550 W HWY 34	80537	UST
LOVELAND	U003967842	RIVERVIEW RV PARK & CAMPGROUND	7806 W HWY 34	80537	UST
LOVELAND	U003967885	PHILLIPS 66 PROPANE	900 E HWY 402	80537	UST
LOVELAND	U003517751	LOVELAND STEAM LAUNDRY	403 4TH ST	80537	LUST, UST
LOVELAND	1007269673	BAKEL FARM SUPPLY CO	2740 STATE HWY 60	80537	FTTS INSP
LOVELAND	1004679603	RON GROB COMPANY	8466 EAST US HWY 34	80537	RCRIS-SQG, FINDS

Focus Map 20



EDR DataMap –Environmental Atlas

North I25 EIS

Legend

- | | | | | |
|---------------|----------------|-------------------|-------------------------|--------------|
| Roads | Waterways | Powerlines | Water | Listed Sites |
| Major Roads | Railroads | Pipelines | Superfund Sites | |
| Contour Lines | Study Boundary | Fault Lines | Indian Reservations BIA | |
| | | Federal DOD Sites | | |

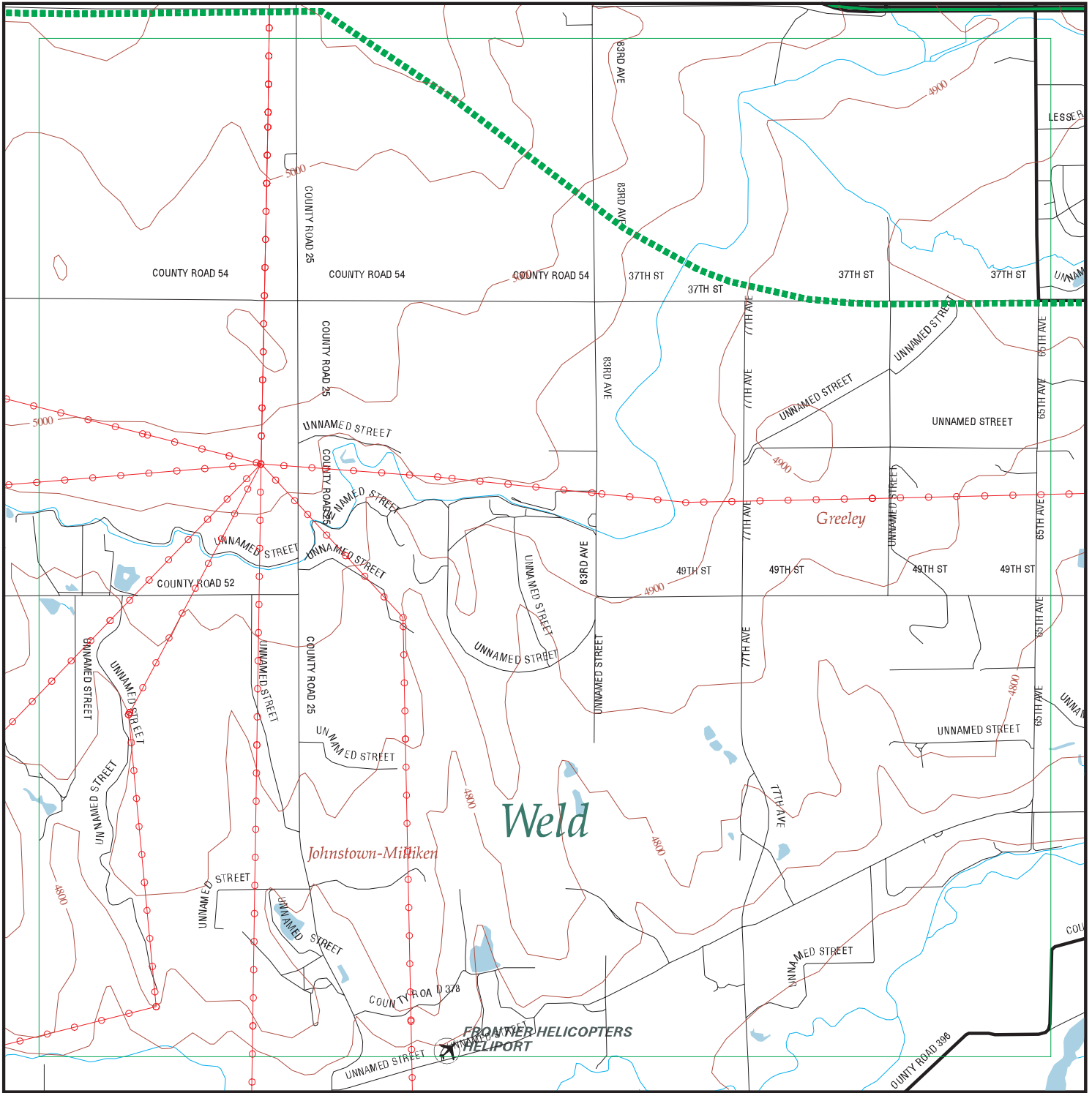


Scale in Miles

FOCUS MAP 20 ORPHAN SUMMARY

City	EDR ID	Site Name	Site Address	Zip	Database(s)
JOHNSTOWN	S102720784	US WEST JOHNSTOWN-MILLIKEN CDO	HWY 257	80534	LUST
JOHNSTOWN	U003197329	U S WEST JOHNSTOWN-MILLIKEN CDO	HWY 257	80534	UST
JOHNSTOWN	1003073236	JOHNSTOWN CARBON TETRACHLORIDE	JOHNSTOWN WATER TREATMENT PLANT	80534	CERCLIS, FINDS
JOHNSTOWN	U003197584	WELD COUNTY FACILITY AT JOHNSTOWN	STATE HWY 60	80534	UST
JOHNSTOWN	1006426277	JOHNSTOWN DIELDRIN	STORMWATER DRAINAGE DITCH AT PVC PIPE	80534	CERCLIS, FINDS
MILLIKEN	S105981907	ARBORLAND NURSERY	22505 HWY 60	80543	LUST

Focus Map 21



EDR DataMap – Environmental Atlas

North I25 EIS

Legend

- | | | | | |
|---------------|----------------|-------------|-------------------|-------------------------|
| Roads | Waterways | Powerlines | Water | Listed Sites |
| Major Roads | Railroads | Pipelines | Superfund Sites | Indian Reservations BIA |
| Contour Lines | Study Boundary | Fault Lines | Federal DOD Sites | |

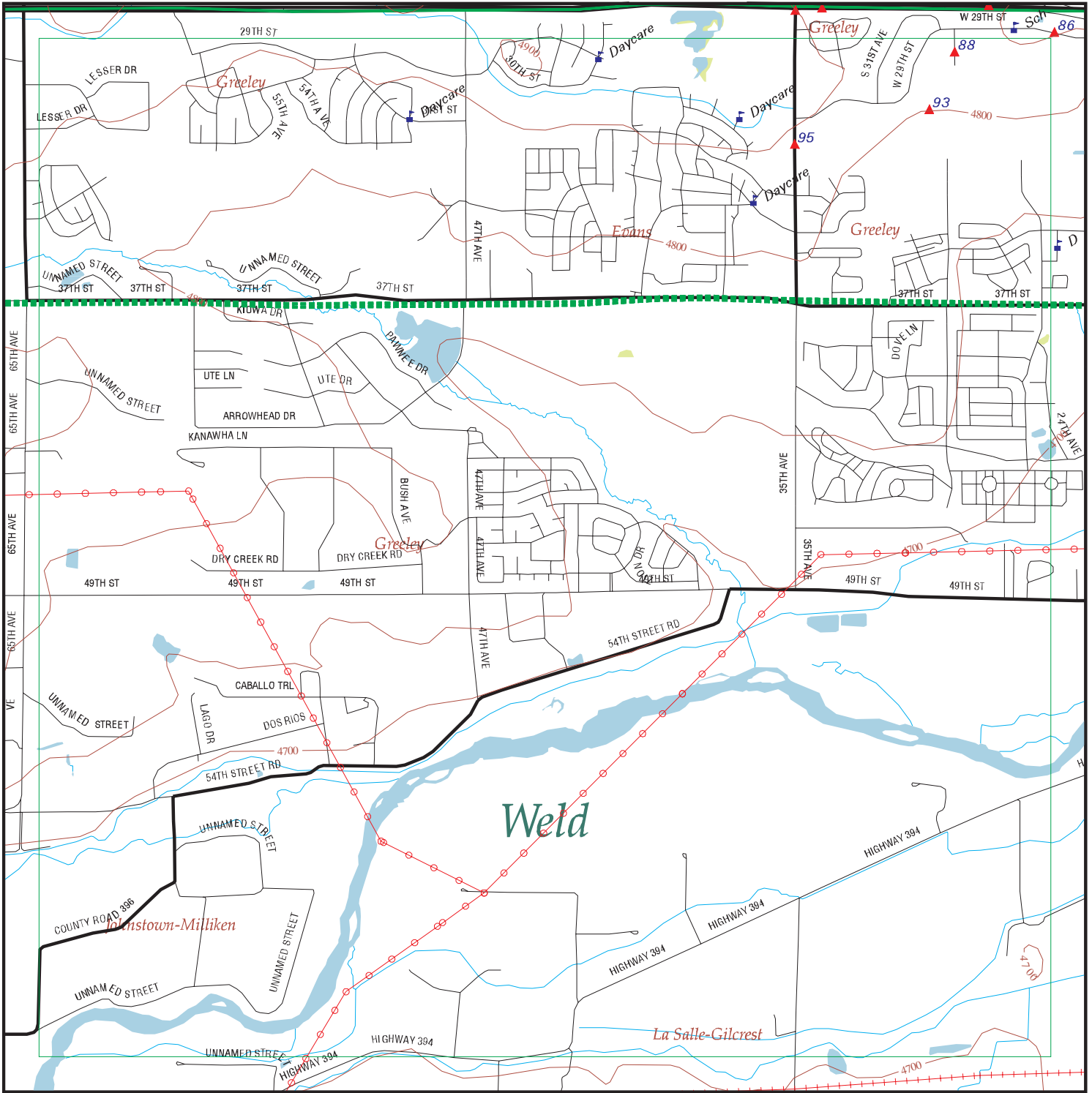


Scale in Miles

FOCUS MAP 21 ORPHAN SUMMARY

City	EDR ID	Site Name	Site Address	Zip	Database(s)
GREELEY	1004679693	WELD CO SHERIFF'S OFFICE	10531 HWY 257	80634	RCRIS-SQG, FINDS
GREELEY	U003302255	CDOT GREELEY	10601 HWY 34 BUSINESS	80634	LUST, UST, CO TRUST
GREELEY	S104303323	HIGHLAND HILLS GOLF COURSE	2200 CLUB HOUSE DR	80634	LUST, CO ERNS
GREELEY	1001959981	GARNSEY & WHEELER FORD	4901 29TH STREET	80634	RCRIS-SQG, FINDS
LA SALLE	1000858218	CDOT UPRR BRIDGE PROJECT	HWY 81 MP 261.34 TO MP 262.16	80645	RCRIS-SQG, FINDS
LA SALLE	U003116748	H & S IRRIGATION	23275 HWY 85	80645	LUST, UST
LA SALLE	1000259515	ACTION OILFIELD SERVICES, INCORPORATED	24020 COUNTY ROAD 46	80645	RCRIS-SQG, FINDS
LASALLE	1003073231	MAGNUSON SALVAGE YARD	15020 WELD COUNTY ROAD 47	80645	CERCLIS, FINDS
MILLIKEN	S105981907	ARBORLAND NURSERY	22505 HWY 60	80543	LUST

Focus Map 22



EDR DataMap – Environmental Atlas

North I25 EIS

Legend

- | | | | | |
|---------------|-------------------|-------------|-------------------------|--------------|
| Roads | Waterways | Powerlines | Water | Listed Sites |
| Major Roads | Railroads | Pipelines | Superfund Sites | |
| Contour Lines | Study Boundary | Fault Lines | Indian Reservations BIA | |
| Wetlands | Federal DOD Sites | | | |



Scale in Miles

FOCUS MAP 22 SUMMARY

<u>Database</u>	<u>Total Plotted</u>
<u>FEDERAL ASTM STANDARD</u>	
NPL	0
Proposed NPL	0
CERCLIS	0
CERC-NFRAP	0
CORRACTS	0
RCRIS-TSD	0
RCRIS Lg. Quan. Gen.	0
RCRIS Sm. Quan. Gen.	6
ERNS	0
<u>STATE ASTM STANDARD</u>	
State Haz. Waste	N/A
State Landfill	0
LUST	3
CO TRUST	0
UST	5
INDIAN UST	0
INDIAN LUST	0
VCP	0
<u>FEDERAL ASTM SUPPLEMENTAL</u>	
CONSENT	0
ROD	0
Delisted NPL	0
FINDS	6
HMIRS	0
MLTS	0
MINES	0
NPL Liens	0
PADS	0
DOD	0
INDIAN RESERV	0
FUDS	0
ODI	0
UMTRA	0
RAATS	0
TRIS	0
TSCA	0
SSTS	0
FTTS	0
<u>STATE OR LOCAL ASTM SUPPLEMENTAL</u>	
Historical Landfill	0

FOCUS MAP 22 SUMMARY

<u>Database</u>	<u>Total Plotted</u>
AST	1
CO ERNS	0
Methane Site	0
UMTRA	0
CDL	0
DRYCLEANERS	0
Methane Investigation	0
 <u>EDR PROPRIETARY HISTORICAL DATABASES</u>	
Coal Gas	0
 <u>BROWNFIELDS DATABASES</u>	
US BROWNFIELDS	0
AUL	0
VCP	0

NOTES:

Sites may be listed in more than one database

N/A = This State does not maintain a SHWS list. See the Federal CERCLIS list.

MAP FINDINGS
FOCUS MAP 22

Map ID Site Database(s) EPA ID Number

Coal Gas Site Search: No site was found in a search of Real Property Scan's ENVIROHAZ database.

81 **GREASE MONKEY** UST U003806086
2601 W 28TH ST AST N/A
GREELEY, CO 80631

UST:

Facility ID: 1313
Owner Name: Not reported
Owner Address: 2601 W 28TH ST
GREELEY, CO 80631

Owner ID: 5210
Tank ID: 3674
Tank Count: 22036
Tank Tag Date: 1313-3
Tank Capacity: 3000
Tank Chemical: Z Unknown

Facility ID: 1313
Owner Name: Not reported
Owner Address: 2601 W 28TH ST
GREELEY, CO 80631

Owner ID: 5210
Tank ID: 3675
Tank Count: 22036
Tank Tag Date: 1313-4
Tank Capacity: 3000
Tank Chemical: Z Unknown

Facility ID: 1313
Owner Name: Not reported
Owner Address: 2601 W 28TH ST
GREELEY, CO 80631

Owner ID: 5210
Tank ID: 3676
Tank Count: 22036
Tank Tag Date: 1313-5
Tank Capacity: 3000
Tank Chemical: Z Unknown

Facility ID: 1313
Owner Name: Not reported
Owner Address: 2601 W 28TH ST
GREELEY, CO 80631

Owner ID: 5210
Tank ID: 3677
Tank Count: 22036
Tank Tag Date: 1313-6
Tank Capacity: 3000
Tank Chemical: 6 - Used Oil (Waste Oil)

MAP FINDINGS
FOCUS MAP 22

Map ID	Site	Database(s)	EPA ID Number
--------	------	-------------	---------------

GREASE MONKEY (Continued)

U003806086

AST:

Facility ID: 1313
 Owner ID: 5210
 Owner: Not reported
 Owner Address: 2601 W 28TH ST

 GREELEY, CO 80631
 Owner County: WELD
 Capacity: 2000
 Tank ID: 3672
 Tank Count: 13243
 Tank Tag Date: 1313-1
 Tank Contents: 6 - Used Oil (Waste Oil)

Facility ID: 1313
 Owner ID: 5210
 Owner: Not reported
 Owner Address: 2601 W 28TH ST

GREELEY, CO 80631
 Owner County: WELD
 Capacity: 1000
 Tank ID: 3673
 Tank Count: 13243
 Tank Tag Date: 1313-2
 Tank Contents: Z Unknown

**81 CO S INTERNATIONAL MOTOR CARS INC
 2563 28TH STREET
 GREELEY, CO 80631**

**RCRIS-SQG 1000374992
 FINDS COD056829286
 UST**

RCRIS:

Owner: COVANHER WAARDEN
 (999) 999-9999
 EPA ID: COD056829286
 Contact: WAARDEN COVAMHER
 (303) 330-2600

Classification: Small Quantity Generator
 TSD Activities: Not reported

Violation Status: No violations found

FINDS:

Other Pertinent Environmental Activity Identified at Site:
 Resource Conservation and Recovery Act Information system

MAP FINDINGS
FOCUS MAP 22

Map ID	Site	Database(s)	EPA ID Number
	CO S INTERNATIONAL MOTOR CARS INC (Continued)		1000374992
	UST: Facility ID: 5461 Owner Name: COLORADOS INTERNATIONAL MOTOR CARS, Owner Address: 2563 W 28TH ST GREELEY, CO 80631 Owner ID: 5141 Tank ID: 14962 Tank Count: 22036 Tank Tag Date: 5461-1 Tank Capacity: 560 Tank Chemical: 6 - Used Oil (Waste Oil)		
82	SUNSET MEMORIAL GARDENS 3400 28TH ST GREELEY, CO 80634	LUST UST	U003124031 N/A
	LUST: Log Date: 8/13/90 Event ID: 1179 Status: Closed UST: Facility ID: 2870 Owner Name: SUNSET MEMORIAL GARDENS, Owner Address: 3400 28TH ST GREELEY, CO 80634 Owner ID: 5033 Tank ID: 7866 Tank Count: 22036 Tank Tag Date: 2870-1 Tank Capacity: 500 Tank Chemical: Gasoline		
83	THE HOME DEPOT - 1515 2815 35TH AVE GREELEY, CO 80634	RCRIS-SQG FINDS	1006806140 COR000204990
	RCRIS: Owner: HOME DEPOT USA (770) 384-2141 EPA ID: COR000204990 Contact: GREG ROMEY (760) 602-8663 Classification: Small Quantity Generator TSD Activities: Not reported Violation Status: No violations found FINDS: Other Pertinent Environmental Activity Identified at Site: Resource Conservation and Recovery Act Information system		

MAP FINDINGS
FOCUS MAP 22

Map ID	Site	Database(s)	EPA ID Number
86	HUGH M WOODS #198 2450 29TH GREELEY, CO 80631 RCRIS: Owner: PAYLESS CASHWAYS INC (816) 234-6000 EPA ID: COD983799529 Contact: DAVE MCKEE (816) 234-6000 Classification: Conditionally Exempt Small Quantity Generator TSD Activities: Not reported Violation Status: No violations found FINDS: Other Pertinent Environmental Activity Identified at Site: Resource Conservation and Recovery Act Information system	RCRIS-SQG FINDS	1004679752 COD983799529
86	SUPER KMART - 4934 2400 W 29TH ST GREELEY, CO 80631 RCRIS: Owner: KMART EPA ID: COR000001446 Contact: Not reported Classification: Small Quantity Generator TSD Activities: Not reported Violation Status: No violations found FINDS: Other Pertinent Environmental Activity Identified at Site: Resource Conservation and Recovery Act Information system	RCRIS-SQG FINDS	1001075730 COR000001446
86	PENSKE AUTO CENTER 2400 W 29TH ST GREELEY, CO 80631 RCRIS: Owner: PENSKE AUTO CENTER INC (810) 614-1116 EPA ID: COR000003384 Contact: DAVID TATUM (810) 643-5171 Classification: Conditionally Exempt Small Quantity Generator TSD Activities: Not reported	RCRIS-SQG FINDS	1004679977 COR000003384

MAP FINDINGS
FOCUS MAP 22

Map ID	Site	Database(s)	EPA ID Number
	PENSKE AUTO CENTER (Continued) Violation Status: No violations found FINDS: Other Pertinent Environmental Activity Identified at Site: Resource Conservation and Recovery Act Information system		1004679977
88	PIONEER PRESS OF GREELEY INC 2965 S 27TH AVE GREELEY, CO 80631 RCRIS: Owner: PIONEER PRESS OF GREELEY INC (303) 330-4800 EPA ID: CO0000591537 Contact: Not reported Classification: Conditionally Exempt Small Quantity Generator TSDF Activities: Not reported Violation Status: No violations found FINDS: Other Pertinent Environmental Activity Identified at Site: Aerometric Information Retrieval System/AIRS Facility Subsystem National Emissions Inventory National Emissions Trends Resource Conservation and Recovery Act Information system	RCRIS-SQG FINDS	1000905711 CO0000591537
93	AAMCO TRANSMISSION 2820 31ST AVE GREELEY, CO 80631 LUST: Log Date: 2/2/93 Event ID: 4328 Status: Closed UST: Facility ID: 4901 Owner Name: AAMCO TRANSMISSION, Owner Address: 2820 31ST AVE GREELEY, CO 80631 Owner ID: 2197 Tank ID: 13638 Tank Count: 22036 Tank Tag Date: 4901-1 Tank Capacity: 500 Tank Chemical: 6 - Used Oil (Waste Oil)	LUST UST	1000820924 N/A

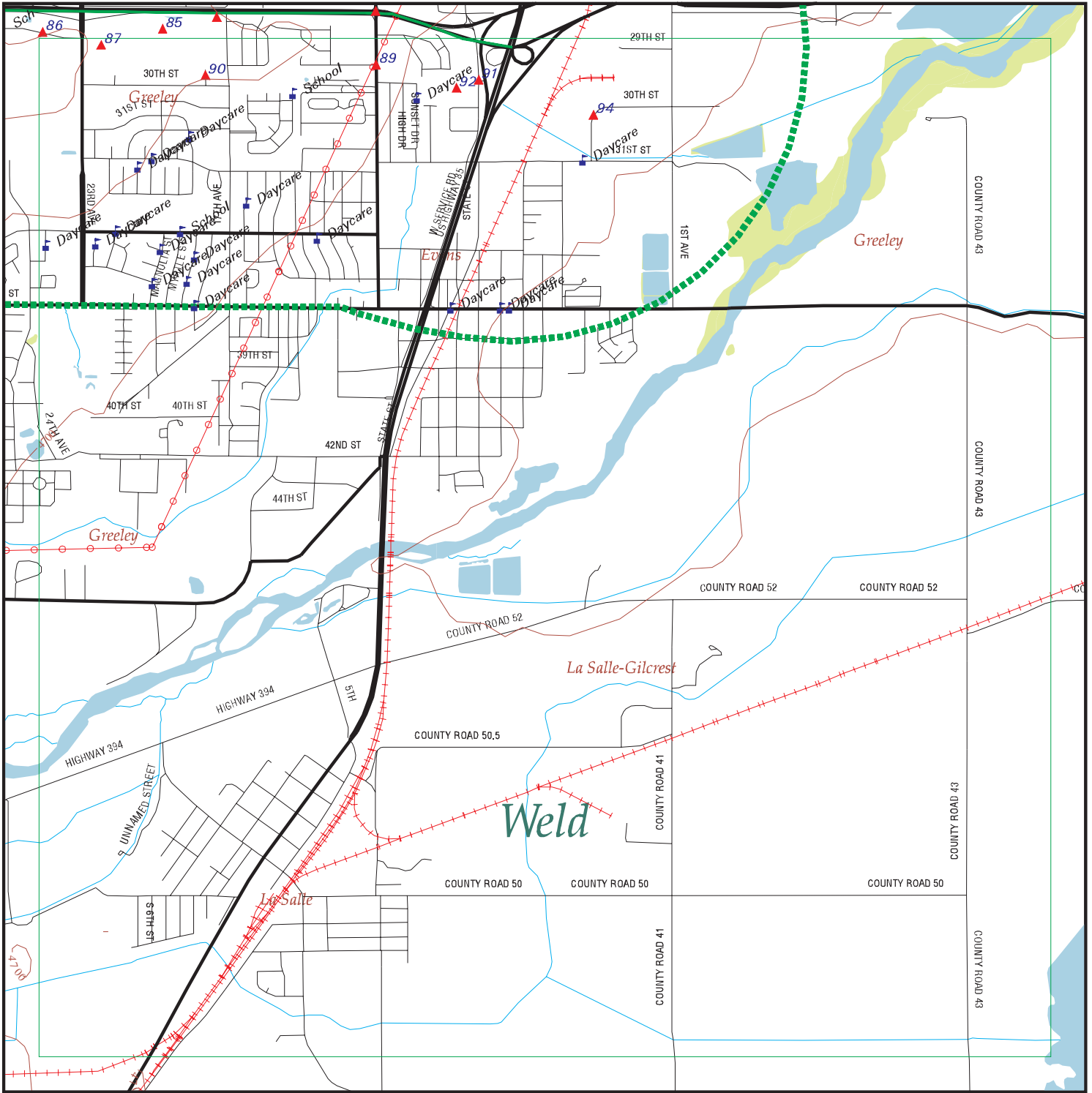
MAP FINDINGS
FOCUS MAP 22

Map ID	Site	Database(s)	EPA ID Number
95	US WEST COMMUNICATIONS PARKVIEW OFC 3101 35TH AVE GREELEY, CO 80634	LUST UST	U003122875 N/A
	LUST: Log Date: 12/23/94 Event ID: 2316 Status: Closed		
	UST: Facility ID: 9665 Owner Name: Not reported Owner Address: 1855 S FLATIRON CT BOULDER, CO 80301 Owner ID: 8025 Tank ID: 25721 Tank Count: 22036 Tank Tag Date: 9665-1 Tank Capacity: 5000 Tank Chemical: 4 - Diesel		
	Facility ID: 9665 Owner Name: Not reported Owner Address: 1855 S FLATIRON CT BOULDER, CO 80301 Owner ID: 8025 Tank ID: 25722 Tank Count: 13243 Tank Tag Date: 9665-2 Tank Capacity: 560 Tank Chemical: 4 - Diesel		

FOCUS MAP 22 ORPHAN SUMMARY

City	EDR ID	Site Name	Site Address	Zip	Database(s)
EVANS	S105684386	WHEELER PARTNERSHIP PROPERTY	23RD AVE / 37TH ST / 2210 E 37TH ST	80620	LUST
EVANS	S105143481	TOTAL - TACO BELL	3636 23RD AVE	80620	LUST
EVANS	1005904569	AAA WASTE OIL RECOVERY INC	4725 INDUSTRIAL PARK AVE	80620	RCRIS-SQG, FINDS
FORT LUPTON	1003877343	BRIGHTON - FT LUPTON LDFL	E SIDE OF HWY 85	80631	CERC-NFRAP
GREELEY	S105566868	MOSER HILL RESERVOIR	11TH ST / 54TH AVE	80631	LUST
GREELEY	1004678986	BRENTWOOD MIDDLE SCHOOL	24TH AVE CT & 26TH ST	80631	RCRIS-SQG, FINDS
GREELEY	1004679693	WELD CO SHERIFF'S OFFICE	10531 HWY 257	80634	RCRIS-SQG, FINDS
GREELEY	U003241591	FRONT RANGE FEED LOTS	24597 HWY 263	80631	LUST, UST
GREELEY	1004680532	WELD COUNTY SCHOOL DISTRICT 6	155 E 27TH ST	80631	RCRIS-SQG, FINDS
GREELEY	U003302255	CDOT GREELEY	10601 HWY 34 BUSINESS	80634	LUST, UST, CO TRUST
GREELEY	1005426257	CENTENNIAL AG SUPPLY CO	24330 HWY 34	80631	SSTS
GREELEY	1007272465	CENTENNIAL AG SUPPLY COMPANY	24330 HWY 34	80631	FTTS INSP
GREELEY	S105567289	KFKA RADIO TRANSMITTER WCB	35TH AVE / 37TH ST	80631	LUST
GREELEY	1003877442	WELD COUNTY DUMP	65TH AVENUE	80631	CERC-NFRAP
GREELEY	S102053522	CHEVRON USA INC #70635	2727 23RD AVE	80631	LUST
GREELEY	S105737151		140 23RD AVE. - IN FRONT OF #38	80631	CO ERNS, CDL
GREELEY	1007278500	FOUR-APARTMENT COMPLEX (VINTAGE CORP.)	1140 26TH AVE., APARTMENTS A-D	80631	FTTS INSP
GREELEY	1007278502	FOUR-PLEX APARTMENTS (VINTAGE CORP.)	1138 26TH AVENUE	80631	FTTS INSP
GREELEY	S104303323	HIGHLAND HILLS GOLF COURSE	2200 CLUB HOUSE DR	80634	LUST, CO ERNS
GREELEY	S105567842	AEROWEST FLYING CLUB HANGER	GREELEY-WELD COUNTY AIRPORT	80631	LUST
GREELEY	U003401056	COLORADO STATE UNIVERSITY	10 MI N ON HWY 64	80631	UST
GREELEY	1001959981	GARNSEY & WHEELER FORD	4901 29TH STREET	80634	RCRIS-SQG, FINDS
GREELEY	1004679767	AAMCO TRANSMISSION OF GREELEY	2820 31ST STREET	80631	RCRIS-SQG, FINDS
GREELEY	1005432705	LOVELAND INDUSTRIES, INC	14520 WELD COUNTY RD 64	80631	SSTS
GREELEY	1007282807	JOHNSON FARMS	25800 WELD COUNTY ROAD	80631	FTTS INSP
GREELEY	S106121746		28098 WELD COUNTY RD. 60.5	80631	CO ERNS, CDL
LA SALLE	1000858218	CDOT UPRR BRIDGE PROJECT	HWY 81 MP 261.34 TO MP 262.16	80645	RCRIS-SQG, FINDS
LA SALLE	U003116748	H & S IRRIGATION	23275 HWY 85	80645	LUST, UST
LA SALLE	1000259515	ACTION OILFIELD SERVICES, INCORPORATED	24020 COUNTY ROAD 46	80645	RCRIS-SQG, FINDS
LASALLE	1003073231	MAGNUSON SALVAGE YARD	15020 WELD COUNTY ROAD 47	80645	CERCLIS, FINDS
MILLIKEN	S105981907	ARBORLAND NURSERY	22505 HWY 60	80543	LUST
UNDETERMINED	1003877371	31 WATER DSPL	COUNTY RDS 18 & 31	80631	CERC-NFRAP

Focus Map 23



EDR DataMap – Environmental Atlas

North I25 EIS

Legend

- | | | | | |
|---------------|----------------|-------------------|-------------------------|--------------|
| Roads | Waterways | Powerlines | Water | Listed Sites |
| Major Roads | Railroads | Pipelines | Superfund Sites | |
| Contour Lines | Study Boundary | Fault Lines | Indian Reservations BIA | |
| Wetlands | | Federal DOD Sites | | |



Scale in Miles

FOCUS MAP 23 SUMMARY

<u>Database</u>	<u>Total Plotted</u>
<u>FEDERAL ASTM STANDARD</u>	
NPL	0
Proposed NPL	0
CERCLIS	0
CERC-NFRAP	0
CORRACTS	0
RCRIS-TSD	0
RCRIS Lg. Quan. Gen.	0
RCRIS Sm. Quan. Gen.	6
ERNS	0
<u>STATE ASTM STANDARD</u>	
State Haz. Waste	N/A
State Landfill	0
LUST	5
CO TRUST	1
UST	6
INDIAN UST	0
INDIAN LUST	0
VCP	0
<u>FEDERAL ASTM SUPPLEMENTAL</u>	
CONSENT	0
ROD	0
Delisted NPL	0
FINDS	7
HMIRS	0
MLTS	0
MINES	0
NPL Liens	0
PADS	0
DOD	0
INDIAN RESERV	0
FUDS	0
ODI	0
UMTRA	0
RAATS	0
TRIS	0
TSCA	0
SSTS	0
FTTS	1
<u>STATE OR LOCAL ASTM SUPPLEMENTAL</u>	
Historical Landfill	0

FOCUS MAP 23 SUMMARY

<u>Database</u>	<u>Total Plotted</u>
AST	0
CO ERNS	1
Methane Site	0
UMTRA	0
CDL	1
DRYCLEANERS	0
Methane Investigation	0
 <u>EDR PROPRIETARY HISTORICAL DATABASES</u>	
Coal Gas	0
 <u>BROWNFIELDS DATABASES</u>	
US BROWNFIELDS	0
AUL	0
VCP	0

NOTES:

Sites may be listed in more than one database

N/A = This State does not maintain a SHWS list. See the Federal CERCLIS list.

MAP FINDINGS
FOCUS MAP 23

Map ID	Site	Database(s)	EPA ID Number
--------	------	-------------	---------------

Coal Gas Site Search: No site was found in a search of Real Property Scan's ENVIROHAZ database.

80	NU-WAY CLEANERS 2726 11TH AVENUE GREELEY, CO 80631	RCRIS-SQG FINDS	1000118055 COD148292477
-----------	---	----------------------------	------------------------------------

RCRIS:

Owner: JAMES B. NIXON
(999) 999-9999

EPA ID: COD148292477

Contact: Not reported

Classification: Small Quantity Generator

TSDF Activities: Not reported

Violation Status: Violations exist

Regulation Violated:	Not reported
Area of Violation:	GENERATOR-OTHER REQUIREMENTS
Date Violation Determined:	08/20/1991
Actual Date Achieved Compliance:	11/22/1991

Enforcement Action: WRITTEN INFORMAL

Enforcement Action Date: 11/18/1991

Penalty Type: Not reported

There are 1 violation record(s) reported at this site:

Evaluation	Area of Violation	Date of Compliance
Compliance Evaluation Inspection	GENERATOR-OTHER REQUIREMENTS	19911122

FINDS:

Other Pertinent Environmental Activity Identified at Site:
Aerometric Information Retrieval System/AIRS Facility Subsystem
National Emissions Inventory
National Toxics Inventory
Resource Conservation and Recovery Act Information system

80	11TH AVE PANTRY 2800 11TH AVE EVANS, CO 80620	UST CO TRUST	U003400761 N/A
-----------	--	-------------------------	---------------------------

CO TRUST:

Facility ID: 5935
RAP ID: 2801
Payee Name: Rothman Oil Company
Event ID : 1248
Petro Storage Tank Commission Date: 5/21/1999

MAP FINDINGS
FOCUS MAP 23

Map ID	Site	Database(s)	EPA ID Number
	11TH AVE PANTRY (Continued)		U003400761
	UST: Facility ID: 5935 Owner Name: ROTHMAN OIL CO, Owner Address: PO BOX 66 EVANS, CO 80620 Owner ID: 4607 Tank ID: 16142 Tank Count: 22036 Tank Tag Date: 5935-1 Tank Capacity: Not reported Tank Chemical: Gasoline Facility ID: 5935 Owner Name: ROTHMAN OIL CO, Owner Address: PO BOX 66 EVANS, CO 80620 Owner ID: 4607 Tank ID: 16143 Tank Count: 22036 Tank Tag Date: 5935-2 Tank Capacity: Not reported Tank Chemical: Gasoline		
80	11TH AVENUE PANTRY 2800 11TH AVE EVANS, CO 80620	LUST	S103300950 N/A
	LUST: Log Date: 4/13/92 Event ID: 1248 Status: Open		
84	MALL GAS 1703 GREELEY MALL GREELEY, CO 80631	LUST UST	U003124255 N/A
	LUST: Log Date: 5/27/97 Event ID: 4151 Status: Closed UST: Facility ID: 3709 Owner Name: PETROLEUM, USA Owner Address: 30101 AGOURA CT AGOURA HILLS, CA 91301 Owner ID: 714 Tank ID: 10442 Tank Count: 22036 Tank Tag Date: 3709-1 Tank Capacity: 12000 Tank Chemical: Gasoline		

MAP FINDINGS
FOCUS MAP 23

Map ID Site Database(s) EPA ID Number

MALL GAS (Continued)

U003124255

Facility ID: 3709
Owner Name: PETROLEUM, USA
Owner Address: 30101 AGOURA CT
AGOURA HILLS, CA 91301

Owner ID: 714
Tank ID: 10443
Tank Count: 22036
Tank Tag Date: 3709-2
Tank Capacity: 12000
Tank Chemical: Gasoline

Facility ID: 3709
Owner Name: PETROLEUM, USA
Owner Address: 30101 AGOURA CT
AGOURA HILLS, CA 91301

Owner ID: 714
Tank ID: 10444
Tank Count: 22036
Tank Tag Date: 3709-3
Tank Capacity: 12000
Tank Chemical: Gasoline

Facility ID: 3709
Owner Name: PETROLEUM, USA
Owner Address: 30101 AGOURA CT
AGOURA HILLS, CA 91301

Owner ID: 714
Tank ID: 10445
Tank Count: 22036
Tank Tag Date: 3709-4
Tank Capacity: 12000
Tank Chemical: Gasoline

**85 SEARS ROEBUCK AND CO #2451
2800 GREELEY MALL
GREELEY, CO 80631**

**RCRIS-SQG 1004678785
FINDS CO0000912576**

RCRIS:
Owner: SEARS ROEBUCK AND CO
(708) 286-7500
EPA ID: CO0000912576
Contact: DAVE CLAWSON
(547) 286-7199

Classification: Conditionally Exempt Small Quantity Generator
TSD Activities: Not reported
Violation Status: No violations found

FINDS:
Other Pertinent Environmental Activity Identified at Site:
Resource Conservation and Recovery Act Information system

MAP FINDINGS
FOCUS MAP 23

Map ID	Site	Database(s)	EPA ID Number
85	SEARS ROEBUCK & CO 2800 GREELEY MALL GREELEY, CO 80631 LUST: Log Date: 2/1/94 Event ID: 1801 Status: Closed UST: Facility ID: 10205 Owner Name: SEARS ROEBUCK & CO, Owner Address: SEARS TOWER CHICAGO, IL 60684 Owner ID: 4762 Tank ID: 27523 Tank Count: 22036 Tank Tag Date: 10205-1 Tank Capacity: 1000 Tank Chemical: 6 - Used Oil (Waste Oil)	LUST UST	U003119796 N/A
86	HUGH M WOODS #198 2450 29TH GREELEY, CO 80631 RCRIS: Owner: PAYLESS CASHWAYS INC (816) 234-6000 EPA ID: COD983799529 Contact: DAVE MCKEE (816) 234-6000 Classification: Conditionally Exempt Small Quantity Generator TSDF Activities: Not reported Violation Status: No violations found FINDS: Other Pertinent Environmental Activity Identified at Site: Resource Conservation and Recovery Act Information system	RCRIS-SQG FINDS	1004679752 COD983799529
86	SUPER KMART - 4934 2400 W 29TH ST GREELEY, CO 80631 RCRIS: Owner: KMART EPA ID: COR000001446 Contact: Not reported Classification: Small Quantity Generator TSDF Activities: Not reported	RCRIS-SQG FINDS	1001075730 COR000001446

MAP FINDINGS
FOCUS MAP 23

Map ID	Site	Database(s)	EPA ID Number
	<p>SUPER KMART - 4934 (Continued)</p> <p>Violation Status: No violations found</p> <p>FINDS: Other Pertinent Environmental Activity Identified at Site: Resource Conservation and Recovery Act Information system</p>		1001075730
86	<p>PENSKE AUTO CENTER 2400 W 29TH ST GREELEY, CO 80631</p> <p>RCRIS: Owner: PENSKE AUTO CENTER INC (810) 614-1116 EPA ID: COR000003384 Contact: DAVID TATUM (810) 643-5171 Classification: Conditionally Exempt Small Quantity Generator TSDF Activities: Not reported Violation Status: No violations found</p> <p>FINDS: Other Pertinent Environmental Activity Identified at Site: Resource Conservation and Recovery Act Information system</p>	RCRIS-SQG FINDS	1004679977 COR000003384
87	<p>MONTGOMERY WARD #1457 2160 GREELEY MALL GREELEY, CO 80631</p> <p>UST: Facility ID: 3697 Owner Name: WARD, MONTGOMERY Owner Address: 39201 FREMONT BLVD FREMONT, CA 94538 Owner ID: 3765 Tank ID: 10411 Tank Count: 22036 Tank Tag Date: 3697-1 Tank Capacity: 1000 Tank Chemical: Gasoline</p>	UST	U003121039 N/A
89	<p>2935 S. 11TH AVE. #8A EVANS, CO</p> <p>CO ERNS: Facility Id: 2003-707 Event Date: 12/01/2003 Time Entered Into System: 1200 Date Entered Into System: 12/10/2003 Date Reported : 12/10/2003 Time Reported: 10:30 National Response Center: Notified: Not reported Number: Not reported Mile Post: Not reported</p>	CO ERNS CDL	S106121763 N/A

MAP FINDINGS
FOCUS MAP 23

Map ID Site Database(s) EPA ID Number

(Continued)

S106121763

Notified Name: HMWMD-CHRYSLER KELLEY
 Source of Spill: Fixed Facility
 Source Type: Not reported
 Report Taken By: GREG STASINOS
 Material Spilled 3 : Not reported
 Medium Affected: Within Facility, I, X, E, D, Within Facility, Air, C, I, Land, I, T, Y
 Waterway Affected: Not reported
 Cause of Spill: Within Facility, I, X, E, D, Within Facility, Air, C, I, Land, I, T, Y, C, R, I, M, I, Natural Phenomenon, A, L, I, Natural Phenomenon, Transportation Accident, Operator Error, Natural Phenomenon, Transportation Accident
 Responders: CALDWELL
 Responders Action: CALDWELL ENVIRONMENTAL NOTIFIED FOR CLEANUP.
 Additional Info: Not reported
 Comments: Not reported
 Responder's Comments: Not reported
 Source Type: METH LAB
 Material Type: Not reported
 Prp Name: UNKNOWN
 Prp Contact: Not reported
 Prp Address: CO
 Prp County: Not reported
 Prp Phone: Not reported
 Material Spilled: METH LAB
 Quantity Spilled: 0
 Units: UNKNOWN
 Amount Released to Water: 0 U
 Information Caller Gave: CRIMINAL INTENT - METH LAB
 True Date : 01/30/04
 Flag : FIRST1
 Number Rep : 0
 Time Entered : / /
 Deaths: Not reported
 Injuries: Not reported
 Evacuation: Not reported
 Evacuation Number: 0
 Information From: Not reported

CDL:

Case Number:	2003-707	Whotookreport:	GREG STASINOS
Date Reported:	12/10/2003	Time Reported:	1030
Date Entered:	12/10/2003	Time Entered:	12/30/1899
Nrc Reported:	Not reported	Nrc Number:	Not reported
Prp:	UNKNOWN		
Prp Address:	CO		
Prp Contact:	Not reported	Prp County:	Not reported
Prp Phone:	Not reported	Prp Extension:	Not reported
Mile Marker:	Not reported		
Event Date:	12/01/2003	Event Time:	1200
Material Type:	METH LAB		
Material:	Not reported		
Quantity:	0	Units:	UNKNOWN
H2o Quantity:	0	H2o Unit:	U
Source:	FIXED FACILITY		
Source Type:	METH LAB	Source Type Fixed:	Not reported
Medium:	Fixed Facility	Waterway:	Not reported
Cause:	CRIMINAL INTENT		
Cause Info:	CRIMINAL INTENT - METH LAB		

MAP FINDINGS
FOCUS MAP 23

Map ID	Site	Database(s)	EPA ID Number
	MOUNTAIN STATES REGIONAL OFFICE (Continued)		U003124535
	Facility ID: 4557 Owner Name: STATE FARM INSURANCE, Owner Address: 1 STATE FARM PLAZA BLOOMINGTON, IL 61701 Owner ID: 4949 Tank ID: 12822 Tank Count: 22036 Tank Tag Date: 4557-2 Tank Capacity: 12000 Tank Chemical: 4 - Diesel		
92	STATE FARM MUTUAL AUTOMOBILE INSURANCE 3001 8TH AVE GREELEY, CO 80631	RCRIS-SQG FINDS	1000397155 COD058150574
	RCRIS: Owner: STATE FARM MUTUAL AUTO INS CO (309) 766-2311 EPA ID: COD058150574 Contact: STEVE MILLER (970) 351-5146 Classification: Small Quantity Generator TSD Activities: Not reported Violation Status: No violations found FINDS: Other Pertinent Environmental Activity Identified at Site: Resource Conservation and Recovery Act Information system		
94	HALL-IRWIN CONSTRUCTION CO 3026 4TH AVE GREELEY, CO 80631	LUST UST	U003118264 N/A
	LUST: Log Date: 6/29/92 Event ID: 3880 Status: Closed UST: Facility ID: 5096 Owner Name: HALL IRWIN CONSTRUCTION CO, Owner Address: 3026 4TH AVE GREELEY, CO 80631 Owner ID: 2674 Tank ID: 14130 Tank Count: 22036 Tank Tag Date: 5096-1 Tank Capacity: 10000 Tank Chemical: 4 - Diesel		

MAP FINDINGS
FOCUS MAP 23

<u>Map ID</u>	<u>Site</u>	<u>Database(s)</u>	<u>EPA ID Number</u>
---------------	-------------	--------------------	----------------------

HALL-IRWIN CONSTRUCTION CO (Continued)

U003118264

Facility ID: 5096
Owner Name: HALL IRWIN CONSTRUCTION CO,
Owner Address: 3026 4TH AVE
GREELEY, CO 80631
Owner ID: 2674
Tank ID: 14131
Tank Count: 22036
Tank Tag Date: 5096-2
Tank Capacity: 10000
Tank Chemical: Gasoline

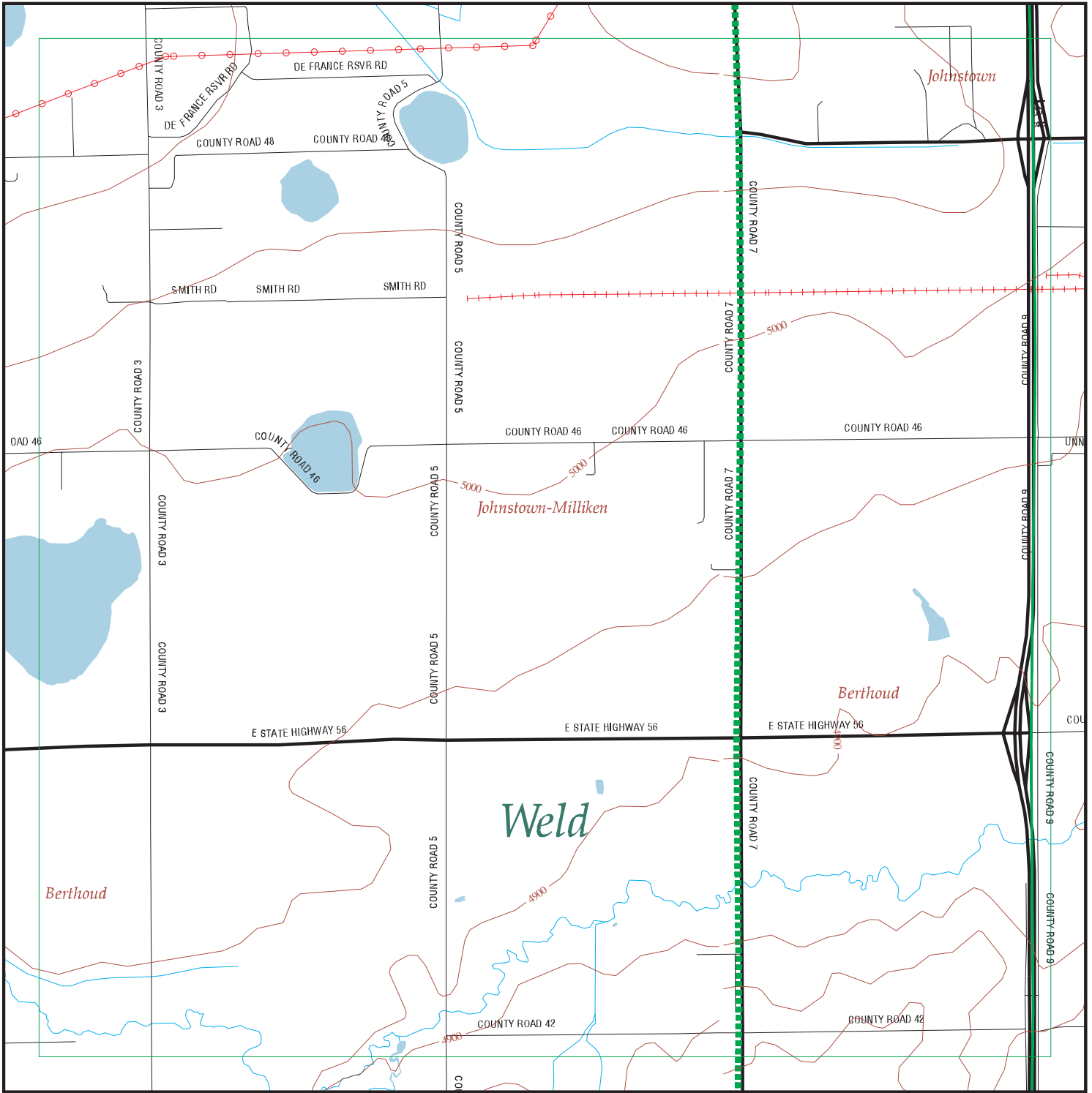
FOCUS MAP 23 ORPHAN SUMMARY

City	EDR ID	Site Name	Site Address	Zip	Database(s)
EVANS	S105684386	WHEELER PARTNERSHIP PROPERTY	23RD AVE / 37TH ST / 2210 E 37TH ST	80620	LUST
EVANS	S105143481	TOTAL - TACO BELL	3636 23RD AVE	80620	LUST
EVANS	1005904569	AAA WASTE OIL RECOVERY INC	4725 INDUSTRIAL PARK AVE	80620	RCRIS-SQG, FINDS
FORT LUPTON	1003877343	BRIGHTON - FT LUPTON LDFL	E SIDE OF HWY 85	80631	CERC-NFRAP
GREELEY	S105566868	MOSER HILL RESERVOIR	11TH ST / 54TH AVE	80631	LUST
GREELEY	1004451975	AIMS COMMUNITY COLLEGE	5401 WEST 20TH STREET	80634	RCRIS-SQG, FINDS
GREELEY	U003908295	GET ON THE GO	101 E 22ND ST	80631	UST
GREELEY	1004678986	BRENTWOOD MIDDLE SCHOOL	24TH AVE CT & 26TH ST	80631	RCRIS-SQG, FINDS
GREELEY	1004679693	WELD CO SHERIFF'S OFFICE	10531 HWY 257	80634	RCRIS-SQG, FINDS
GREELEY	U003241591	FRONT RANGE FEED LOTS	24597 HWY 263	80631	LUST, UST
GREELEY	U003302255	CDOT GREELEY	10601 HWY 34 BUSINESS	80634	LUST, UST, CO TRUST
GREELEY	1005426257	CENTENNIAL AG SUPPLY CO	24330 HWY 34	80631	SSTS
GREELEY	1007272465	CENTENNIAL AG SUPPLY COMPANY	24330 HWY 34	80631	FTTS INSP
GREELEY	S105567289	KFKA RADIO TRANSMITTER WCB	35TH AVE / 37TH ST	80631	LUST
GREELEY	1007288118	NOFFSINGER MANUFACTURING COMPANY INC	500 E 6TH AVENUE	80631	FTTS INSP
GREELEY	S102530683	BURLINGTON NORTHERN RAILROAD	225 W 8TH AVE	80631	LUST
GREELEY	S106452956	NU WAY CLNRS	2726 11TH AVE	80631	DRYCLEANERS
GREELEY	S106452957	NU WAY CLNRS	2726 11TH AVE	80631	DRYCLEANERS
GREELEY	S102053522	CHEVRON USA INC #70635	2727 23RD AVE	80631	LUST
GREELEY	U003302029	JOHN EVANS JUNIOR HIGH SCHOOL	2900 15TH AVE	80631	LUST, UST
GREELEY	S105737151		140 23RD AVE. - IN FRONT OF #38	80631	CO ERNS, CDL
GREELEY	1004679179	GREELEY TRAFFIC DIV CITY OF	100 BLK. 14TH AVE	80631	RCRIS-SQG, FINDS
GREELEY	S104303323	HIGHLAND HILLS GOLF COURSE	2200 CLUB HOUSE DR	80634	LUST, CO ERNS
GREELEY	S105567822	CDOT GREELEY	EAST GREELEY	80631	LUST
GREELEY	S105567842	AEROWEST FLYING CLUB HANGER	GREELEY-WELD COUNTY AIRPORT	80631	LUST
GREELEY	U003401056	COLORADO STATE UNIVERSITY	10 MI N ON HWY 64	80631	UST
GREELEY	S105143713	SALVATION ARMY	NEC 6TH ST / 11TH AVE	80631	LUST
GREELEY	S105684550	NORTHERN COLORADO MEDICAL CENTER	PLANT SERVICES BLDG 1528 15TH ST	80631	LUST
GREELEY	1001959981	GARNSEY & WHEELER FORD	4901 29TH STREET	80634	RCRIS-SQG, FINDS
GREELEY	1004679767	AAMCO TRANSMISSION OF GREELEY	2820 31ST STREET	80631	RCRIS-SQG, FINDS
GREELEY	1005432705	LOVELAND INDUSTRIES, INC	14520 WELD COUNTY RD 64	80631	SSTS
GREELEY	1007282807	JOHNSON FARMS	25800 WELD COUNTY ROAD	80631	FTTS INSP
GREELEY	U003967316	GREELEY FEEDERS #1	15972 WELD CR 51	80631	UST
GREELEY	S102053535	US WEST COMMUNICATIONS	12680 WELD CR 58	80634	LUST
GREELEY	1000598709	FARR FEEDERS INC	30130 WELD CR 49	80631	LUST, UST
GREELEY	S102052459	GREELEY FEEDERS #1	15972 WELD CR 51	80631	LUST
GREELEY	S102720767	MACHINE SHOP	21474 WELD CR 66	80631	LUST
GREELEY	S103854197	CSU NORTHERN CO RESEARCH CENTER	300900 WELD CR 45	80631	LUST
GREELEY	S105981926	MONSON BROTHERS	31466 WELD CR 39 1/2	80631	LUST
GREELEY	S106121746		28098 WELD COUNTY RD. 60.5	80631	CO ERNS, CDL
GREELEY	S106437597	HOSHIKO FARMS INC	30995 WELD CR 47	80631	LUST
GREELEY	U003121338	AT&T GREELEY RS	WELD CR 49 & 44	80631	LUST, UST
GREELEY	U003122611	GERALD L ROTH	32100 WELD CR 49	80631	LUST, UST

FOCUS MAP 23 ORPHAN SUMMARY

City	EDR ID	Site Name	Site Address	Zip	Database(s)
LA SALLE	1000858218	CDOT UPRR BRIDGE PROJECT	HWY 81 MP 261.34 TO MP 262.16	80645	RCRIS-SQG, FINDS
LA SALLE	U003116748	H & S IRRIGATION	23275 HWY 85	80645	LUST, UST
LA SALLE	1000259515	ACTION OILFIELD SERVICES, INCORPORATED	24020 COUNTY ROAD 46	80645	RCRIS-SQG, FINDS
LA SALLE	U003120940	CONVENIENCE PLUS #22	128 2ND ST	80645	LUST, UST
LA SALLE	S104532092	MARTIN PRODUCT	16284 WELD CR 44	80645	LUST
LA SALLE	S105981905	MCCLURG PROPERTY	22214 WELD CR 47	80645	LUST
LA SALLE	U003119082	KERSEY LDS FARM	25401 WELD CR 32	80645	LUST, UST
LASALLE	1001075711	ARISTOCRAT GAS PRODUCTS	10700 WELD CO RD 38	80645	RCRIS-SQG, FINDS
LASALLE	1003073231	MAGNUSON SALVAGE YARD	15020 WELD COUNTY ROAD 47	80645	CERCLIS, FINDS
UNDETERMINED	1003877371	31 WATER DSPL	COUNTY RDS 18 & 31	80631	CERC-NFRAP

Focus Map 24



EDR DataMap –Environmental Atlas

North I25 EIS

Legend

- | | | | | |
|---------------|----------------|-------------------|-------------------------|--------------|
| Roads | Waterways | Powerlines | Water | Listed Sites |
| Major Roads | Railroads | Pipelines | Superfund Sites | |
| Contour Lines | Study Boundary | Fault Lines | Indian Reservations BIA | |
| | | Federal DOD Sites | | |

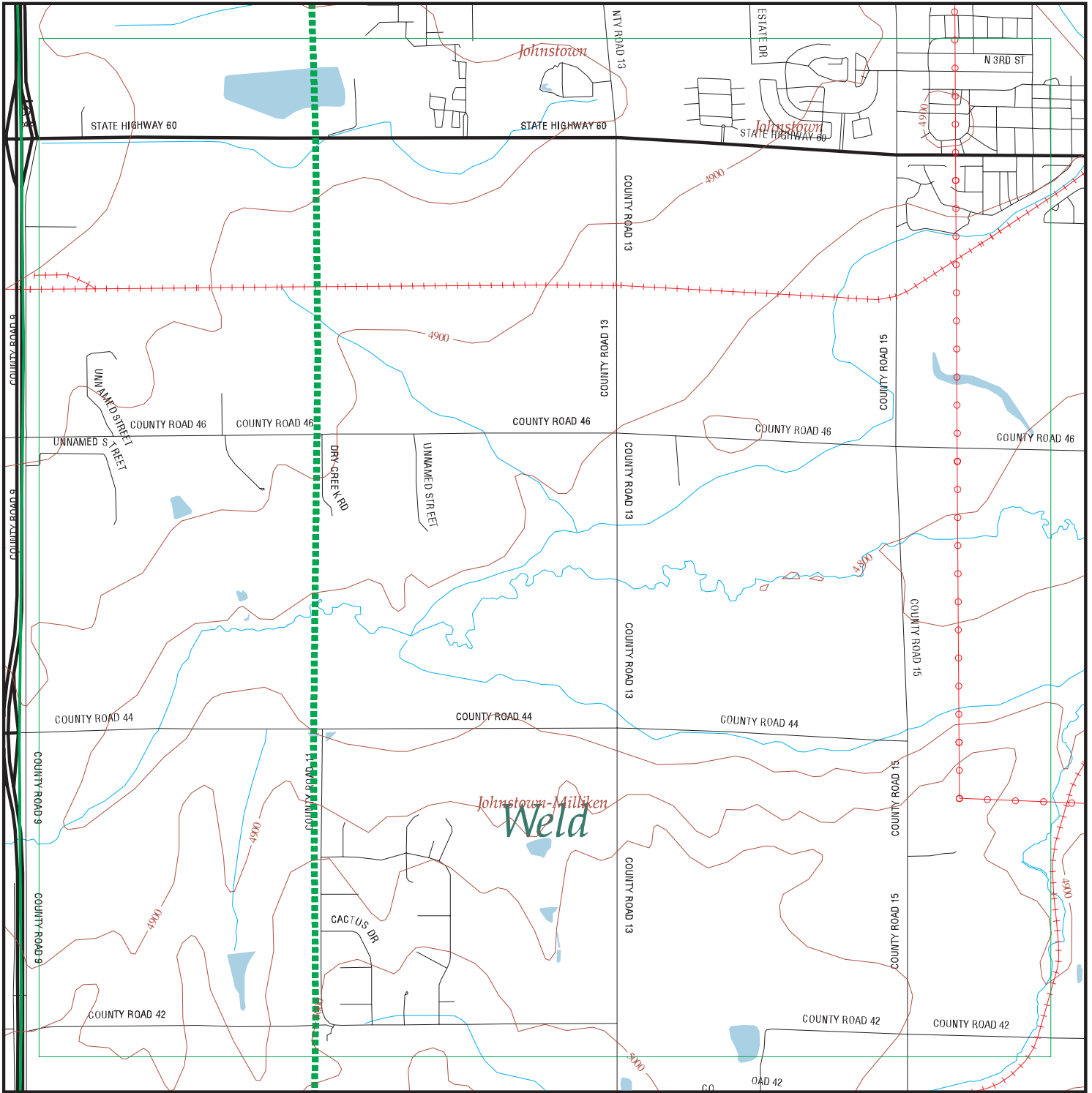


Scale in Miles

FOCUS MAP 24 ORPHAN SUMMARY

City	EDR ID	Site Name	Site Address	Zip	Database(s)
BERTHOUD	1001616972	KWIK KORNER INC	437 HWY 287	80513	UST, CO TRUST
BERTHOUD	1006816753	SUN MOUNTAIN INC	140 COMMERCE RD	80513	RCRIS-SQG, FINDS
BERTHOUD	1004445765	KWIK KORNER INC	437 S US HWY 287	80513	FINDS, LUST
JOHNSTOWN	S102720784	US WEST JOHNSTOWN-MILLIKEN CDO	HWY 257	80534	LUST
JOHNSTOWN	U003197329	U S WEST JOHNSTOWN-MILLIKEN CDO	HWY 257	80534	UST
JOHNSTOWN	1003073236	JOHNSTOWN CARBON TETRACHLORIDE	JOHNSTOWN WATER TREATMENT PLANT	80534	CERCLIS, FINDS
JOHNSTOWN	U003197584	WELD COUNTY FACILITY AT JOHNSTOWN	STATE HWY 60	80534	UST
JOHNSTOWN	1006426277	JOHNSTOWN DIELDRIN	STORMWATER DRAINAGE DITCH AT PVC PIPE	80534	CERCLIS, FINDS

Focus Map 25



EDR DataMap – Environmental Atlas

North I25 EIS

Legend

- | | | | | |
|---------------|----------------|-------------------|-------------------------|--------------|
| Roads | Waterways | Powerlines | Water | Listed Sites |
| Major Roads | Railroads | Pipelines | Superfund Sites | |
| Contour Lines | Study Boundary | Fault Lines | Indian Reservations BIA | |
| | | Federal DOD Sites | | |

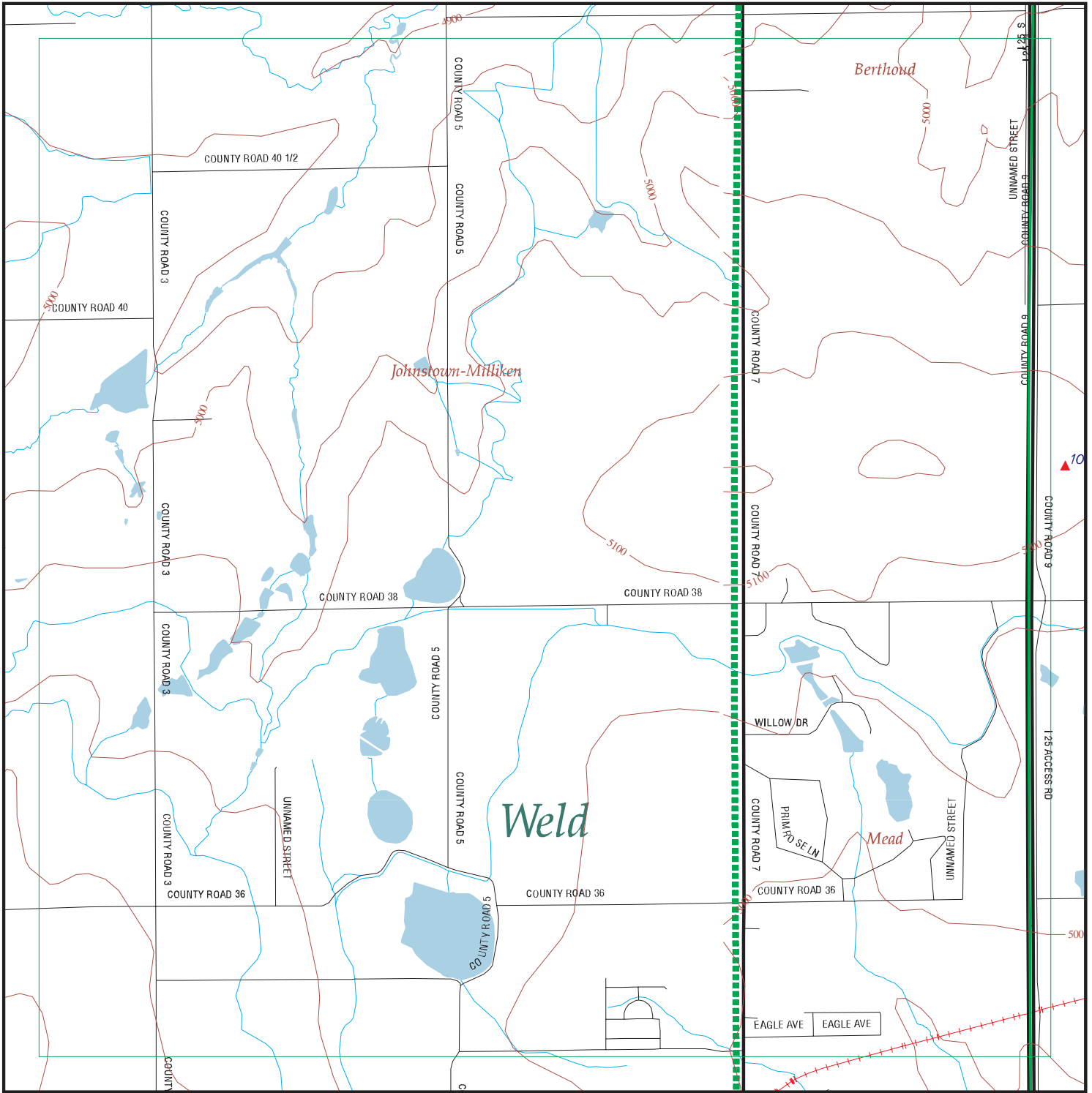


Scale in Miles

FOCUS MAP 25 ORPHAN SUMMARY

City	EDR ID	Site Name	Site Address	Zip	Database(s)
BERTHOUD	1001616972	KWIK KORNER INC	437 HWY 287	80513	UST, CO TRUST
BERTHOUD	1001269629	CONOCO #06368	1095 1ST ST	80513	UST, CO TRUST
BERTHOUD	S104232194	SAVEWAY #3	1095 1ST ST	80513	LUST
BERTHOUD	1004445765	KWIK KORNER INC	437 S US HWY 287	80513	FINDS, LUST
JOHNSTOWN	U003603299	H & R AUTO TRUCK REPAIR	100 W 1ST	80534	UST, CO TRUST
JOHNSTOWN	S102720784	US WEST JOHNSTOWN-MILLIKEN CDO	HWY 257	80534	LUST
JOHNSTOWN	U003197329	U S WEST JOHNSTOWN-MILLIKEN CDO	HWY 257	80534	UST
JOHNSTOWN	1000182975	WELD COUNTY JOHNSTOWN SHOP	E 2ND ST	80534	RCRIS-SQG, FINDS
JOHNSTOWN	1003073236	JOHNSTOWN CARBON TETRACHLORIDE	JOHNSTOWN WATER TREATMENT PLANT	80534	CERCLIS, FINDS
JOHNSTOWN	U003967203	FRONTIER FERTILIZER	105 WEST S 1ST ST	80534	UST
JOHNSTOWN	S105566811	H & R AUTO & TRUCK REPAIR	100 W S 1ST	80534	LUST
JOHNSTOWN	U003663075	GSC EXPRESS LTD	106 E S 1ST ST	80534	LUST, UST, CO TRUST
JOHNSTOWN	U003197584	WELD COUNTY FACILITY AT JOHNSTOWN	STATE HWY 60	80534	UST
JOHNSTOWN	1006426277	JOHNSTOWN DIELDRIN	STORMWATER DRAINAGE DITCH AT PVC PIPE	80534	CERCLIS, FINDS

Focus Map 26



EDR DataMap –Environmental Atlas

North I25 EIS

Legend

- | | | | | |
|---------------|----------------|-------------------|-------------------------|--------------|
| Roads | Waterways | Powerlines | Water | Listed Sites |
| Major Roads | Railroads | Pipelines | Superfund Sites | |
| Contour Lines | Study Boundary | Fault Lines | Indian Reservations BIA | |
| | | Federal DOD Sites | | |



Scale in Miles

FOCUS MAP 26 SUMMARY

<u>Database</u>	<u>Total Plotted</u>
<u>FEDERAL ASTM STANDARD</u>	
NPL	0
Proposed NPL	0
CERCLIS	0
CERC-NFRAP	0
CORRACTS	0
RCRIS-TSD	0
RCRIS Lg. Quan. Gen.	0
RCRIS Sm. Quan. Gen.	0
ERNS	0
<u>STATE ASTM STANDARD</u>	
State Haz. Waste	N/A
State Landfill	0
LUST	0
CO TRUST	0
UST	1
INDIAN UST	0
INDIAN LUST	0
VCP	0
<u>FEDERAL ASTM SUPPLEMENTAL</u>	
CONSENT	0
ROD	0
Delisted NPL	0
FINDS	0
HMIRS	0
MLTS	0
MINES	0
NPL Liens	0
PADS	0
DOD	0
INDIAN RESERV	0
FUDS	0
ODI	0
UMTRA	0
RAATS	0
TRIS	0
TSCA	0
SSTS	0
FTTS	0
<u>STATE OR LOCAL ASTM SUPPLEMENTAL</u>	
Historical Landfill	0

FOCUS MAP 26 SUMMARY

<u>Database</u>	<u>Total Plotted</u>
AST	0
CO ERNS	0
Methane Site	0
UMTRA	0
CDL	0
DRYCLEANERS	0
Methane Investigation	0
 <u>EDR PROPRIETARY HISTORICAL DATABASES</u>	
Coal Gas	0
 <u>BROWNFIELDS DATABASES</u>	
US BROWNFIELDS	0
AUL	0
VCP	0

NOTES:

Sites may be listed in more than one database

N/A = This State does not maintain a SHWS list. See the Federal CERCLIS list.

MAP FINDINGS
FOCUS MAP 26

Map ID Site Database(s) EPA ID Number

Coal Gas Site Search: No site was found in a search of Real Property Scan's ENVIROHAZ database.

102 AT&T COMMUNICATIONS UST U003400863
18494 I-25 E FRONTAGE RD N/A
MEAD, CO 80542

UST:

Facility ID: 4563
Owner Name: AT&T COMMUNICATIONS,
Owner Address: 4430 ROSEWOOD DR STE 3186
PLEASANTON, CA 94566

Owner ID: 208
Tank ID: 12835
Tank Count: 22036
Tank Tag Date: 4563-1
Tank Capacity: 20000
Tank Chemical: 4 - Diesel

Facility ID: 4563
Owner Name: AT&T COMMUNICATIONS,
Owner Address: 4430 ROSEWOOD DR STE 3186
PLEASANTON, CA 94566

Owner ID: 208
Tank ID: 12836
Tank Count: 22036
Tank Tag Date: 4563-2
Tank Capacity: 20000
Tank Chemical: 4 - Diesel

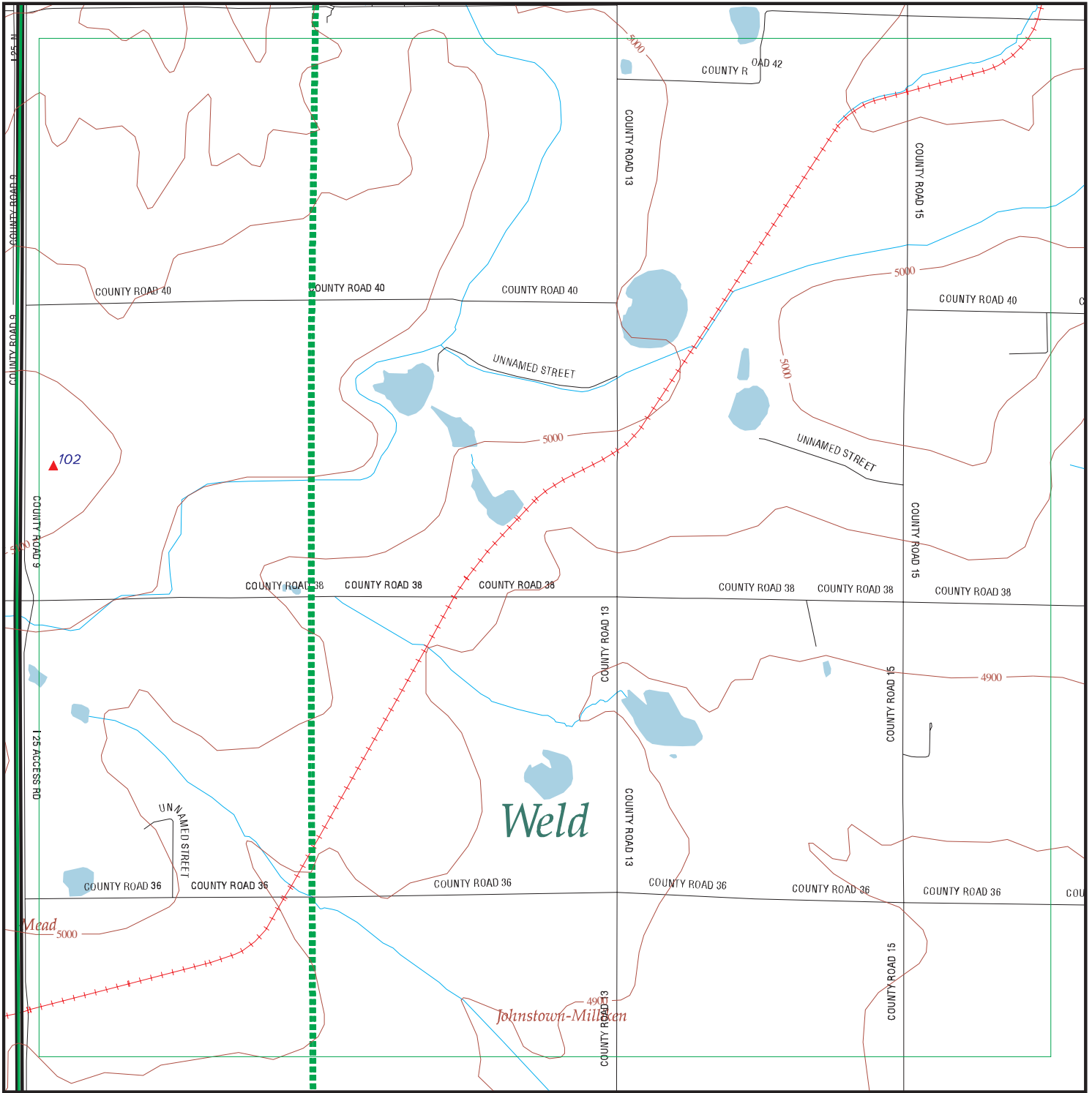
Facility ID: 4563
Owner Name: AT&T COMMUNICATIONS,
Owner Address: 4430 ROSEWOOD DR STE 3186
PLEASANTON, CA 94566

Owner ID: 208
Tank ID: 12837
Tank Count: 22036
Tank Tag Date: 4563-3
Tank Capacity: 2000
Tank Chemical: Gasoline

FOCUS MAP 26 ORPHAN SUMMARY

City	EDR ID	Site Name	Site Address	Zip	Database(s)
BERTHOUD	1001616972	KWIK KORNER INC	437 HWY 287	80513	UST, CO TRUST
BERTHOUD	1004445765	KWIK KORNER INC	437 S US HWY 287	80513	FINDS, LUST
JOHNSTOWN	S102720784	US WEST JOHNSTOWN-MILLIKEN CDO	HWY 257	80534	LUST
JOHNSTOWN	U003197329	U S WEST JOHNSTOWN-MILLIKEN CDO	HWY 257	80534	UST
JOHNSTOWN	1003073236	JOHNSTOWN CARBON TETRACHLORIDE	JOHNSTOWN WATER TREATMENT PLANT	80534	CERCLIS, FINDS
JOHNSTOWN	U003967203	FRONTIER FERTILIZER	105 WEST S 1ST ST	80534	UST
JOHNSTOWN	U003197584	WELD COUNTY FACILITY AT JOHNSTOWN	STATE HWY 60	80534	UST
JOHNSTOWN	1006426277	JOHNSTOWN DIELDRIN	STORMWATER DRAINAGE DITCH AT PVC PIPE	80534	CERCLIS, FINDS
JOHNSTOWN	U003124154	CROISSANT FARMS	7261 WELD CR 54	80534	LUST, UST
LONGMONT	1004679911	AT&T CORP	18494 I-25 E ACCESS RD	80542	RCRIS-SQG, FINDS
MEAD	S106107596	AT&T LONGMONT RS	18494 I-25 E FRONTAGE RD 9 MI NW OF LONGMONT	80542	LUST
MEAD	U003122331	LOVELAND RCLR	7 MI N ON E COUNTY LINE RD FROM	80542	UST
MEAD	U003663079	HANDY CORNER	15995 WELD CR 7	80542	UST
MEAD	U003196662	MEAD ELEMENTARY SCHOOL	2870 WELD CR 34	80542	LUST, UST
PLATTEVILLE	S102720791	AT&T HARNEY K SITE	6462 HWY 66	80651	LUST
PLATTEVILLE	U003119677	GOWANDA	HWY 85	80651	UST
PLATTEVILLE	S105567840	GRAY OIL CO WAREHOUSE	GRAND / HWY 85 NE CORNER	80651	LUST
PLATTEVILLE	S101715258	HIGHWAY 66 COMPOSTING	1/2 M N OF HWY 66, 100FT. WEST OF WCR 17	80651	SWF/LF
PLATTEVILLE	1001075771	ENSCO FIELD SERVICES	18253 WELD COUNTY RD 32	80651	RCRIS-SQG, FINDS
PLATTEVILLE	U003195633	BRUCE WADDLE	14181 WELD CR 23	80651	UST
PLATTEVILLE	U003197123	SOUTH WELD AG FACILITY	WELD CR 32	80651	UST
PLATTEVILLE	S105568080	SOUTH WELD AG INC	WELD CR 32 UNINCORPORATED	80651	LUST
PLATTEVILLE	U003120508	FORT SAINT VRAIN STATION	16805 WELD CR 19 1/2	80651	LUST, UST, CO TRUST, AST

Focus Map 27



EDR DataMap – Environmental Atlas

North I25 EIS

Legend

- | | | | | |
|---------------|----------------|-------------------|-------------------------|--------------|
| Roads | Waterways | Powerlines | Water | Listed Sites |
| Major Roads | Railroads | Pipelines | Superfund Sites | |
| Contour Lines | Study Boundary | Fault Lines | Indian Reservations BIA | |
| | | Federal DOD Sites | | |



Scale in Miles

FOCUS MAP 27 SUMMARY

<u>Database</u>	<u>Total Plotted</u>
<u>FEDERAL ASTM STANDARD</u>	
NPL	0
Proposed NPL	0
CERCLIS	0
CERC-NFRAP	0
CORRACTS	0
RCRIS-TSD	0
RCRIS Lg. Quan. Gen.	0
RCRIS Sm. Quan. Gen.	0
ERNS	0
<u>STATE ASTM STANDARD</u>	
State Haz. Waste	N/A
State Landfill	0
LUST	0
CO TRUST	0
UST	1
INDIAN UST	0
INDIAN LUST	0
VCP	0
<u>FEDERAL ASTM SUPPLEMENTAL</u>	
CONSENT	0
ROD	0
Delisted NPL	0
FINDS	0
HMIRS	0
MLTS	0
MINES	0
NPL Liens	0
PADS	0
DOD	0
INDIAN RESERV	0
FUDS	0
ODI	0
UMTRA	0
RAATS	0
TRIS	0
TSCA	0
SSTS	0
FTTS	0
<u>STATE OR LOCAL ASTM SUPPLEMENTAL</u>	
Historical Landfill	0

FOCUS MAP 27 SUMMARY

<u>Database</u>	<u>Total Plotted</u>
AST	0
CO ERNS	0
Methane Site	0
UMTRA	0
CDL	0
DRYCLEANERS	0
Methane Investigation	0
 <u>EDR PROPRIETARY HISTORICAL DATABASES</u>	
Coal Gas	0
 <u>BROWNFIELDS DATABASES</u>	
US BROWNFIELDS	0
AUL	0
VCP	0

NOTES:

Sites may be listed in more than one database

N/A = This State does not maintain a SHWS list. See the Federal CERCLIS list.

MAP FINDINGS
FOCUS MAP 27

Map ID Site Database(s) EPA ID Number

Coal Gas Site Search: No site was found in a search of Real Property Scan's ENVIROHAZ database.

102 AT&T COMMUNICATIONS UST U003400863
18494 I-25 E FRONTAGE RD N/A
MEAD, CO 80542

UST:

Facility ID: 4563
Owner Name: AT&T COMMUNICATIONS,
Owner Address: 4430 ROSEWOOD DR STE 3186
PLEASANTON, CA 94566
Owner ID: 208
Tank ID: 12835
Tank Count: 22036
Tank Tag Date: 4563-1
Tank Capacity: 20000
Tank Chemical: 4 - Diesel

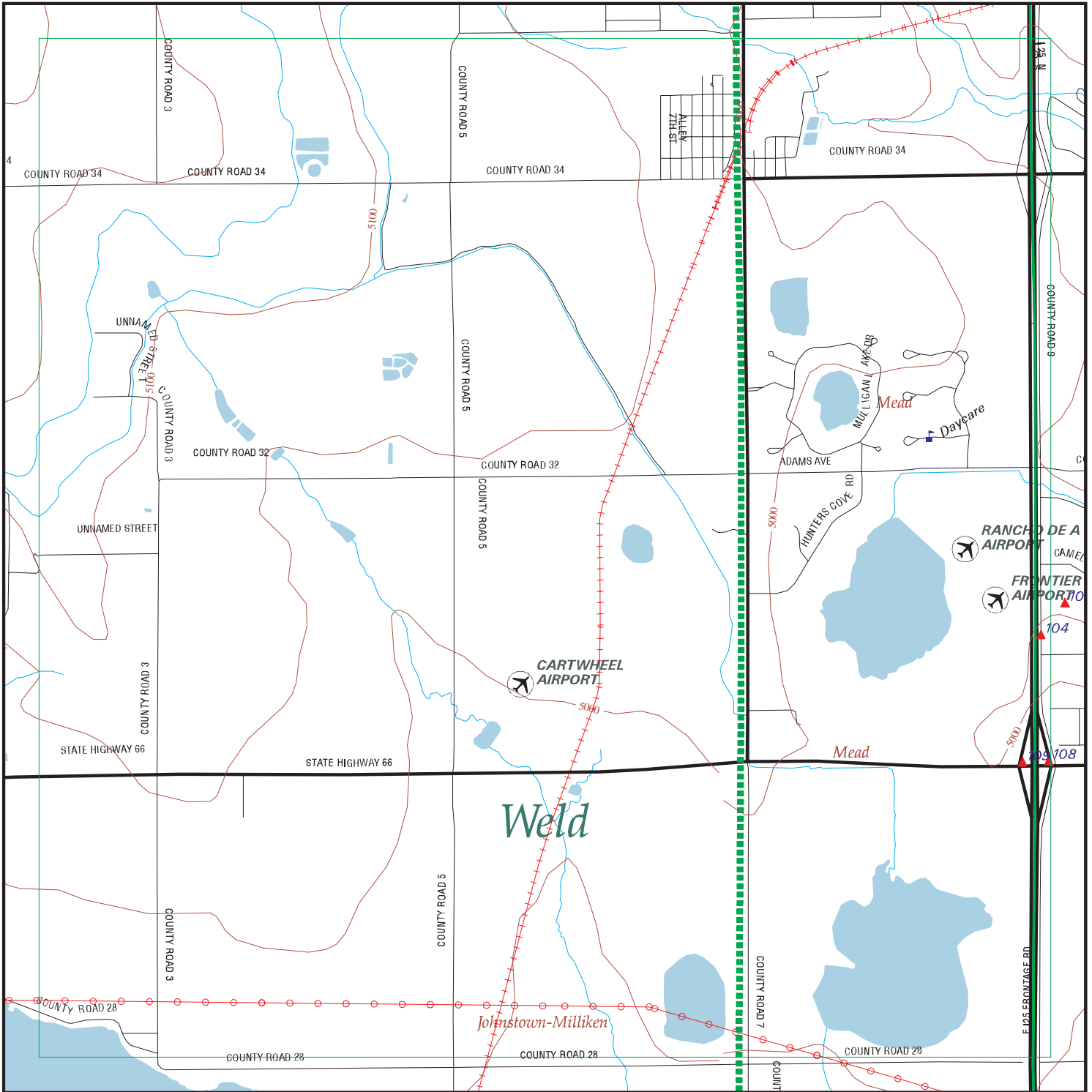
Facility ID: 4563
Owner Name: AT&T COMMUNICATIONS,
Owner Address: 4430 ROSEWOOD DR STE 3186
PLEASANTON, CA 94566
Owner ID: 208
Tank ID: 12836
Tank Count: 22036
Tank Tag Date: 4563-2
Tank Capacity: 20000
Tank Chemical: 4 - Diesel

Facility ID: 4563
Owner Name: AT&T COMMUNICATIONS,
Owner Address: 4430 ROSEWOOD DR STE 3186
PLEASANTON, CA 94566
Owner ID: 208
Tank ID: 12837
Tank Count: 22036
Tank Tag Date: 4563-3
Tank Capacity: 2000
Tank Chemical: Gasoline

FOCUS MAP 27 ORPHAN SUMMARY

City	EDR ID	Site Name	Site Address	Zip	Database(s)
JOHNSTOWN	S102720784	US WEST JOHNSTOWN-MILLIKEN CDO	HWY 257	80534	LUST
JOHNSTOWN	U003197329	U S WEST JOHNSTOWN-MILLIKEN CDO	HWY 257	80534	UST
JOHNSTOWN	1003073236	JOHNSTOWN CARBON TETRACHLORIDE	JOHNSTOWN WATER TREATMENT PLANT	80534	CERCLIS, FINDS
JOHNSTOWN	U003197584	WELD COUNTY FACILITY AT JOHNSTOWN	STATE HWY 60	80534	UST
JOHNSTOWN	1006426277	JOHNSTOWN DIELDRIN	STORMWATER DRAINAGE DITCH AT PVC PIPE	80534	CERCLIS, FINDS
LONGMONT	1004679911	AT&T CORP	18494 I-25 E ACCESS RD	80542	RCRIS-SQG, FINDS
MEAD	S106107596	AT&T LONGMONT RS	18494 I-25 E FRONTAGE RD 9 MI NW OF LONGMONT	80542	LUST
MEAD	U003122331	LOVELAND RCLR	7 MI N ON E COUNTY LINE RD FROM	80542	UST
PLATTEVILLE	S102720791	AT&T HARNEY K SITE	6462 HWY 66	80651	LUST
PLATTEVILLE	U003119677	GOWANDA	HWY 85	80651	UST
PLATTEVILLE	S105567840	GRAY OIL CO WAREHOUSE	GRAND / HWY 85 NE CORNER	80651	LUST
PLATTEVILLE	S101715258	HIGHWAY 66 COMPOSTING	1/2 M N OF HWY 66, 100FT. WEST OF WCR 17	80651	SWF/LF
PLATTEVILLE	1001075771	ENSCO FIELD SERVICES	18253 WELD COUNTY RD 32	80651	RCRIS-SQG, FINDS

Focus Map 28



EDR DataMap – Environmental Atlas

North I25 EIS

Legend

- | | | | | |
|---------------|----------------|-------------------|-------------------------|--------------|
| Roads | Waterways | Powerlines | Water | Listed Sites |
| Major Roads | Railroads | Pipelines | Superfund Sites | |
| Contour Lines | Study Boundary | Fault Lines | Indian Reservations BIA | |
| | | Federal DOD Sites | | |



Scale in Miles

FOCUS MAP 28 SUMMARY

<u>Database</u>	<u>Total Plotted</u>
<u>FEDERAL ASTM STANDARD</u>	
NPL	0
Proposed NPL	0
CERCLIS	0
CERC-NFRAP	0
CORRACTS	0
RCRIS-TSD	0
RCRIS Lg. Quan. Gen.	0
RCRIS Sm. Quan. Gen.	2
ERNS	0
<u>STATE ASTM STANDARD</u>	
State Haz. Waste	N/A
State Landfill	0
LUST	0
CO TRUST	0
UST	1
INDIAN UST	0
INDIAN LUST	0
VCP	0
<u>FEDERAL ASTM SUPPLEMENTAL</u>	
CONSENT	0
ROD	0
Delisted NPL	0
FINDS	3
HMIRS	0
MLTS	0
MINES	0
NPL Liens	0
PADS	0
DOD	0
INDIAN RESERV	0
FUDS	0
ODI	0
UMTRA	0
RAATS	0
TRIS	0
TSCA	0
SSTS	0
FTTS	0
<u>STATE OR LOCAL ASTM SUPPLEMENTAL</u>	
Historical Landfill	0

FOCUS MAP 28 SUMMARY

<u>Database</u>	<u>Total Plotted</u>
AST	1
CO ERNS	0
Methane Site	0
UMTRA	0
CDL	0
DRYCLEANERS	0
Methane Investigation	0
 <u>EDR PROPRIETARY HISTORICAL DATABASES</u>	
Coal Gas	0
 <u>BROWNFIELDS DATABASES</u>	
US BROWNFIELDS	0
AUL	0
VCP	0

NOTES:

Sites may be listed in more than one database

N/A = This State does not maintain a SHWS list. See the Federal CERCLIS list.

MAP FINDINGS
FOCUS MAP 28

Map ID Site Database(s) EPA ID Number

Coal Gas Site Search: No site was found in a search of Real Property Scan's ENVIROHAZ database.

103 K & C RV INC UST U003123064
14504 I-25 FRONTAGE RD AST N/A
LONGMONT, CO 80504

UST:

Facility ID: 10435
Owner Name: K & C DEVELOPMENT CO,
Owner Address: 14504 I-25 FRONTAGE RD
LONGMONT, CO 80504
Owner ID: 395
Tank ID: 28297
Tank Count: 22036
Tank Tag Date: 10435-1
Tank Capacity: 4000
Tank Chemical: Gasoline

Facility ID: 10435
Owner Name: K & C DEVELOPMENT CO,
Owner Address: 14504 I-25 FRONTAGE RD
LONGMONT, CO 80504
Owner ID: 395
Tank ID: 28298
Tank Count: 22036
Tank Tag Date: 10435-2
Tank Capacity: 8000
Tank Chemical: 4 - Diesel

AST:

Facility ID: 10435
Owner ID: 395
Owner: K & C DEVELOPMENT CO,
Owner Address: 14504 I-25 FRONTAGE RD
LONGMONT, CO 80504
Owner County: WELD
Capacity: 1000
Tank ID: 36543
Tank Count: 13243
Tank Tag Date: 10435-3
Tank Contents: 3 - Unleaded Premium (PUL)

Facility ID: 10435
Owner ID: 395
Owner: K & C DEVELOPMENT CO,
Owner Address: 14504 I-25 FRONTAGE RD
LONGMONT, CO 80504
Owner County: WELD
Capacity: 1000
Tank ID: 36544
Tank Count: 13243
Tank Tag Date: 10435-4
Tank Contents: 4 - Diesel

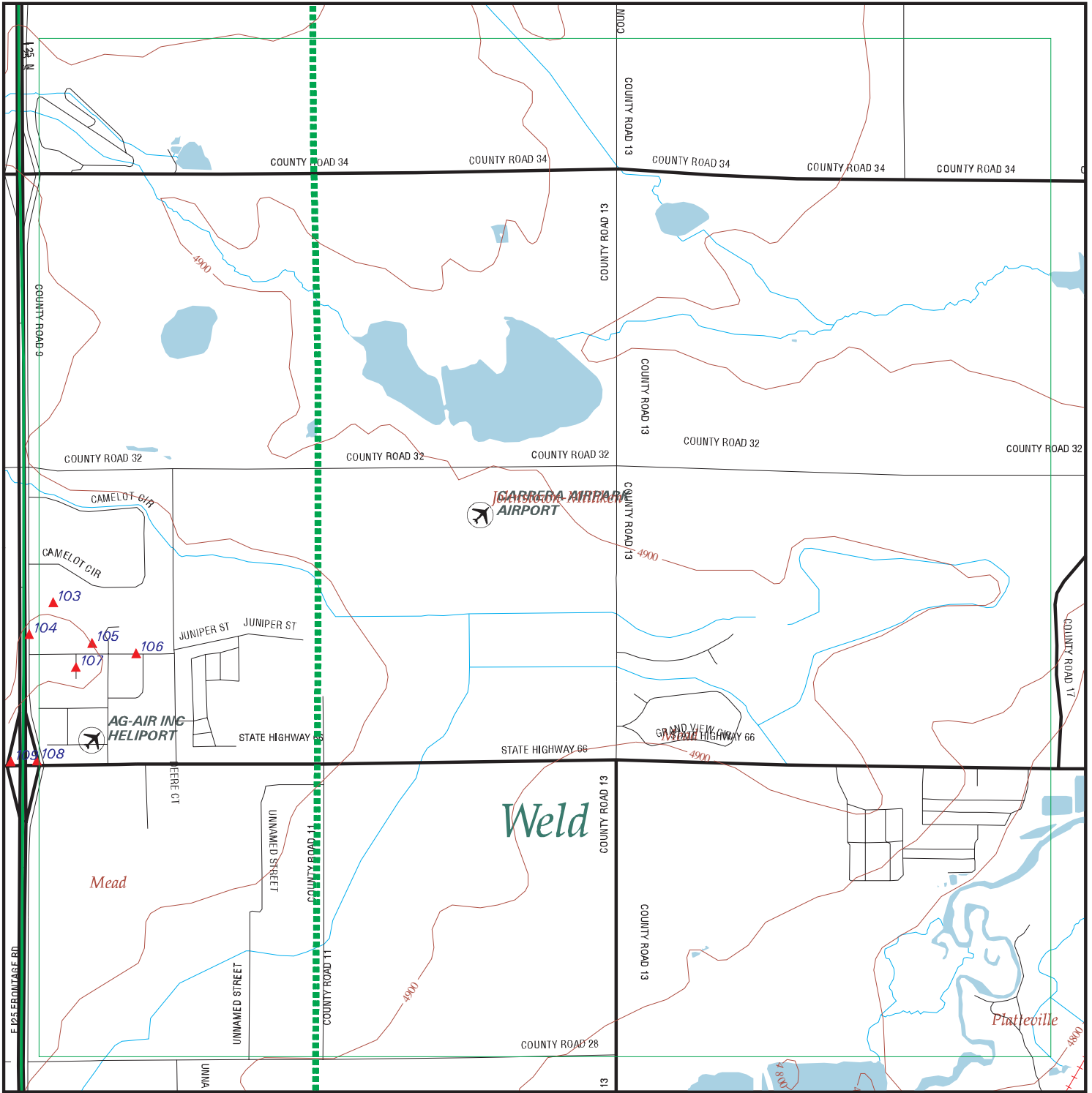
MAP FINDINGS
FOCUS MAP 28

Map ID	Site	Database(s)	EPA ID Number
104	MOUNTAIN MOLDING LIMITED 14444 EAST I25 FRONTAGE ROAD LONGMONT, CO 80504 FINDS: Other Pertinent Environmental Activity Identified at Site: Aerometric Information Retrieval System/AIRS Facility Subsystem National Emissions Inventory National Emissions Trends	FINDS	1004449923 110002048828
108	CEPEX AMERICAN, INC. CNTY RD 9 1/2 & HWY 66 LONGMONT, CO 80504 RCRIS: Owner: AMERICAN FERTILIZER & CHEMICAL CO (999) 999-9999 EPA ID: COT090010786 Contact: LOUIS HAMMAN (303) 659-3640 Classification: Small Quantity Generator TSDf Activities: Not reported Violation Status: No violations found FINDS: Other Pertinent Environmental Activity Identified at Site: Resource Conservation and Recovery Act Information system	RCRIS-SQG FINDS	1000225442 COT090010786
109	AG AIR, INC I-25 & HWY 66 LONGMONT, CO 80501 RCRIS: Owner: AG AIR INC (999) 999-9999 EPA ID: COD002832475 Contact: GARY OSBORNE Classification: Small Quantity Generator TSDf Activities: Not reported Violation Status: No violations found FINDS: Other Pertinent Environmental Activity Identified at Site: Resource Conservation and Recovery Act Information system	RCRIS-SQG FINDS	1000146931 COD002832475

FOCUS MAP 28 ORPHAN SUMMARY

City	EDR ID	Site Name	Site Address	Zip	Database(s)
LONGMONT	U003197135	ST VRAIN 66	I-25 & HWY 119	80504	LUST, UST
LONGMONT	S105143489	LOVES BUDGET FUEL STOP #204	3851 HWY 119	80504	LUST
LONGMONT	U003967638	DEL CAMINO SALES	3907 HWY 119	80504	UST
LONGMONT	1000246902	LONGS PEAK EQUIPMENT COMPANY, INCORPORAT	4322 HIGHWAY 66	80504	RCRIS-SQG, FINDS
LONGMONT	1004680240	LONGS PEAK EQUIPMENT CO	4322 HWY 66	80504	RCRIS-SQG
LONGMONT	U003240489	SHELL OIL	4301 HWY 66	80504	LUST, UST
LONGMONT	1000858414	SMITH ENERGY SERVICES	10571 I-25 ACCESS ROAD	80504	RCRIS-SQG, FINDS
LONGMONT	1000225576	ESSEX CRANE RENTAL CORPORATION	14133 COUNTY ROAD 9 1/2	80504	RCRIS-SQG, FINDS
LONGMONT	1004679911	AT&T CORP	18494 I-25 E ACCESS RD	80542	RCRIS-SQG, FINDS
LONGMONT	1000413692	FLATIRON STRUCTURES COMPANY	10090 I-25 FRONTAGE RD	80504	RCRIS-SQG, FINDS
LONGMONT	1006930291	OPTERA COLORADO INC	9586 I-25 FRONTAGE RD STE 100	80504	RCRIS-SQG
LONGMONT	U003718583	HOWDYS PHILLIPS	11099 E I-25 FRONTAGE RD	80504	LUST, UST
LONGMONT	1001075800	ENSCO FIELD SERVICES	8120 WELD COUNTY RD 1	80504	RCRIS-SQG, FINDS
LONGMONT	1007447408	LONGMONT ASPHALT PLANT	1587 WELD COUNTY RD. 20.5	80504	RCRIS-SQG, TRIS
MEAD	U003967523	AMERICAN PRIDE CO DR	301 N 3RD	80542	UST
MEAD	S106107596	AT&T LONGMONT RS	18494 I-25 E FRONTAGE RD 9 MI NW OF LONGMONT	80542	LUST
MEAD	U003122331	LOVELAND RCLR	7 MI N ON E COUNTY LINE RD FROM	80542	UST
MEAD	1000278657	BOULDER SCIENTIFIC CO	598 3RD ST	80542	FINDS, RCRIS-LQG, TRIS, CORRACTS, CERC-NFRAP
MEAD	1000319835	GARY MILLER	101 WELKER	80542	RCRIS-SQG, FINDS
PLATTEVILLE	S102720791	AT&T HARNEY K SITE	6462 HWY 66	80651	LUST
PLATTEVILLE	A100107037	PLATTEVILLE BULK PLANT	HWY 85 & GRAND	80651	AST
PLATTEVILLE	U003119677	GOWANDA	HWY 85	80651	UST
PLATTEVILLE	1007291908	RICHLAWN TURF FOOD INC	15121 WEST CREEK 32	80651	FTTS INSP
PLATTEVILLE	S105567840	GRAY OIL CO WAREHOUSE	GRAND / HWY 85 NE CORNER	80651	LUST
PLATTEVILLE	S101715258	HIGHWAY 66 COMPOSTING	1/2 M N OF HWY 66, 100FT. WEST OF WCR 17	80651	SWF/LF
PLATTEVILLE	A100106954	PLATTEVILLE FIRE DEPT	4 MI W OF PLATTEVILLE ON HWY 66	80651	AST
PLATTEVILLE	1001075771	ENSCO FIELD SERVICES	18253 WELD COUNTY RD 32	80651	RCRIS-SQG, FINDS
PLATTEVILLE	1005848373	TOP QUALITY TURF	6775 WELD COUNTY ROAD 32	80651	FINDS, FTTS INSP

Focus Map 29



EDR DataMap – Environmental Atlas

North I25 EIS

Legend

- | | | | | |
|---------------|----------------|-------------------|-------------------------|--------------|
| Roads | Waterways | Powerlines | Water | Listed Sites |
| Major Roads | Railroads | Pipelines | Superfund Sites | |
| Contour Lines | Study Boundary | Fault Lines | Indian Reservations BIA | |
| | | Federal DOD Sites | | |



Scale in Miles

FOCUS MAP 29 SUMMARY

<u>Database</u>	<u>Total Plotted</u>
<u>FEDERAL ASTM STANDARD</u>	
NPL	0
Proposed NPL	0
CERCLIS	0
CERC-NFRAP	0
CORRACTS	0
RCRIS-TSD	0
RCRIS Lg. Quan. Gen.	0
RCRIS Sm. Quan. Gen.	4
ERNS	0
<u>STATE ASTM STANDARD</u>	
State Haz. Waste	N/A
State Landfill	0
LUST	1
CO TRUST	0
UST	2
INDIAN UST	0
INDIAN LUST	0
VCP	0
<u>FEDERAL ASTM SUPPLEMENTAL</u>	
CONSENT	0
ROD	0
Delisted NPL	0
FINDS	5
HMIRS	0
MLTS	0
MINES	0
NPL Liens	0
PADS	0
DOD	0
INDIAN RESERV	0
FUDS	0
ODI	0
UMTRA	0
RAATS	0
TRIS	0
TSCA	0
SSTS	0
FTTS	0
<u>STATE OR LOCAL ASTM SUPPLEMENTAL</u>	
Historical Landfill	0

FOCUS MAP 29 SUMMARY

<u>Database</u>	<u>Total Plotted</u>
AST	1
CO ERNS	0
Methane Site	0
UMTRA	0
CDL	0
DRYCLEANERS	0
Methane Investigation	0
 <u>EDR PROPRIETARY HISTORICAL DATABASES</u>	
Coal Gas	0
 <u>BROWNFIELDS DATABASES</u>	
US BROWNFIELDS	0
AUL	0
VCP	0

NOTES:

Sites may be listed in more than one database

N/A = This State does not maintain a SHWS list. See the Federal CERCLIS list.

MAP FINDINGS
FOCUS MAP 29

Map ID Site Database(s) EPA ID Number

Coal Gas Site Search: No site was found in a search of Real Property Scan's ENVIROHAZ database.

103 K & C RV INC UST U003123064
14504 I-25 FRONTAGE RD AST N/A
LONGMONT, CO 80504

UST:

Facility ID: 10435
Owner Name: K & C DEVELOPMENT CO,
Owner Address: 14504 I-25 FRONTAGE RD
LONGMONT, CO 80504
Owner ID: 395
Tank ID: 28297
Tank Count: 22036
Tank Tag Date: 10435-1
Tank Capacity: 4000
Tank Chemical: Gasoline

Facility ID: 10435
Owner Name: K & C DEVELOPMENT CO,
Owner Address: 14504 I-25 FRONTAGE RD
LONGMONT, CO 80504
Owner ID: 395
Tank ID: 28298
Tank Count: 22036
Tank Tag Date: 10435-2
Tank Capacity: 8000
Tank Chemical: 4 - Diesel

AST:

Facility ID: 10435
Owner ID: 395
Owner: K & C DEVELOPMENT CO,
Owner Address: 14504 I-25 FRONTAGE RD
LONGMONT, CO 80504
Owner County: WELD
Capacity: 1000
Tank ID: 36543
Tank Count: 13243
Tank Tag Date: 10435-3
Tank Contents: 3 - Unleaded Premium (PUL)

Facility ID: 10435
Owner ID: 395
Owner: K & C DEVELOPMENT CO,
Owner Address: 14504 I-25 FRONTAGE RD
LONGMONT, CO 80504
Owner County: WELD
Capacity: 1000
Tank ID: 36544
Tank Count: 13243
Tank Tag Date: 10435-4
Tank Contents: 4 - Diesel

MAP FINDINGS
FOCUS MAP 29

Map ID	Site	Database(s)	EPA ID Number
104	MOUNTAIN MOLDING LIMITED 14444 EAST I25 FRONTAGE ROAD LONGMONT, CO 80504 FINDS: Other Pertinent Environmental Activity Identified at Site: Aerometric Information Retrieval System/AIRS Facility Subsystem National Emissions Inventory National Emissions Trends	FINDS	1004449923 110002048828
105	PAC FLEX SYSTEMS INCORPORATED 4175 MULLIGAN DRIVE MEAD, CO 80542 RCRIS: Owner: HARLOW RUCK (303) 535-0211 EPA ID: CO0000591487 Contact: BRADLEY RUCK (970) 535-0211 Classification: Conditionally Exempt Small Quantity Generator TSD Activities: Not reported Violation Status: No violations found FINDS: Other Pertinent Environmental Activity Identified at Site: Resource Conservation and Recovery Act Information system	RCRIS-SQG FINDS	1000905707 CO0000591487
106	CDOT MEAD 4349 MULLIGAN ST MEAD, CO 80542 LUST: Log Date: 12/26/91 Event ID: 3978 Status: Closed UST: Facility ID: 2526 Owner Name: CDOT, Owner Address: REGION 4 BUSINESS OFFICE ATTN ACCOUNTS PAYABLE 1420 2ND ST GREELEY, CO 80631 Owner ID: 1046 Tank ID: 7043 Tank Count: 22036 Tank Tag Date: 2526-1 Tank Capacity: 5000 Tank Chemical: 4 - Diesel	LUST UST	U003123944 N/A

MAP FINDINGS
FOCUS MAP 29

Map ID	Site	Database(s)	EPA ID Number
	CDOT MEAD (Continued)		U003123944
	Facility ID: 2526 Owner Name: CDOT, Owner Address: REGION 4 BUSINESS OFFICE ATTN ACCOUNTS PAYABLE 1420 2ND ST GREELEY, CO 80631 Owner ID: 1046 Tank ID: 7044 Tank Count: 22036 Tank Tag Date: 2526-2 Tank Capacity: 5000 Tank Chemical: Gasoline		
107	NANOPRODUCTS CORP 14330 LONGS PEAK CT LONGMONT, CO 80504	RCRIS-SQG FINDS	1004680696 COR000202226
	RCRIS: Owner: TAPESH YADAV (303) 652-0559 EPA ID: COR000202226 Contact: JAY EARL (970) 535-0629 Classification: Small Quantity Generator TSD Activities: Not reported Violation Status: No violations found FINDS: Other Pertinent Environmental Activity Identified at Site: Resource Conservation and Recovery Act Information system		
108	CEPEX AMERICAN, INC. CNTY RD 9 1/2 & HWY 66 LONGMONT, CO 80504	RCRIS-SQG FINDS	1000225442 COT090010786
	RCRIS: Owner: AMERICAN FERTILIZER & CHEMICAL CO (999) 999-9999 EPA ID: COT090010786 Contact: LOUIS HAMMAN (303) 659-3640 Classification: Small Quantity Generator TSD Activities: Not reported Violation Status: No violations found FINDS: Other Pertinent Environmental Activity Identified at Site: Resource Conservation and Recovery Act Information system		

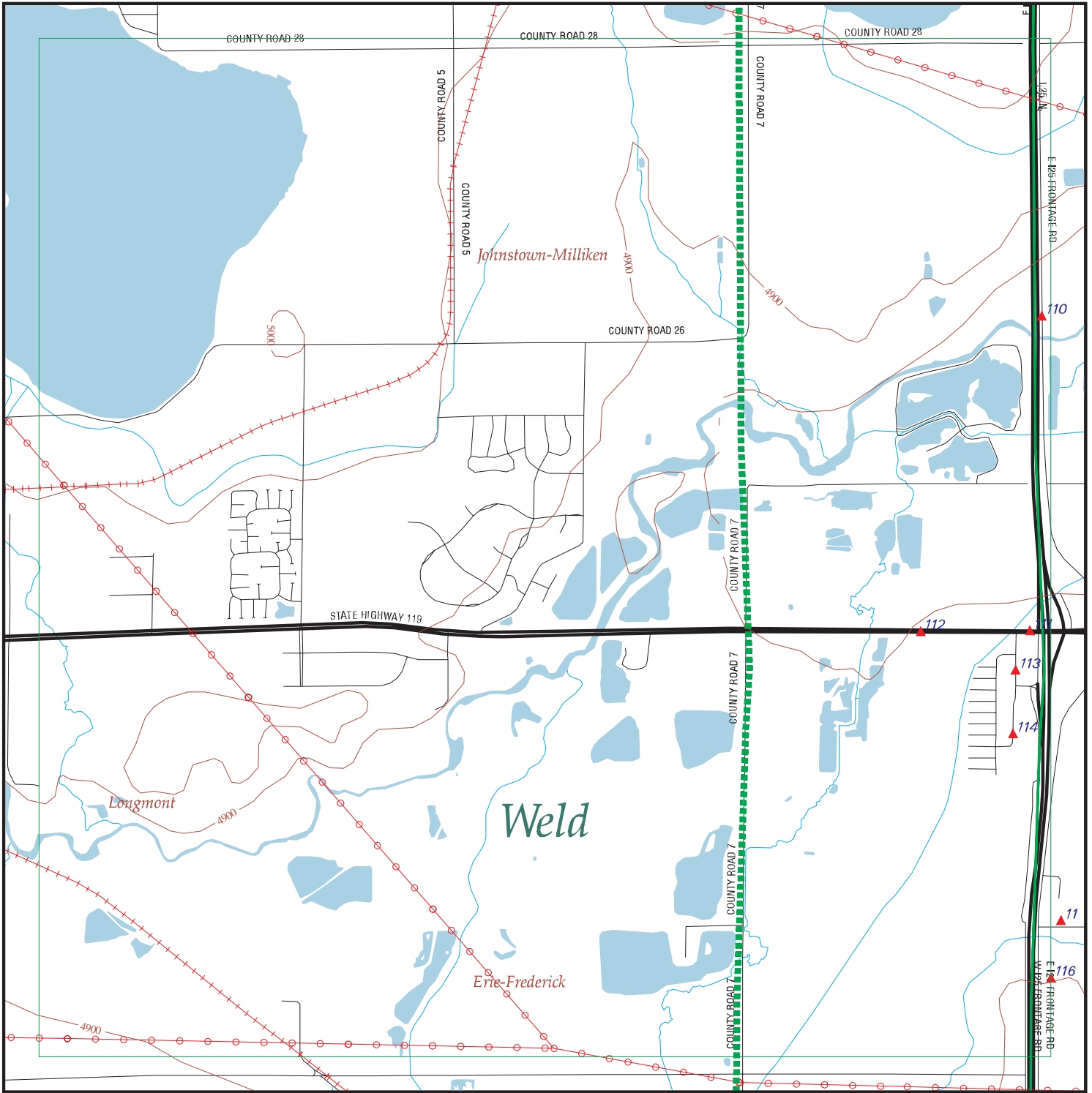
MAP FINDINGS
FOCUS MAP 29

<u>Map ID</u>	<u>Site</u>	<u>Database(s)</u>	<u>EPA ID Number</u>
109	AG AIR, INC I-25 & HWY 66 LONGMONT, CO 80501	RCRIS-SQG FINDS	1000146931 COD002832475
	RCRIS: Owner: AG AIR INC (999) 999-9999 EPA ID: COD002832475 Contact: GARY OSBORNE Classification: Small Quantity Generator TSD Activities: Not reported Violation Status: No violations found		
	FINDS: Other Pertinent Environmental Activity Identified at Site: Resource Conservation and Recovery Act Information system		

FOCUS MAP 29 ORPHAN SUMMARY

City	EDR ID	Site Name	Site Address	Zip	Database(s)
LONGMONT	U003197135	ST VRAIN 66	I-25 & HWY 119	80504	LUST, UST
LONGMONT	S105143489	LOVES BUDGET FUEL STOP #204	3851 HWY 119	80504	LUST
LONGMONT	U003967638	DEL CAMINO SALES	3907 HWY 119	80504	UST
LONGMONT	1000246902	LONGS PEAK EQUIPMENT COMPANY, INCORPORAT	4322 HIGHWAY 66	80504	RCRIS-SQG, FINDS
LONGMONT	1004680240	LONGS PEAK EQUIPMENT CO	4322 HWY 66	80504	RCRIS-SQG
LONGMONT	U003240489	SHELL OIL	4301 HWY 66	80504	LUST, UST
LONGMONT	1000858414	SMITH ENERGY SERVICES	10571 I-25 ACCESS ROAD	80504	RCRIS-SQG, FINDS
LONGMONT	1000225576	ESSEX CRANE RENTAL CORPORATION	14133 COUNTY ROAD 9 1/2	80504	RCRIS-SQG, FINDS
LONGMONT	1004679911	AT&T CORP	18494 I-25 E ACCESS RD	80542	RCRIS-SQG, FINDS
LONGMONT	1000413692	FLATIRON STRUCTURES COMPANY	10090 I-25 FRONTAGE RD	80504	RCRIS-SQG, FINDS
LONGMONT	1006930291	OPTERA COLORADO INC	9586 I-25 FRONTAGE RD STE 100	80504	RCRIS-SQG
LONGMONT	U003718583	HOWDYS PHILLIPS	11099 E I-25 FRONTAGE RD	80504	LUST, UST
LONGMONT	1001075800	ENSCO FIELD SERVICES	8120 WELD COUNTY RD 1	80504	RCRIS-SQG, FINDS
LONGMONT	1007447408	LONGMONT ASPHALT PLANT	1587 WELD COUNTY RD. 20.5	80504	RCRIS-SQG, TRIS
MEAD	S106107596	AT&T LONGMONT RS	18494 I-25 E FRONTAGE RD 9 MI NW OF LONGMONT	80542	LUST
MEAD	U003122331	LOVELAND RCLR	7 MI N ON E COUNTY LINE RD FROM	80542	UST
MEAD	U003663079	HANDY CORNER	15995 WELD CR 7	80542	UST
MEAD	U003196662	MEAD ELEMENTARY SCHOOL	2870 WELD CR 34	80542	LUST, UST
PLATTEVILLE	S102720791	AT&T HARNEY K SITE	6462 HWY 66	80651	LUST
PLATTEVILLE	A100107037	PLATTEVILLE BULK PLANT	HWY 85 & GRAND	80651	AST
PLATTEVILLE	U003119677	GOWANDA	HWY 85	80651	UST
PLATTEVILLE	S105567840	GRAY OIL CO WAREHOUSE	GRAND / HWY 85 NE CORNER	80651	LUST
PLATTEVILLE	S101715258	HIGHWAY 66 COMPOSTING	1/2 M N OF HWY 66, 100FT. WEST OF WCR 17	80651	SWF/LF
PLATTEVILLE	A100106954	PLATTEVILLE FIRE DEPT	4 MI W OF PLATTEVILLE ON HWY 66	80651	AST
PLATTEVILLE	1001075771	ENSCO FIELD SERVICES	18253 WELD COUNTY RD 32	80651	RCRIS-SQG, FINDS
PLATTEVILLE	1005848373	TOP QUALITY TURF	6775 WELD COUNTY ROAD 32	80651	FINDS, FTTS INSP
PLATTEVILLE	U003195633	BRUCE WADDLE	14181 WELD CR 23	80651	UST
PLATTEVILLE	U003197123	SOUTH WELD AG FACILITY	WELD CR 32	80651	UST
PLATTEVILLE	S105568080	SOUTH WELD AG INC	WELD CR 32 UNINCORPORATED	80651	LUST
PLATTEVILLE	U003120508	FORT SAINT VRAIN STATION	16805 WELD CR 19 1/2	80651	LUST, UST, CO TRUST, AST

Focus Map 30



EDR DataMap – Environmental Atlas

North I25 EIS

Legend

- | | | | | |
|---------------|-------------------|-------------|-------------------------|--------------|
| Roads | Waterways | Powerlines | Water | Listed Sites |
| Major Roads | Railroads | Pipelines | Superfund Sites | |
| Contour Lines | Study Boundary | Fault Lines | Indian Reservations BIA | |
| | Federal DOD Sites | | | |



Scale in Miles

FOCUS MAP 30 SUMMARY

<u>Database</u>	<u>Total Plotted</u>
<u>FEDERAL ASTM STANDARD</u>	
NPL	0
Proposed NPL	0
CERCLIS	0
CERC-NFRAP	0
CORRACTS	0
RCRIS-TSD	0
RCRIS Lg. Quan. Gen.	0
RCRIS Sm. Quan. Gen.	6
ERNS	3
<u>STATE ASTM STANDARD</u>	
State Haz. Waste	N/A
State Landfill	0
LUST	2
CO TRUST	1
UST	2
INDIAN UST	0
INDIAN LUST	0
VCP	0
<u>FEDERAL ASTM SUPPLEMENTAL</u>	
CONSENT	0
ROD	0
Delisted NPL	0
FINDS	10
HMIRS	0
MLTS	0
MINES	0
NPL Liens	0
PADS	0
DOD	0
INDIAN RESERV	0
FUDS	0
ODI	0
UMTRA	0
RAATS	0
TRIS	0
TSCA	0
SSTS	0
FTTS	0
<u>STATE OR LOCAL ASTM SUPPLEMENTAL</u>	
Historical Landfill	0

FOCUS MAP 30 SUMMARY

<u>Database</u>	<u>Total Plotted</u>
AST	0
CO ERNS	1
Methane Site	0
UMTRA	0
CDL	0
DRYCLEANERS	0
Methane Investigation	0
 <u>EDR PROPRIETARY HISTORICAL DATABASES</u>	
Coal Gas	0
 <u>BROWNFIELDS DATABASES</u>	
US BROWNFIELDS	0
AUL	0
VCP	0

NOTES:

Sites may be listed in more than one database

N/A = This State does not maintain a SHWS list. See the Federal CERCLIS list.

MAP FINDINGS
FOCUS MAP 30

Map ID	Site	Database(s)	EPA ID Number
--------	------	-------------	---------------

Coal Gas Site Search: No site was found in a search of Real Property Scan's ENVIROHAZ database.

110	SIEGRIST CONSTRUCTION COMPANY 12058 I-25 FRONTAGE RD LONGMONT, CO 80504	FINDS	1004449456 110001428740
-----	--	--------------	------------------------------------

FINDS:

Other Pertinent Environmental Activity Identified at Site:
Aerometric Information Retrieval System/AIRS Facility Subsystem
National Emissions Inventory
National Emissions Trends

111	BUTCHES WASTE OIL I-25 AND HWY 119-EAST SIDE LONGMONT, CO 80504	RCRIS-SQG FINDS	1000170670 COD980807184
-----	--	----------------------------	------------------------------------

RCRIS:

Contact: Not reported
Classification: Small Quantity Generator
TSDF Activities: Not reported
Violation Status: No violations found

FINDS:

Other Pertinent Environmental Activity Identified at Site:
Resource Conservation and Recovery Act Information system

111	TOTAL PETROLEUM INCORPORATED - NUMBER 2749 3979 STATE HIGHWAY 119 LONGMONT, CO 80504	FINDS	1004447514 110010420482
-----	---	--------------	------------------------------------

FINDS:

Other Pertinent Environmental Activity Identified at Site:
Aerometric Information Retrieval System/AIRS Facility Subsystem
National Emissions Inventory
National Emissions Trends
National Toxics Inventory

111	11000 S. TURNER BLVD./I-25 & HWY 119 11000 S. TURNER BLVD./I-25 & HWY 119 LONGMONT, CO 80504	ERNS	90168386 N/A
-----	---	-------------	-------------------------

[Click this hyperlink](#) while viewing on your computer to access additional ERNS detail in the EDR Site Report.

MAP FINDINGS
FOCUS MAP 30

Map ID	Site	Database(s)	EPA ID Number
111	I-25 & HWY 119/TEXACO STATION I-25 & HWY 119/TEXACO STATION LONGMONT, CO	ERNS	8763455 N/A
<p>Click this hyperlink while viewing on your computer to access additional ERNS detail in the EDR Site Report.</p>			
112	WESTERN DAIRYMEN COOPERATIVE INC 3598 STATE HWY 119 LONGMONT, CO 80504	LUST	S103854208 N/A
	<p>LUST: Log Date: 3/24/98 Event ID: 6425 Status: Closed</p>		
113	10910 TURNER BLVD. LONGMONT, CO	CO ERNS	S106121757 N/A
	<p>CO ERNS: Facility Id: 2003-699 Event Date: 12/03/2003 Time Entered Into System: 1200 Date Entered Into System: 12/03/2003 Date Reported : 12/03/2003 Time Reported: 15:55 National Response Center: Notified: Not reported Number: Not reported Mile Post: Not reported Notified Name: WQCD-BRAD SIMONS Source of Spill: Fixed Facility Source Type: Not reported Report Taken By: GREG STASINOS Material Spilled 3 : Not reported Medium Affected: Water, Air, T, E, R Waterway Affected: IRRIGATION SYSTEM Cause of Spill: Water, Air, T, E, R, Other, Transportation Accident, H, Operator Error, R Responders: CDPHE-WQCD-BRAD SIMONS Responders Action: BUSINESS HAS BEEN ADVISED THIS IS NOT ALLOWED. Additional Info: Not reported Comments: THIS PROBLEM HAS BEEN ON-GOING FOR APPROXIMATELY FIVE YEARS. Responder's Comments: Not reported Source Type: TRUCK WASH Material Type: Not reported Prp Name: DELCAMINO TRUCK WASH Prp Contact: RON HYATT Prp Address: CO Prp County: Not reported Prp Phone: Not reported Material Spilled: WASTEWATER</p>		

MAP FINDINGS
FOCUS MAP 30

Map ID	Site	Database(s)	EPA ID Number
--------	------	-------------	---------------

(Continued)

S106121757

Quantity Spilled: 0
 Units: UNKNOWN
 Amount Released to Water: 0 U
 Information Caller Gave: A TRUCK WASH IS ALLOWING THE WASTEWATER IT GENERATES TO BE DISCHARGED WITHOUT TREATMENT INTO THE IRRIGATION SYSTEM NEAR THE BUSINESS AND THROUGH A RESIDENTIAL AREA.
 True Date : 01/30/04
 Flag : FIRST1
 Number Rep : 0
 Time Entered : / /
 Deaths: Not reported
 Injuries: Not reported
 Evacuation: Not reported
 Evacuation Number: 0
 Information From: Not reported

114

**COLLISON MASTERS INC
 10769 TURNER BLVD
 LONGMONT, CO 80504**

**RCRIS-SQG 1005904587
 FINDS COR000204123**

RCRIS:

Owner: Not reported
 EPA ID: COR000204123
 Contact: Not reported
 Classification: Small Quantity Generator
 TSDf Activities: Not reported
 Violation Status: No violations found

FINDS:

Other Pertinent Environmental Activity Identified at Site:
 Resource Conservation and Recovery Act Information system

114

**DEL CAMINO SERVICE PLAZA AND TRUCK WASH, LLC
 10763 TURNER BOULEVARD
 LONGMONT, CO 80504**

**RCRIS-SQG 1000471965
 FINDS COD983774167
 LUST
 UST
 CO TRUST**

RCRIS:

Owner: GBG#1, INC
 (303) 333-1452
 EPA ID: COD983774167
 Contact: RONALD L HIATT
 (303) 678-0443
 Classification: Conditionally Exempt Small Quantity Generator
 TSDf Activities: Not reported

MAP FINDINGS
FOCUS MAP 30

Map ID Site Database(s) EPA ID Number

DEL CAMINO SERVICE PLAZA AND TRUCK WASH, LLC (Continued)

1000471965

Violation Status: Violations exist

Regulation Violated: 279
 Area of Violation: COOIL
 Date Violation Determined: 07/18/2002
 Actual Date Achieved Compliance: Not reported

There are 1 violation record(s) reported at this site:

<u>Evaluation</u>	<u>Area of Violation</u>	<u>Date of Compliance</u>
Compliance Schedule Evaluation	COOIL	
Compliance Evaluation Inspection	COOIL	

FINDS:

Other Pertinent Environmental Activity Identified at Site:
 Resource Conservation and Recovery Act Information system

LUST:

Log Date: 9/17/90
 Event ID: 799
 Status: Closed

CO TRUST:

Facility ID: 10645
 RAP ID: 6929
 Payee Name: GBGI INC
 Event ID : 799
 Petro Storage Tank Commission Date: Not reported

Facility ID: 10645
 RAP ID: 740
 Payee Name: GBGI INC
 Event ID : 799
 Petro Storage Tank Commission Date: Not reported

Facility ID: 10645
 RAP ID: 2094
 Payee Name: GBGI INC
 Event ID : 799
 Petro Storage Tank Commission Date: Not reported

Facility ID: 10645
 RAP ID: 64
 Payee Name: GBGI INC
 Event ID : 799
 Petro Storage Tank Commission Date: 1/1/1994

Facility ID: 10645
 RAP ID: 3519
 Payee Name: GBGI INC
 Event ID : 799
 Petro Storage Tank Commission Date: 11/8/1999

MAP FINDINGS
FOCUS MAP 30

Map ID	Site	Database(s)	EPA ID Number
--------	------	-------------	---------------

DEL CAMINO SERVICE PLAZA AND TRUCK WASH, LLC (Continued)

1000471965

UST:

Facility ID: 10645
 Owner Name: G B G I INC,
 Owner Address: 6825 E TENNESSEE BLDG 1 STE 235
 DENVER, CO 80224
 Owner ID: 1162
 Tank ID: 28983
 Tank Count: 22036
 Tank Tag Date: 10645-1
 Tank Capacity: 10000
 Tank Chemical: 4 - Diesel

Facility ID: 10645
 Owner Name: G B G I INC,
 Owner Address: 6825 E TENNESSEE BLDG 1 STE 235
 DENVER, CO 80224
 Owner ID: 1162
 Tank ID: 28984
 Tank Count: 22036
 Tank Tag Date: 10645-2
 Tank Capacity: 10000
 Tank Chemical: 4 - Diesel

**114 10763 TURNER BLVD
 10763 TURNER BLVD
 LONGMONT, CO**

**ERNS 90156849
 N/A**

[Click this hyperlink](#) while viewing on your computer to access additional ERNS detail in the EDR Site Report.

**114 MIKE MCGINLEY
 10755 TURNER BLVD
 LONGMONT, CO 80504**

**RCRIS-SQG 1005904586
 FINDS COR000204115**

RCRIS:

Owner: Not reported
 EPA ID: COR000204115
 Contact: Not reported
 Classification: Small Quantity Generator
 TSDF Activities: Not reported

Violation Status: Violations exist

Regulation Violated: 261.5
 Area of Violation: COCEG
 Date Violation Determined: 08/29/2002
 Actual Date Achieved Compliance: Not reported

There are 1 violation record(s) reported at this site:

Evaluation	Area of Violation	Date of Compliance
Compliance Evaluation Inspection	COCEG	

MAP FINDINGS
FOCUS MAP 30

Map ID	Site	Database(s)	EPA ID Number
--------	------	-------------	---------------

MIKE MCGINLEY (Continued)

1005904586

FINDS:

Other Pertinent Environmental Activity Identified at Site:
Resource Conservation and Recovery Act Information system

115

**FLATIRON SERVICE CO
4045 WELD CO RD 22
LONGMONT, CO 80501**

**RCRIS-SQG
FINDS
UST**

**1000413691
COD102565173**

RCRIS:

Owner: NOT AVAIL
(999) 999-9999
EPA ID: COD102565173
Contact: MERLE ADEN
(303) 443-3032
Classification: Small Quantity Generator
TSD Activities: Not reported
Violation Status: No violations found

FINDS:

Other Pertinent Environmental Activity Identified at Site:
Resource Conservation and Recovery Act Information system

UST:

Facility ID: 5674
Owner Name: FLATIRON SAND & GRAVEL CO,
Owner Address: PO BOX 229
BOULDER, CO 80306
Owner ID: 1295
Tank ID: 15489
Tank Count: 22036
Tank Tag Date: 5674-1
Tank Capacity: 2000
Tank Chemical: Z Unknown

Facility ID: 5674
Owner Name: FLATIRON SAND & GRAVEL CO,
Owner Address: PO BOX 229
BOULDER, CO 80306
Owner ID: 1295
Tank ID: 15490
Tank Count: 22036
Tank Tag Date: 5674-2
Tank Capacity: 6000
Tank Chemical: Z Unknown

MAP FINDINGS
FOCUS MAP 30

Map ID Site Database(s) EPA ID Number

FLATIRON SERVICE CO (Continued)

1000413691

Facility ID: 5674
Owner Name: FLATIRON SAND & GRAVEL CO,
Owner Address: PO BOX 229
BOULDER, CO 80306
Owner ID: 1295
Tank ID: 15491
Tank Count: 22036
Tank Tag Date: 5674-3
Tank Capacity: 4000
Tank Chemical: Z Unknown

Facility ID: 5674
Owner Name: FLATIRON SAND & GRAVEL CO,
Owner Address: PO BOX 229
BOULDER, CO 80306
Owner ID: 1295
Tank ID: 15492
Tank Count: 22036
Tank Tag Date: 5674-4
Tank Capacity: 6000
Tank Chemical: Z Unknown

Facility ID: 5674
Owner Name: FLATIRON SAND & GRAVEL CO,
Owner Address: PO BOX 229
BOULDER, CO 80306
Owner ID: 1295
Tank ID: 15493
Tank Count: 22036
Tank Tag Date: 5674-5
Tank Capacity: 10000
Tank Chemical: Gasoline

Facility ID: 5674
Owner Name: FLATIRON SAND & GRAVEL CO,
Owner Address: PO BOX 229
BOULDER, CO 80306
Owner ID: 1295
Tank ID: 15494
Tank Count: 22036
Tank Tag Date: 5674-6
Tank Capacity: 4000
Tank Chemical: Gasoline

MAP FINDINGS
FOCUS MAP 30

Map ID	Site	Database(s)	EPA ID Number
	FLATIRON SERVICE CO (Continued)		1000413691
	Facility ID: 5674 Owner Name: FLATIRON SAND & GRAVEL CO, Owner Address: PO BOX 229 BOULDER, CO 80306 Owner ID: 1295 Tank ID: 15495 Tank Count: 22036 Tank Tag Date: 5674-7 Tank Capacity: 4000 Tank Chemical: 4 - Diesel Facility ID: 5674 Owner Name: FLATIRON SAND & GRAVEL CO, Owner Address: PO BOX 229 BOULDER, CO 80306 Owner ID: 1295 Tank ID: 15496 Tank Count: 22036 Tank Tag Date: 5674-8 Tank Capacity: 3000 Tank Chemical: 6 - Used Oil (Waste Oil)		
115	COLO DEPT OF MILITARY AFFAIRS 4045 COUNTY ROAD 22 LONGMONT, CO 80504	FINDS	1005677668 110007396585
	FINDS: Other Pertinent Environmental Activity Identified at Site: Aerometric Information Retrieval System/AIRS Facility Subsystem		
115	MAGNELAB DIV OF SOLOMON CORP 4104 WELD COUNTY ROAD 22 LONGMONT, CO 80504	RCRIS-SQG FINDS	1004680247 COR000010322
	RCRIS: Owner: PHILLIP HEMMER (303) 772-9100 EPA ID: COR000010322 Contact: JON HOLLIDAY (303) 772-9100 Classification: Conditionally Exempt Small Quantity Generator TSDF Activities: Not reported Violation Status: No violations found		
	FINDS: Other Pertinent Environmental Activity Identified at Site: Resource Conservation and Recovery Act Information system		

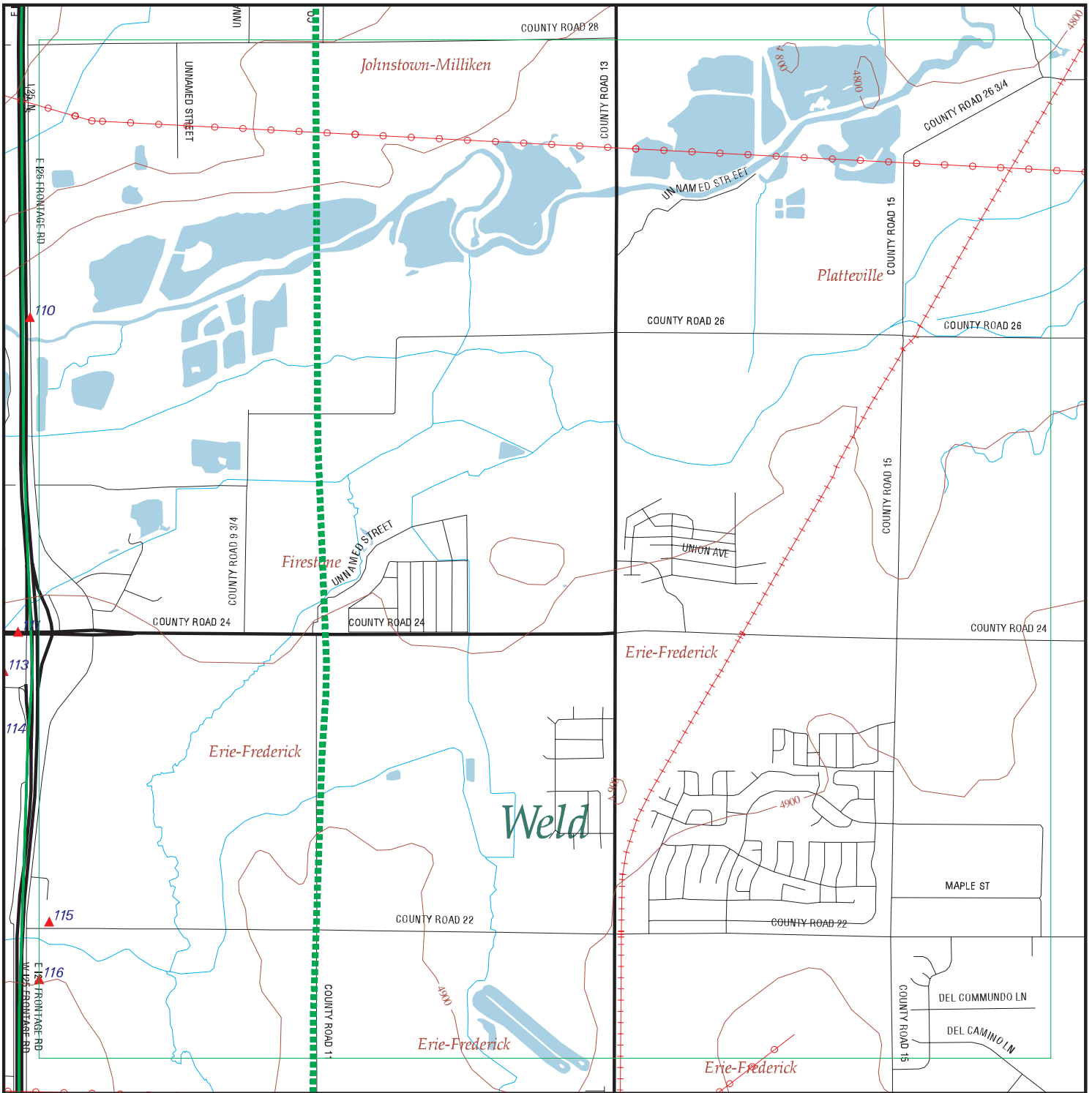
MAP FINDINGS
FOCUS MAP 30

<u>Map ID</u>	<u>Site</u>	<u>Database(s)</u>	<u>EPA ID Number</u>
116	DOVATRON INTERNATIONAL INCORPORATED 4076 SPECIALTY PLACE LONGMONT, CO 80504	FINDS	1005677662 110002355353
	FINDS: Other Pertinent Environmental Activity Identified at Site: Aerometric Information Retrieval System/AIRS Facility Subsystem National Emissions Inventory		

FOCUS MAP 30 ORPHAN SUMMARY

City	EDR ID	Site Name	Site Address	Zip	Database(s)
LONGMONT	U003197135	ST VRAIN 66	I-25 & HWY 119	80504	LUST, UST
LONGMONT	S105143489	LOVES BUDGET FUEL STOP #204	3851 HWY 119	80504	LUST
LONGMONT	U003967638	DEL CAMINO SALES	3907 HWY 119	80504	UST
LONGMONT	1000246902	LONGS PEAK EQUIPMENT COMPANY, INCORPORAT	4322 HIGHWAY 66	80504	RCRIS-SQG, FINDS
LONGMONT	1004680240	LONGS PEAK EQUIPMENT CO	4322 HWY 66	80504	RCRIS-SQG
LONGMONT	1005430000	GREEN IT TURF PRODUCTS	2389 HWY 66	80504	SSTS
LONGMONT	1007278709	FRONTIER FERTILIZER & CHEMICAL	4401 HWY 66	80504	FTTS INSP
LONGMONT	1007279975	GREEN-IT TURF PRODUCTS	2389 HIGHWAY 66	80504	FTTS INSP
LONGMONT	U003240489	SHELL OIL	4301 HWY 66	80504	LUST, UST
LONGMONT	1000858414	SMITH ENERGY SERVICES	10571 I-25 ACCESS ROAD	80504	RCRIS-SQG, FINDS
LONGMONT	1000225576	ESSEX CRANE RENTAL CORPORATION	14133 COUNTY ROAD 9 1/2	80504	RCRIS-SQG, FINDS
LONGMONT	1000413692	FLATIRON STRUCTURES COMPANY	10090 I-25 FRONTAGE RD	80504	RCRIS-SQG, FINDS
LONGMONT	1005640147	ARTEMIS RUBBER TECHNOLOGY	14300 I-25 FRONTAGE ROAD	80504	FINDS, FTTS INSP
LONGMONT	1006930291	OPTERA COLORADO INC	9586 I-25 FRONTAGE RD STE 100	80504	RCRIS-SQG
LONGMONT	A100224624	SANDSTONE RANCH	3001 E HWY 119	80504	AST
LONGMONT	U003718583	HOWDYS PHILLIPS	11099 E I-25 FRONTAGE RD	80504	LUST, UST
LONGMONT	1006806045	PREMIUM POWDER COATING	10765 TURNER BLVD UNITS E,F,G	80504	RCRIS-SQG, FINDS
LONGMONT	1001075800	ENSCO FIELD SERVICES	8120 WELD COUNTY RD 1	80504	RCRIS-SQG, FINDS
LONGMONT	1007447408	LONGMONT ASPHALT PLANT	1587 WELD COUNTY RD. 20.5	80504	RCRIS-SQG, TRIS

Focus Map 31



EDR DataMap – Environmental Atlas

North I25 EIS

Legend

- | | | | | |
|---------------|----------------|-------------------|-------------------------|--------------|
| Roads | Waterways | Powerlines | Water | Listed Sites |
| Major Roads | Railroads | Pipelines | Superfund Sites | |
| Contour Lines | Study Boundary | Fault Lines | Indian Reservations BIA | |
| | | Federal DOD Sites | | |



Scale in Miles

FOCUS MAP 31 SUMMARY

<u>Database</u>	<u>Total Plotted</u>
<u>FEDERAL ASTM STANDARD</u>	
NPL	0
Proposed NPL	0
CERCLIS	0
CERC-NFRAP	0
CORRACTS	0
RCRIS-TSD	0
RCRIS Lg. Quan. Gen.	0
RCRIS Sm. Quan. Gen.	3
ERNS	2
<u>STATE ASTM STANDARD</u>	
State Haz. Waste	N/A
State Landfill	0
LUST	0
CO TRUST	0
UST	1
INDIAN UST	0
INDIAN LUST	0
VCP	0
<u>FEDERAL ASTM SUPPLEMENTAL</u>	
CONSENT	0
ROD	0
Delisted NPL	0
FINDS	7
HMIRS	0
MLTS	0
MINES	0
NPL Liens	0
PADS	0
DOD	0
INDIAN RESERV	0
FUDS	0
ODI	0
UMTRA	0
RAATS	0
TRIS	0
TSCA	0
SSTS	0
FTTS	0
<u>STATE OR LOCAL ASTM SUPPLEMENTAL</u>	
Historical Landfill	0

FOCUS MAP 31 SUMMARY

<u>Database</u>	<u>Total Plotted</u>
AST	0
CO ERNS	1
Methane Site	0
UMTRA	0
CDL	0
DRYCLEANERS	0
Methane Investigation	0
 <u>EDR PROPRIETARY HISTORICAL DATABASES</u>	
Coal Gas	0
 <u>BROWNFIELDS DATABASES</u>	
US BROWNFIELDS	0
AUL	0
VCP	0

NOTES:

Sites may be listed in more than one database

N/A = This State does not maintain a SHWS list. See the Federal CERCLIS list.

MAP FINDINGS
FOCUS MAP 31

Map ID	Site	Database(s)	EPA ID Number
<p>Coal Gas Site Search: No site was found in a search of Real Property Scan's ENVIROHAZ database.</p>			
110	<p>SIEGRIST CONSTRUCTION COMPANY 12058 I-25 FRONTAGE RD LONGMONT, CO 80504</p> <p>FINDS: Other Pertinent Environmental Activity Identified at Site: Aerometric Information Retrieval System/AIRS Facility Subsystem National Emissions Inventory National Emissions Trends</p>	FINDS	<p>1004449456 110001428740</p>
111	<p>BUTCHES WASTE OIL I-25 AND HWY 119-EAST SIDE LONGMONT, CO 80504</p> <p>RCRIS: Contact: Not reported Classification: Small Quantity Generator TSDF Activities: Not reported Violation Status: No violations found</p> <p>FINDS: Other Pertinent Environmental Activity Identified at Site: Resource Conservation and Recovery Act Information system</p>	<p>RCRIS-SQG FINDS</p>	<p>1000170670 COD980807184</p>
111	<p>TOTAL PETROLEUM INCORPORATED - NUMBER 2749 3979 STATE HIGHWAY 119 LONGMONT, CO 80504</p> <p>FINDS: Other Pertinent Environmental Activity Identified at Site: Aerometric Information Retrieval System/AIRS Facility Subsystem National Emissions Inventory National Emissions Trends National Toxics Inventory</p>	FINDS	<p>1004447514 110010420482</p>
111	<p>11000 S. TURNER BLVD./I-25 & HWY 119 11000 S. TURNER BLVD./I-25 & HWY 119 LONGMONT, CO 80504</p>	ERNS	<p>90168386 N/A</p>

[Click this hyperlink](#) while viewing on your computer to access additional ERNS detail in the EDR Site Report.

MAP FINDINGS
FOCUS MAP 31

Map ID	Site	Database(s)	EPA ID Number
111	I-25 & HWY 119/TEXACO STATION I-25 & HWY 119/TEXACO STATION LONGMONT, CO	ERNS	8763455 N/A

[Click this hyperlink](#) while viewing on your computer to access additional ERNS detail in the EDR Site Report.

113	10910 TURNER BLVD. LONGMONT, CO	CO ERNS	S106121757 N/A
-----	------------------------------------	---------	-------------------

CO ERNS:

Facility Id: 2003-699
 Event Date: 12/03/2003
 Time Entered Into System: 1200
 Date Entered Into System: 12/03/2003
 Date Reported : 12/03/2003
 Time Reported: 15:55
 National Response Center:
 Notified: Not reported
 Number: Not reported
 Mile Post: Not reported
 Notified Name: WQCD-BRAD SIMONS
 Source of Spill: Fixed Facility
 Source Type: Not reported
 Report Taken By: GREG STASINOS
 Material Spilled 3 : Not reported
 Medium Affected: Water, Air, T, E, R
 Waterway Affected: IRRIGATION SYSTEM
 Cause of Spill: Water, Air, T, E, R, Other, Transportation Accident, H, Operator Error, R
 Responders: CDPHE-WQCD-BRAD SIMONS
 Responders Action: BUSINESS HAS BEEN ADVISED THIS IS NOT ALLOWED.
 Additional Info: Not reported
 Comments: THIS PROBLEM HAS BEEN ON-GOING FOR APPROXIMATELY FIVE YEARS.
 Responder's Comments: Not reported
 Source Type: TRUCK WASH
 Material Type: Not reported
 Prp Name: DELCAMINO TRUCK WASH
 Prp Contact: RON HYATT
 Prp Address: CO
 Prp County: Not reported
 Prp Phone: Not reported
 Material Spilled: WASTEWATER
 Quantity Spilled: 0
 Units: UNKNOWN
 Amount Released to Water: 0 U
 Information Caller Gave: A TRUCK WASH IS ALLOWING THE WASTEWATER IT GENERATES TO BE DISCHARGED WITHOUT TREATMENT INTO THE IRRIGATION SYSTEM NEAR THE BUSINESS AND THROUGH A RESIDENTIAL AREA.
 True Date : 01/30/04
 Flag : FIRST1
 Number Rep : 0
 Time Entered : / /
 Deaths: Not reported

MAP FINDINGS
FOCUS MAP 31

Map ID	Site	Database(s)	EPA ID Number
--------	------	-------------	---------------

(Continued)

S106121757

Injuries:	Not reported
Evacuation:	Not reported
Evacuation Number:	0
Information From:	Not reported

115

**FLATIRON SERVICE CO
4045 WELD CO RD 22
LONGMONT, CO 80501**

**RCRIS-SQG 1000413691
FINDS COD102565173
UST**

RCRIS:

Owner: NOT AVAIL
(999) 999-9999
EPA ID: COD102565173
Contact: MERLE ADEN
(303) 443-3032
Classification: Small Quantity Generator
TSD Activities: Not reported
Violation Status: No violations found

FINDS:

Other Pertinent Environmental Activity Identified at Site:
Resource Conservation and Recovery Act Information system

UST:

Facility ID: 5674
Owner Name: FLATIRON SAND & GRAVEL CO,
Owner Address: PO BOX 229
BOULDER, CO 80306
Owner ID: 1295
Tank ID: 15489
Tank Count: 22036
Tank Tag Date: 5674-1
Tank Capacity: 2000
Tank Chemical: Z Unknown

Facility ID: 5674
Owner Name: FLATIRON SAND & GRAVEL CO,
Owner Address: PO BOX 229
BOULDER, CO 80306
Owner ID: 1295
Tank ID: 15490
Tank Count: 22036
Tank Tag Date: 5674-2
Tank Capacity: 6000
Tank Chemical: Z Unknown

MAP FINDINGS
FOCUS MAP 31

Map ID Site Database(s) EPA ID Number

FLATIRON SERVICE CO (Continued)

1000413691

Facility ID: 5674
Owner Name: FLATIRON SAND & GRAVEL CO,
Owner Address: PO BOX 229
BOULDER, CO 80306
Owner ID: 1295
Tank ID: 15491
Tank Count: 22036
Tank Tag Date: 5674-3
Tank Capacity: 4000
Tank Chemical: Z Unknown

Facility ID: 5674
Owner Name: FLATIRON SAND & GRAVEL CO,
Owner Address: PO BOX 229
BOULDER, CO 80306
Owner ID: 1295
Tank ID: 15492
Tank Count: 22036
Tank Tag Date: 5674-4
Tank Capacity: 6000
Tank Chemical: Z Unknown

Facility ID: 5674
Owner Name: FLATIRON SAND & GRAVEL CO,
Owner Address: PO BOX 229
BOULDER, CO 80306
Owner ID: 1295
Tank ID: 15493
Tank Count: 22036
Tank Tag Date: 5674-5
Tank Capacity: 10000
Tank Chemical: Gasoline

Facility ID: 5674
Owner Name: FLATIRON SAND & GRAVEL CO,
Owner Address: PO BOX 229
BOULDER, CO 80306
Owner ID: 1295
Tank ID: 15494
Tank Count: 22036
Tank Tag Date: 5674-6
Tank Capacity: 4000
Tank Chemical: Gasoline

MAP FINDINGS
FOCUS MAP 31

Map ID	Site	Database(s)	EPA ID Number
	<p>FLATIRON SERVICE CO (Continued)</p> <p>Facility ID: 5674 Owner Name: FLATIRON SAND & GRAVEL CO, Owner Address: PO BOX 229 BOULDER, CO 80306 Owner ID: 1295 Tank ID: 15495 Tank Count: 22036 Tank Tag Date: 5674-7 Tank Capacity: 4000 Tank Chemical: 4 - Diesel</p> <p>Facility ID: 5674 Owner Name: FLATIRON SAND & GRAVEL CO, Owner Address: PO BOX 229 BOULDER, CO 80306 Owner ID: 1295 Tank ID: 15496 Tank Count: 22036 Tank Tag Date: 5674-8 Tank Capacity: 3000 Tank Chemical: 6 - Used Oil (Waste Oil)</p>		1000413691
115	<p>COLO DEPT OF MILITARY AFFAIRS 4045 COUNTY ROAD 22 LONGMONT, CO 80504</p> <p>FINDS:</p> <p>Other Pertinent Environmental Activity Identified at Site: Aerometric Information Retrieval System/AIRS Facility Subsystem</p>	FINDS	1005677668 110007396585
115	<p>MAGNELAB DIV OF SOLOMON CORP 4104 WELD COUNTY ROAD 22 LONGMONT, CO 80504</p> <p>RCRIS:</p> <p>Owner: PHILLIP HEMMER (303) 772-9100 EPA ID: COR000010322 Contact: JON HOLLIDAY (303) 772-9100</p> <p>Classification: Conditionally Exempt Small Quantity Generator TSD Activities: Not reported Violation Status: No violations found</p> <p>FINDS:</p> <p>Other Pertinent Environmental Activity Identified at Site: Resource Conservation and Recovery Act Information system</p>	RCRIS-SQG FINDS	1004680247 COR000010322

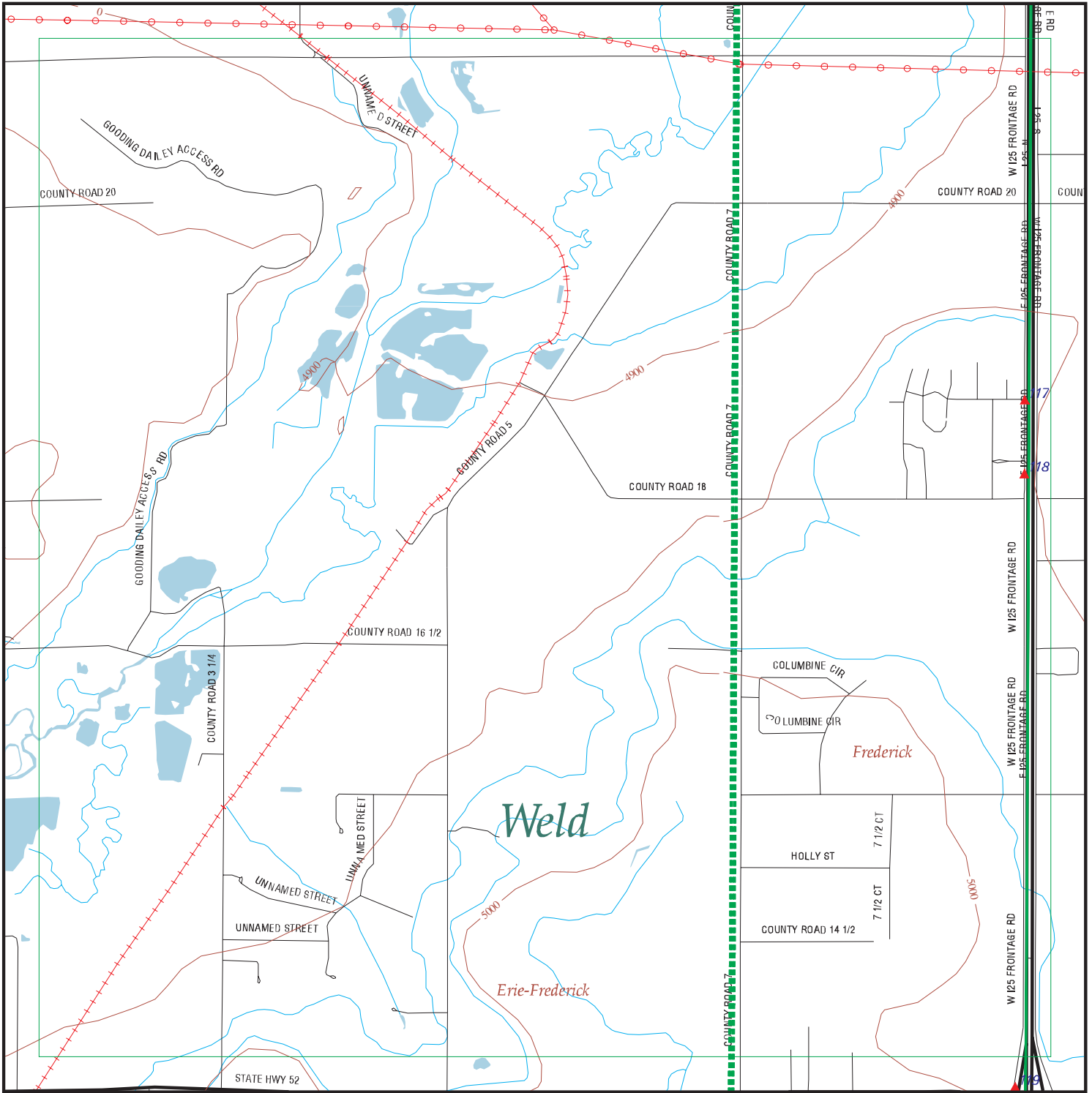
MAP FINDINGS
FOCUS MAP 31

<u>Map ID</u>	<u>Site</u>	<u>Database(s)</u>	<u>EPA ID Number</u>
116	DOVATRON INTERNATIONAL INCORPORATED 4076 SPECIALTY PLACE LONGMONT, CO 80504	FINDS	1005677662 110002355353
	FINDS: Other Pertinent Environmental Activity Identified at Site: Aerometric Information Retrieval System/AIRS Facility Subsystem National Emissions Inventory		

FOCUS MAP 31 ORPHAN SUMMARY

City	EDR ID	Site Name	Site Address	Zip	Database(s)
LONGMONT	U003197135	ST VRAIN 66	I-25 & HWY 119	80504	LUST, UST
LONGMONT	S105143489	LOVES BUDGET FUEL STOP #204	3851 HWY 119	80504	LUST
LONGMONT	U003967638	DEL CAMINO SALES	3907 HWY 119	80504	UST
LONGMONT	1000246902	LONGS PEAK EQUIPMENT COMPANY, INCORPORAT	4322 HIGHWAY 66	80504	RCRIS-SQG, FINDS
LONGMONT	1004680240	LONGS PEAK EQUIPMENT CO	4322 HWY 66	80504	RCRIS-SQG
LONGMONT	U003240489	SHELL OIL	4301 HWY 66	80504	LUST, UST
LONGMONT	1000858414	SMITH ENERGY SERVICES	10571 I-25 ACCESS ROAD	80504	RCRIS-SQG, FINDS
LONGMONT	1000225576	ESSEX CRANE RENTAL CORPORATION	14133 COUNTY ROAD 9 1/2	80504	RCRIS-SQG, FINDS
LONGMONT	1000413692	FLATIRON STRUCTURES COMPANY	10090 I-25 FRONTAGE RD	80504	RCRIS-SQG, FINDS
LONGMONT	1006930291	OPTERA COLORADO INC	9586 I-25 FRONTAGE RD STE 100	80504	RCRIS-SQG
LONGMONT	U003718583	HOWDYS PHILLIPS	11099 E I-25 FRONTAGE RD	80504	LUST, UST
LONGMONT	1006806045	PREMIUM POWDER COATING	10765 TURNER BLVD UNITS E,F,G	80504	RCRIS-SQG, FINDS
LONGMONT	1001075800	ENSCO FIELD SERVICES	8120 WELD COUNTY RD 1	80504	RCRIS-SQG, FINDS
LONGMONT	1007447408	LONGMONT ASPHALT PLANT	1587 WELD COUNTY RD. 20.5	80504	RCRIS-SQG, TRIS
PLATTEVILLE	S102720791	AT&T HARNEY K SITE	6462 HWY 66	80651	LUST
PLATTEVILLE	A100107037	PLATTEVILLE BULK PLANT	HWY 85 & GRAND	80651	AST
PLATTEVILLE	U003119677	GOWANDA	HWY 85	80651	UST
PLATTEVILLE	S105567840	GRAY OIL CO WAREHOUSE	GRAND / HWY 85 NE CORNER	80651	LUST
PLATTEVILLE	S101715258	HIGHWAY 66 COMPOSTING	1/2 M N OF HWY 66, 100FT. WEST OF WCR 17	80651	SWF/LF
PLATTEVILLE	A100106954	PLATTEVILLE FIRE DEPT	4 MI W OF PLATTEVILLE ON HWY 66	80651	AST
PLATTEVILLE	1001075771	ENSCO FIELD SERVICES	18253 WELD COUNTY RD 32	80651	RCRIS-SQG, FINDS
PLATTEVILLE	1005848373	TOP QUALITY TURF	6775 WELD COUNTY ROAD 32	80651	FINDS, FTTS INSP

Focus Map 32



EDR DataMap – Environmental Atlas

North I25 EIS

Legend

- | | | | | |
|---------------|----------------|-------------------|-------------------------|--------------|
| Roads | Waterways | Powerlines | Water | Listed Sites |
| Major Roads | Railroads | Pipelines | Superfund Sites | |
| Contour Lines | Study Boundary | Fault Lines | Indian Reservations BIA | |
| | | Federal DOD Sites | | |



Scale in Miles

FOCUS MAP 32 SUMMARY

<u>Database</u>	<u>Total Plotted</u>
<u>FEDERAL ASTM STANDARD</u>	
NPL	0
Proposed NPL	0
CERCLIS	0
CERC-NFRAP	0
CORRACTS	0
RCRIS-TSD	0
RCRIS Lg. Quan. Gen.	0
RCRIS Sm. Quan. Gen.	0
ERNS	0
<u>STATE ASTM STANDARD</u>	
State Haz. Waste	N/A
State Landfill	0
LUST	0
CO TRUST	0
UST	1
INDIAN UST	0
INDIAN LUST	0
VCP	0
<u>FEDERAL ASTM SUPPLEMENTAL</u>	
CONSENT	0
ROD	0
Delisted NPL	0
FINDS	2
HMIRS	0
MLTS	0
MINES	0
NPL Liens	0
PADS	0
DOD	0
INDIAN RESERV	0
FUDS	0
ODI	0
UMTRA	0
RAATS	0
TRIS	0
TSCA	0
SSTS	0
FTTS	2
<u>STATE OR LOCAL ASTM SUPPLEMENTAL</u>	
Historical Landfill	0

FOCUS MAP 32 SUMMARY

<u>Database</u>	<u>Total Plotted</u>
AST	0
CO ERNS	0
Methane Site	0
UMTRA	0
CDL	0
DRYCLEANERS	0
Methane Investigation	0
 <u>EDR PROPRIETARY HISTORICAL DATABASES</u>	
Coal Gas	0
 <u>BROWNFIELDS DATABASES</u>	
US BROWNFIELDS	0
AUL	0
VCP	0

NOTES:

Sites may be listed in more than one database

N/A = This State does not maintain a SHWS list. See the Federal CERCLIS list.

MAP FINDINGS
FOCUS MAP 32

Map ID	Site	Database(s)	EPA ID Number
--------	------	-------------	---------------

Coal Gas Site Search: No site was found in a search of Real Property Scan's ENVIROHAZ database.

117	TREATMENT TECHNOLOGY, INC. 8393 W. I-25 FRONTAGE RD. ERIE, CO 80516	FTTS INSP	1007296912 N/A
-----	--	-----------	-------------------

FTTS Insp:
 Region: 8
 Inspected Date: 11/04/2003
 Insp Number: 2003110421422 2
 Violation occurred: No
 Inspector: GOLDEN, DAVID
 Investigation Type: Specific Product Review
 Facility Function: Producer
 Investig Reason: Not reported
 Legislation Code: FIFRA

117	TREATMENT TECHNOLOGIES INC 8393 WEST I-25 FRONTAGE ROAD ERIE, CO 80516	FINDS	1006876530 110014414892
-----	---	-------	----------------------------

FINDS:
 Other Pertinent Environmental Activity Identified at Site:
 Integrated Compliance Information

117	TREATMENT TECHNOLOGY, INC. 8393 WEST I-25 FRONTAGE RD. ERIE, CO 80516	FTTS INSP	1007296913 N/A
-----	--	-----------	-------------------

FTTS Insp:
 Region: 8
 Inspected Date: 04/30/2003
 Insp Number: 2003043021422 1
 Violation occurred: Yes
 Inspector: GOLDEN, DAVID
 Investigation Type: Specific Product Review
 Facility Function: Producer
 Investig Reason: Not reported
 Legislation Code: FIFRA

118	ROSEDALE MARKETING CORPORATION 8101 WEST I25 FRONTAGE ROAD ERIE, CO 80516	FINDS	1006524801 110001429419
-----	--	-------	----------------------------

FINDS:
 Other Pertinent Environmental Activity Identified at Site:
 Aerometric Information Retrieval System/AIRS Facility Subsystem
 National Emissions Inventory
 National Emissions Trends
 National Toxics Inventory

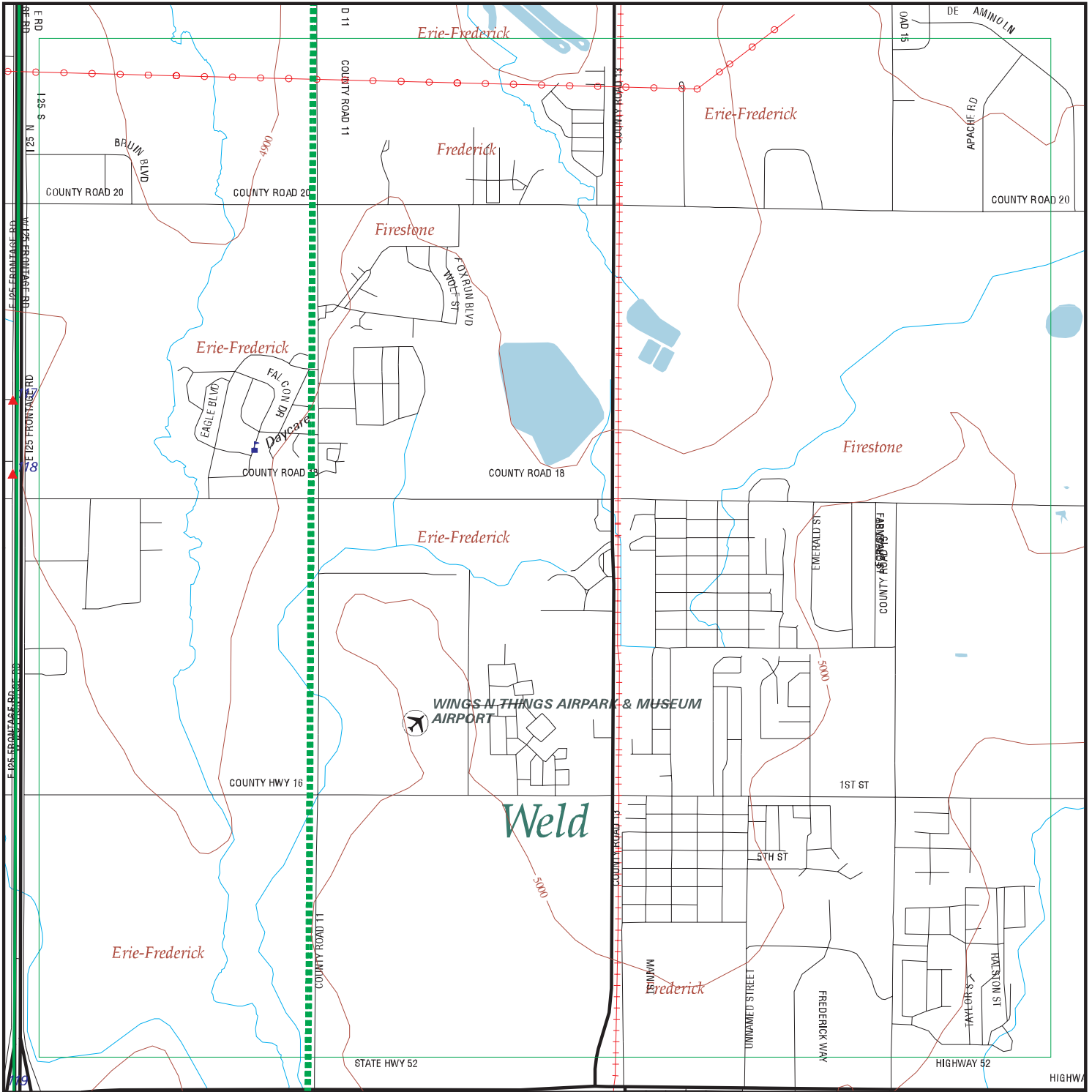
MAP FINDINGS
FOCUS MAP 32

<u>Map ID</u>	<u>Site</u>	<u>Database(s)</u>	<u>EPA ID Number</u>
119	LUNDQUIST TEXACO STA I-25 & HWY 52 LONGMONT, CO 80501 UST: Facility ID: 2664 Owner Name: UNKNOWN #2, Owner Address: UNKNOWN ZIPCODE UNKNOWN, XX 99999 Owner ID: 17702 Tank ID: 7399 Tank Count: 22036 Tank Tag Date: 2664-1 Tank Capacity: Not reported Tank Chemical: Gasoline	UST	U003123978 N/A

FOCUS MAP 32 ORPHAN SUMMARY

City	EDR ID	Site Name	Site Address	Zip	Database(s)
ERIE	1000320069	TRANSFORMERS UNLIMITED CO	I25 & WELD CNTY RD #6	80516	RCRIS-SQG, FINDS, CERC-NFRAP
ERIE	S102719746	UST SYSTEM	3159 RT 2	80516	LUST
ERIE	U003240434	25-52 TRUCK STOP	3768 HWY 52	80516	LUST, UST, CO TRUST
ERIE	1004680529	VISTA RIDGE	1745 COLORADO HWY 7	80516	RCRIS-SQG, FINDS
ERIE	1004446875	DENVER REGIONAL LANDFILL	1441 WCR 6	80516	SWF/LF
ERIE	1004450259	CONSTRUCTION RECYCLING	3220 WCR 8	80516	SWF/LF
ERIE	1000347734	PUMPING TECHNOLOGY TRANSPORTATION INCORPORATED	1450 WELD COUNTY ROAD 6	80516	RCRIS-SQG, FINDS
ERIE	1001217781	STRESSCON DENVER METRO	5434 WELD COUNTY RD 12	80516	RCRIS-SQG, FINDS
ERIE	1004680002	WELD COUNTY HOUSEHOLD HAZARDOUS	5990 WELD COUNTY RD 11 1/2	80516	RCRIS-SQG, FINDS
ERIE	S102448988	FRONT RANGE LANDFILL	1830 WELD COUNTY ROAD 5	80516	SWF/LF
ERIE	S103485603	DENVER REGIONAL LANDFILL (SOUTH)	1441 WELD COUNTY ROAD 6	80516	SWF/LF
LONGMONT	U003197135	ST VRAIN 66	I-25 & HWY 119	80504	LUST, UST
LONGMONT	S105143489	LOVES BUDGET FUEL STOP #204	3851 HWY 119	80504	LUST
LONGMONT	U003967638	DEL CAMINO SALES	3907 HWY 119	80504	UST
LONGMONT	1000246902	LONGS PEAK EQUIPMENT COMPANY, INCORPORAT	4322 HIGHWAY 66	80504	RCRIS-SQG, FINDS
LONGMONT	1004680240	LONGS PEAK EQUIPMENT CO	4322 HWY 66	80504	RCRIS-SQG
LONGMONT	1005430000	GREEN IT TURF PRODUCTS	2389 HWY 66	80504	SSTS
LONGMONT	1007278709	FRONTIER FERTILIZER & CHEMICAL	4401 HWY 66	80504	FTTS INSP
LONGMONT	1007279975	GREEN-IT TURF PRODUCTS	2389 HIGHWAY 66	80504	FTTS INSP
LONGMONT	U003240489	SHELL OIL	4301 HWY 66	80504	LUST, UST
LONGMONT	1000858414	SMITH ENERGY SERVICES	10571 I-25 ACCESS ROAD	80504	RCRIS-SQG, FINDS
LONGMONT	1000225576	ESSEX CRANE RENTAL CORPORATION	14133 COUNTY ROAD 9 1/2	80504	RCRIS-SQG, FINDS
LONGMONT	1000413692	FLATIRON STRUCTURES COMPANY	10090 I-25 FRONTAGE RD	80504	RCRIS-SQG, FINDS
LONGMONT	1005640147	ARTEMIS RUBBER TECHNOLOGY	14300 I-25 FRONTAGE ROAD	80504	FINDS, FTTS INSP
LONGMONT	1006930291	OPTERA COLORADO INC	9586 I-25 FRONTAGE RD STE 100	80504	RCRIS-SQG
LONGMONT	A100224624	SANDSTONE RANCH	3001 E HWY 119	80504	AST
LONGMONT	U003718583	HOWDYS PHILLIPS	11099 E I-25 FRONTAGE RD	80504	LUST, UST
LONGMONT	1001075800	ENSCO FIELD SERVICES	8120 WELD COUNTY RD 1	80504	RCRIS-SQG, FINDS
LONGMONT	1007447408	LONGMONT ASPHALT PLANT	1587 WELD COUNTY RD. 20.5	80504	RCRIS-SQG, TRIS

Focus Map 33



EDR DataMap – Environmental Atlas

North I25 EIS

Legend

- | | | | | |
|---------------|----------------|-------------------|-------------------------|--------------|
| Roads | Waterways | Powerlines | Water | Listed Sites |
| Major Roads | Railroads | Pipelines | Superfund Sites | |
| Contour Lines | Study Boundary | Fault Lines | Indian Reservations BIA | |
| | | Federal DOD Sites | | |



Scale in Miles

FOCUS MAP 33 SUMMARY

<u>Database</u>	<u>Total Plotted</u>
<u>FEDERAL ASTM STANDARD</u>	
NPL	0
Proposed NPL	0
CERCLIS	0
CERC-NFRAP	0
CORRACTS	0
RCRIS-TSD	0
RCRIS Lg. Quan. Gen.	0
RCRIS Sm. Quan. Gen.	0
ERNS	0
<u>STATE ASTM STANDARD</u>	
State Haz. Waste	N/A
State Landfill	0
LUST	0
CO TRUST	0
UST	0
INDIAN UST	0
INDIAN LUST	0
VCP	0
<u>FEDERAL ASTM SUPPLEMENTAL</u>	
CONSENT	0
ROD	0
Delisted NPL	0
FINDS	2
HMIRS	0
MLTS	0
MINES	0
NPL Liens	0
PADS	0
DOD	0
INDIAN RESERV	0
FUDS	0
ODI	0
UMTRA	0
RAATS	0
TRIS	0
TSCA	0
SSTS	0
FTTS	2
<u>STATE OR LOCAL ASTM SUPPLEMENTAL</u>	
Historical Landfill	0

FOCUS MAP 33 SUMMARY

<u>Database</u>	<u>Total Plotted</u>
AST	0
CO ERNS	0
Methane Site	0
UMTRA	0
CDL	0
DRYCLEANERS	0
Methane Investigation	0
 <u>EDR PROPRIETARY HISTORICAL DATABASES</u>	
Coal Gas	0
 <u>BROWNFIELDS DATABASES</u>	
US BROWNFIELDS	0
AUL	0
VCP	0

NOTES:

Sites may be listed in more than one database

N/A = This State does not maintain a SHWS list. See the Federal CERCLIS list.

MAP FINDINGS
FOCUS MAP 33

Map ID	Site	Database(s)	EPA ID Number
<p>Coal Gas Site Search: No site was found in a search of Real Property Scan's ENVIROHAZ database.</p>			
117	<p>TREATMENT TECHNOLOGY, INC. 8393 W. I-25 FRONTAGE RD. ERIE, CO 80516</p> <p>FTTS Insp: Region: 8 Inspected Date: 11/04/2003 Insp Number: 2003110421422 2 Violation occurred: No Inspector: GOLDEN, DAVID Investigation Type: Specific Product Review Facility Function: Producer Investig Reason: Not reported Legislation Code: FIFRA</p>	FTTS INSP	1007296912 N/A
117	<p>TREATMENT TECHNOLOGIES INC 8393 WEST I-25 FRONTAGE ROAD ERIE, CO 80516</p> <p>FINDS: Other Pertinent Environmental Activity Identified at Site: Integrated Compliance Information</p>	FINDS	1006876530 110014414892
117	<p>TREATMENT TECHNOLOGY, INC. 8393 WEST I-25 FRONTAGE RD. ERIE, CO 80516</p> <p>FTTS Insp: Region: 8 Inspected Date: 04/30/2003 Insp Number: 2003043021422 1 Violation occurred: Yes Inspector: GOLDEN, DAVID Investigation Type: Specific Product Review Facility Function: Producer Investig Reason: Not reported Legislation Code: FIFRA</p>	FTTS INSP	1007296913 N/A
118	<p>ROSEDALE MARKETING CORPORATION 8101 WEST I25 FRONTAGE ROAD ERIE, CO 80516</p> <p>FINDS: Other Pertinent Environmental Activity Identified at Site: Aerometric Information Retrieval System/AIRS Facility Subsystem National Emissions Inventory National Emissions Trends National Toxics Inventory</p>	FINDS	1006524801 110001429419

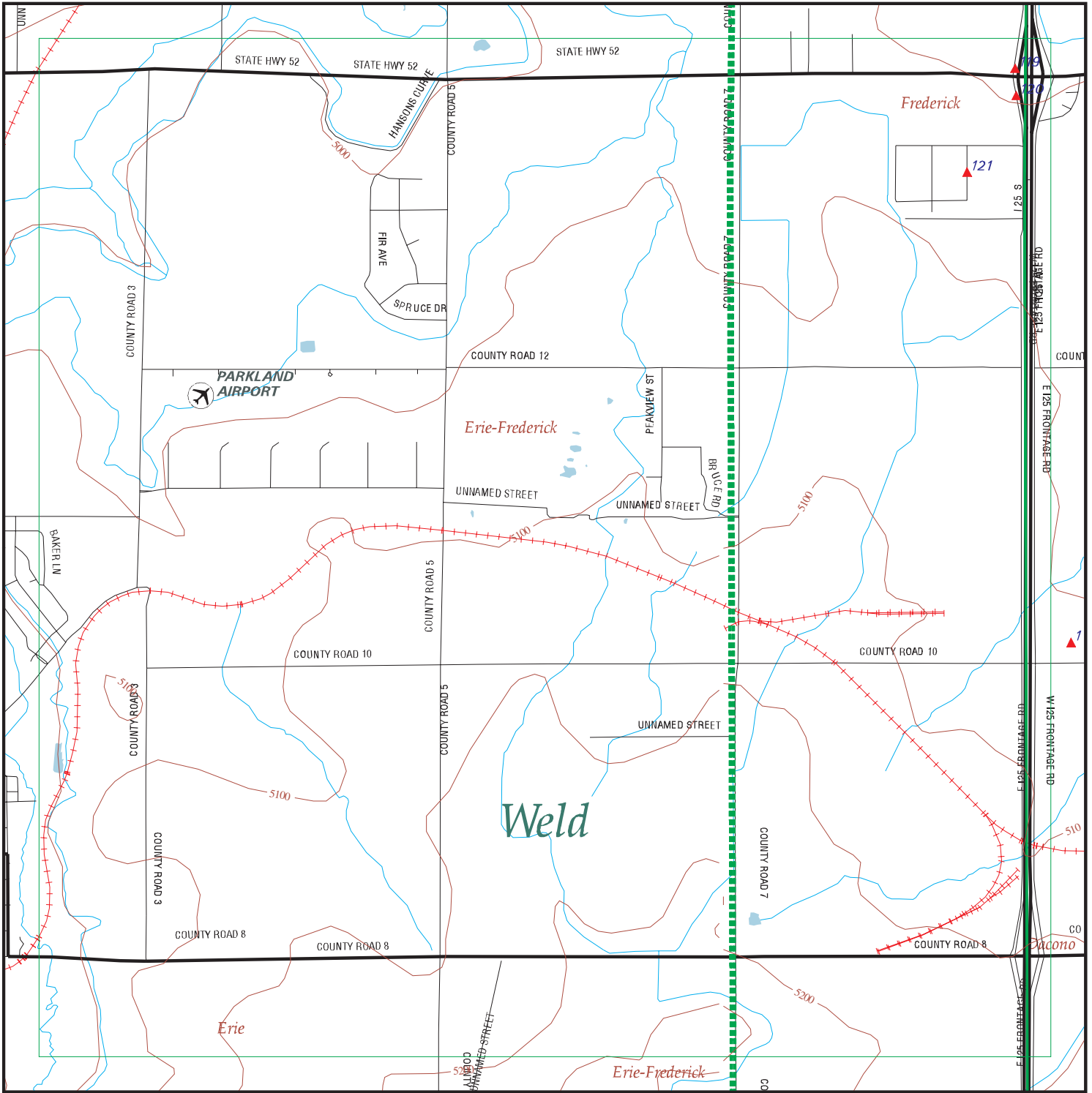
FOCUS MAP 33 ORPHAN SUMMARY

City	EDR ID	Site Name	Site Address	Zip	Database(s)
DACONO	S105854485	STERICYCLE INC	PO BOX 220	80514	SWF/LF
DACONO	1004680413	CITY OF DACONO PUBLIC WORKS	125 S FOREST AVE	80514	RCRIS-SQG, FINDS
ERIE	1000320069	TRANSFORMERS UNLIMITED CO	I25 & WELD CNTY RD #6	80516	RCRIS-SQG, FINDS, CERC-NFRAP
ERIE	S102719746	UST SYSTEM	3159 RT 2	80516	LUST
ERIE	U003240434	25-52 TRUCK STOP	3768 HWY 52	80516	LUST, UST, CO TRUST
ERIE	1004680529	VISTA RIDGE	1745 COLORADO HWY 7	80516	RCRIS-SQG, FINDS
ERIE	1001815749	MCDONALD FRAMS ENTRPRISES, INC.	7440 E. I-25 FRONTAGE ROAD	80530	RCRIS-SQG, FINDS
ERIE	1004446875	DENVER REGIONAL LANDFILL	1441 WCR 6	80516	SWF/LF
ERIE	1004450259	CONSTRUCTION RECYCLING	3220 WCR 8	80516	SWF/LF
ERIE	1000347734	PUMPING TECHNOLOGY TRANSPORTATION INCORPORATED	1450 WELD COUNTY ROAD 6	80516	RCRIS-SQG, FINDS
ERIE	1001217781	STRESSCON DENVER METRO	5434 WELD COUNTY RD 12	80516	RCRIS-SQG, FINDS
ERIE	1004680002	WELD COUNTY HOUSEHOLD HAZARDOUS	5990 WELD COUNTY RD 11 1/2	80516	RCRIS-SQG, FINDS
ERIE	S102448988	FRONT RANGE LANDFILL	1830 WELD COUNTY ROAD 5	80516	SWF/LF
ERIE	S103485603	DENVER REGIONAL LANDFILL (SOUTH)	1441 WELD COUNTY ROAD 6	80516	SWF/LF
FORT LUPTON	1007117642	FT LUPTON WASTE & WATER LABORATORY	12285 HWY 52	80621	RCRIS-SQG
FORT LUPTON	S102720753	COMMERCIAL DRIVERS INSTITUTE	15545 HWY 52	80621	LUST
FORT LUPTON	U003894970	NELSON PIPELINE CONSTRUCTION	10741 HWY 52	80621	UST
FORT LUPTON	U003195508	AMOCO WATTENBERG PLANT	HWY 85	80621	UST
FORT LUPTON	U003967726	GASAMAT PROPANE	5205 DAHLIA ST	80621	UST
FORT LUPTON	U003197583	WELD COUNTY	US HWY 85	80621	UST
FORT LUPTON	S105567740	UNION PACIFIC RAILROAD	9TH / MAIN MP 26.18	80621	LUST
FORT LUPTON	S105567206	WATTENBURG COMPRESSOR	3 MI N OF HWY 52 ON WELD CR 19	80621	LUST
FORT LUPTON	1000182968	WELD COUNTY DSPL	CO RD 12 & 35	80621	CERCLIS, RCRIS-SQG, FINDS
FORT LUPTON	1001075775	ENSCO FIELD SERVICES	12235 WELD COUNTY RD 21 1/2	80621	RCRIS-SQG, FINDS
FORT LUPTON	1001075797	ENSCO FIELD SERVICES	14264 WELD COUNTY RD 22	80621	RCRIS-SQG, FINDS
FORT LUPTON	1001404434	PLATTE VALLEY FARMS LLC	19607 WELD COUNTY ROAD 18	80621	RCRIS-SQG, FINDS
FORT LUPTON	1004679736	PUBLIC SERVICE COMPANY OF COLORADO	15002 WELD COUNTY ROAD 16	80621	RCRIS-SQG, FINDS
FORT LUPTON	1006806213	COBE STERILIZATION SERVICES	13005 WELD COUNTY RD 18 1/2	80621	RCRIS-SQG
FORT LUPTON	1001230644	FORT LUPTON DRUMS	19607 WELD COUNTY ROAD	80621	CERCLIS, FINDS
FORT LUPTON	S103854206	FORT LUPTON WATER TREATMENT PLANT	16660 WELD CR 25 1/2	80621	LUST
FREDERICK	U003806314	TOWN OF FREDERICK	6471 COLORADO HWY 52	80530	UST
FREDERICK	1004680255	UNIQUE POWER PRODUCTS	7501 MILLER DRIVE	80530	RCRIS-SQG, FINDS
FT LUPTON	1000435394	31 WATER DISPOSAL INC.	15267 WELD COUNTY RD 18	80621	RCRIS-SQG, FINDS
FT LUPTON	S103485608	WATTENBERG DISPOSAL, LLC	10137 WELD COUNTY ROAD 19	80621	SWF/LF
LONGMONT	U003197135	ST VRAIN 66	I-25 & HWY 119	80504	LUST, UST
LONGMONT	S105143489	LOVES BUDGET FUEL STOP #204	3851 HWY 119	80504	LUST
LONGMONT	U003967638	DEL CAMINO SALES	3907 HWY 119	80504	UST
LONGMONT	1000246902	LONGS PEAK EQUIPMENT COMPANY, INCORPORAT	4322 HIGHWAY 66	80504	RCRIS-SQG, FINDS
LONGMONT	1004680240	LONGS PEAK EQUIPMENT CO	4322 HWY 66	80504	RCRIS-SQG
LONGMONT	1005430000	GREEN IT TURF PRODUCTS	2389 HWY 66	80504	SSTS
LONGMONT	1007278709	FRONTIER FERTILIZER & CHEMICAL	4401 HWY 66	80504	FTTS INSP
LONGMONT	1007279975	GREEN-IT TURF PRODUCTS	2389 HIGHWAY 66	80504	FTTS INSP

FOCUS MAP 33 ORPHAN SUMMARY

City	EDR ID	Site Name	Site Address	Zip	Database(s)
LONGMONT	U003240489	SHELL OIL	4301 HWY 66	80504	LUST, UST
LONGMONT	1000858414	SMITH ENERGY SERVICES	10571 I-25 ACCESS ROAD	80504	RCRIS-SQG, FINDS
LONGMONT	1000225576	ESSEX CRANE RENTAL CORPORATION	14133 COUNTY ROAD 9 1/2	80504	RCRIS-SQG, FINDS
LONGMONT	1000413692	FLATIRON STRUCTURES COMPANY	10090 I-25 FRONTAGE RD	80504	RCRIS-SQG, FINDS
LONGMONT	1005640147	ARTEMIS RUBBER TECHNOLOGY	14300 I-25 FRONTAGE ROAD	80504	FINDS, FTTS INSP
LONGMONT	1006930291	OPTERA COLORADO INC	9586 I-25 FRONTAGE RD STE 100	80504	RCRIS-SQG
LONGMONT	A100224624	SANDSTONE RANCH	3001 E HWY 119	80504	AST
LONGMONT	U003718583	HOWDYS PHILLIPS	11099 E I-25 FRONTAGE RD	80504	LUST, UST
LONGMONT	1001075800	ENSCO FIELD SERVICES	8120 WELD COUNTY RD 1	80504	RCRIS-SQG, FINDS
LONGMONT	1007447408	LONGMONT ASPHALT PLANT	1587 WELD COUNTY RD. 20.5	80504	RCRIS-SQG, TRIS

Focus Map 34



EDR DataMap – Environmental Atlas

North I25 EIS

Legend

- | | | | | |
|---------------|----------------|-------------------|-------------------------|--------------|
| Roads | Waterways | Powerlines | Water | Listed Sites |
| Major Roads | Railroads | Pipelines | Superfund Sites | |
| Contour Lines | Study Boundary | Fault Lines | Indian Reservations BIA | |
| | | Federal DOD Sites | | |



Scale in Miles

FOCUS MAP 34 SUMMARY

<u>Database</u>	<u>Total Plotted</u>
<u>FEDERAL ASTM STANDARD</u>	
NPL	0
Proposed NPL	0
CERCLIS	0
CERC-NFRAP	0
CORRACTS	0
RCRIS-TSD	0
RCRIS Lg. Quan. Gen.	0
RCRIS Sm. Quan. Gen.	1
ERNS	0
<u>STATE ASTM STANDARD</u>	
State Haz. Waste	N/A
State Landfill	0
LUST	0
CO TRUST	0
UST	3
INDIAN UST	0
INDIAN LUST	0
VCP	0
<u>FEDERAL ASTM SUPPLEMENTAL</u>	
CONSENT	0
ROD	0
Delisted NPL	0
FINDS	1
HMIRS	0
MLTS	0
MINES	0
NPL Liens	0
PADS	0
DOD	0
INDIAN RESERV	0
FUDS	0
ODI	0
UMTRA	0
RAATS	0
TRIS	0
TSCA	0
SSTS	0
FTTS	0
<u>STATE OR LOCAL ASTM SUPPLEMENTAL</u>	
Historical Landfill	0

FOCUS MAP 34 SUMMARY

<u>Database</u>	<u>Total Plotted</u>
AST	0
CO ERNS	0
Methane Site	0
UMTRA	0
CDL	0
DRYCLEANERS	0
Methane Investigation	0
 <u>EDR PROPRIETARY HISTORICAL DATABASES</u>	
Coal Gas	0
 <u>BROWNFIELDS DATABASES</u>	
US BROWNFIELDS	0
AUL	0
VCP	0

NOTES:

Sites may be listed in more than one database

N/A = This State does not maintain a SHWS list. See the Federal CERCLIS list.

MAP FINDINGS
FOCUS MAP 34

Map ID	Site	Database(s)	EPA ID Number
--------	------	-------------	---------------

Coal Gas Site Search: No site was found in a search of Real Property Scan's ENVIROHAZ database.

119	LUNDQUIST TEXACO STA I-25 & HWY 52 LONGMONT, CO 80501 UST: Facility ID: 2664 Owner Name: UNKNOWN #2, Owner Address: UNKNOWN ZIPCODE UNKNOWN, XX 99999 Owner ID: 17702 Tank ID: 7399 Tank Count: 22036 Tank Tag Date: 2664-1 Tank Capacity: Not reported Tank Chemical: Gasoline	UST	U003123978 N/A
120	HIGHWAY OASIS I-25 & HWY 52 FREDERICK, CO 80530 UST: Facility ID: 5557 Owner Name: HIGHWAY OASIS, Owner Address: I-25 & HWY 52 FREDERICK, CO 80530 Owner ID: 5149 Tank ID: 15178 Tank Count: 22036 Tank Tag Date: 5557-2 Tank Capacity: Not reported Tank Chemical: Z Unknown	UST	U003196303 N/A
121	PCC COMPOSITES 3773 MONARCH ST FREDERICK, CO 80516 RCRIS: Owner: PCC CORPORATE (503) 417-4800 EPA ID: COR000205674 Contact: Not reported Classification: Small Quantity Generator TSD Activities: Not reported Violation Status: Violations exist Regulation Violated: 262.34.A.2,3 Area of Violation: COPTJ Date Violation Determined: 07/15/2003 Actual Date Achieved Compliance: 08/05/2003 Regulation Violated: 262.34.C & G Area of Violation: COPTO Date Violation Determined: 07/15/2003 Actual Date Achieved Compliance: 08/05/2003 Regulation Violated: 262.40	RCRIS-SQG FINDS	1006806222 COR000205674

MAP FINDINGS
FOCUS MAP 34

Map ID Site Database(s) EPA ID Number

PCC COMPOSITES (Continued)

1006806222

Area of Violation: CORRA
Date Violation Determined: 07/15/2003
Actual Date Achieved Compliance: 08/05/2003

Regulation Violated: 279
Area of Violation: COOIL
Date Violation Determined: 03/31/2003
Actual Date Achieved Compliance: 08/05/2003

Regulation Violated: 262.34.A.2,3
Area of Violation: COPTJ
Date Violation Determined: 03/31/2003
Actual Date Achieved Compliance: 08/05/2003

Regulation Violated: 262.34.C & G
Area of Violation: COPTO
Date Violation Determined: 03/31/2003
Actual Date Achieved Compliance: 08/05/2003

Regulation Violated: 262.34.D.5
Area of Violation: COPTP
Date Violation Determined: 03/31/2003
Actual Date Achieved Compliance: 08/05/2003

Regulation Violated: 262.34.D.5.III
Area of Violation: COPTQ
Date Violation Determined: 03/31/2003
Actual Date Achieved Compliance: 08/05/2003

There are 8 violation record(s) reported at this site:

<u>Evaluation</u>	<u>Area of Violation</u>	<u>Date of Compliance</u>
Compliance Evaluation Inspection	COPTJ	20030805
	COPTO	20030805
	CORRA	20030805
Compliance Evaluation Inspection	COPTJ	20030805
	COPTO	20030805
	CORRA	20030805
	COOIL	20030805
	COPTJ	20030805
	COPTO	20030805
	COPTP	20030805
	COPTQ	20030805

FINDS:

Other Pertinent Environmental Activity Identified at Site:
Resource Conservation and Recovery Act Information system

122 COLORADO NATIONAL SPEEDWAY
4281 WCR 10
ERIE, CO 80516

UST U003894994
N/A

MAP FINDINGS
FOCUS MAP 34

<u>Map ID</u>	<u>Site</u>	<u>Database(s)</u>	<u>EPA ID Number</u>
---------------	-------------	--------------------	----------------------

COLORADO NATIONAL SPEEDWAY (Continued)

U003894994

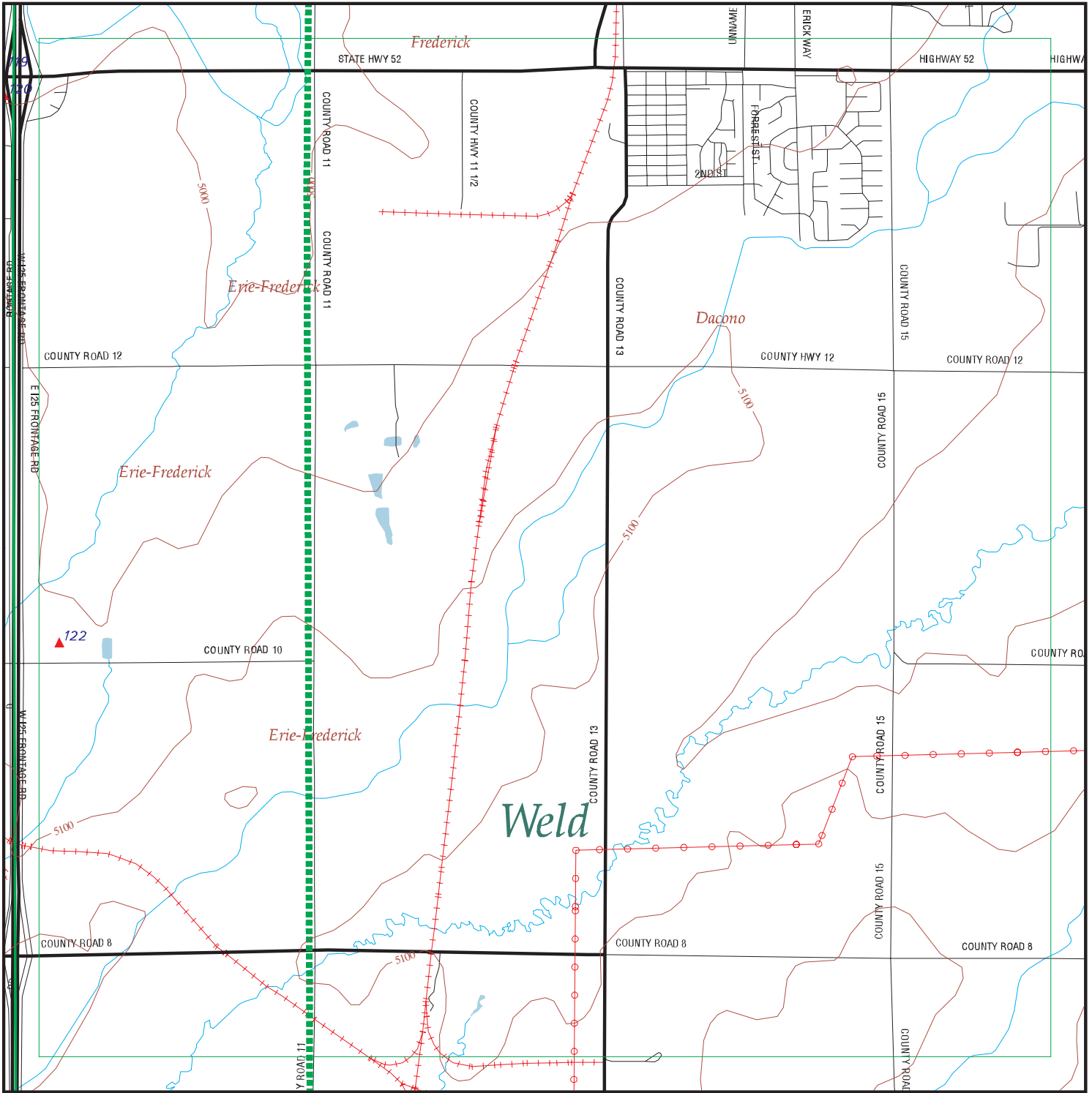
UST:

Facility ID: 15952
Owner Name: Not reported
Owner Address: 4281 WCR 10
ERIE, CO 80516
Owner ID: 19035
Tank ID: 34891
Tank Count: 13243
Tank Tag Date: 15952-1
Tank Capacity: 6000
Tank Chemical: Racing Fuel

FOCUS MAP 34 ORPHAN SUMMARY

City	EDR ID	Site Name	Site Address	Zip	Database(s)
ERIE	1000320069	TRANSFORMERS UNLIMITED CO	I25 & WELD CNTY RD #6	80516	RCRIS-SQG, FINDS, CERC-NFRAP
ERIE	S102719746	UST SYSTEM	3159 RT 2	80516	LUST
ERIE	U003240434	25-52 TRUCK STOP	3768 HWY 52	80516	LUST, UST, CO TRUST
ERIE	S105684332	MILE HIGH SHOOTING RANGE I	1745 HIGHWAY 7	80516	VCP
ERIE	S105684333	MILE HIGH SHOOTING RANGE II	1745 HIGHWAY 7	80516	VCP
ERIE	A100266488	PARKLAND HOMEOWNERS ASSOCIATION INC	BONNIE CIR	80516	AST
ERIE	1004680529	VISTA RIDGE	1745 COLORADO HWY 7	80516	RCRIS-SQG, FINDS
ERIE	1006929563	TREATMENT TECHNOLOGY, INC.	8393 W I-25, FRONTAGE RD 3	80516	SSTS
ERIE	S105529630		1/2 MILE NW OF WELD COUTY RD 3 / COMMANDER DR.	80516	CO ERNS, CDL
ERIE	1004446875	DENVER REGIONAL LANDFILL	1441 WCR 6	80516	SWF/LF
ERIE	1004450259	CONSTRUCTION RECYCLING	3220 WCR 8	80516	SWF/LF
ERIE	1000347734	PUMPING TECHNOLOGY TRANSPORTATION INCORPORATED	1450 WELD COUNTY ROAD 6	80516	RCRIS-SQG, FINDS
ERIE	1001217781	STRESSCON DENVER METRO	5434 WELD COUNTY RD 12	80516	RCRIS-SQG, FINDS
ERIE	1004680002	WELD COUNTY HOUSEHOLD HAZARDOUS	5990 WELD COUNTY RD 11 1/2	80516	RCRIS-SQG, FINDS
ERIE	S102448988	FRONT RANGE LANDFILL	1830 WELD COUNTY ROAD 5	80516	SWF/LF
ERIE	S103485603	DENVER REGIONAL LANDFILL (SOUTH)	1441 WELD COUNTY ROAD 6	80516	SWF/LF

Focus Map 35



EDR DataMap – Environmental Atlas

North I25 EIS

Legend

- | | | | | |
|---------------|----------------|-------------------|-------------------------|--------------|
| Roads | Waterways | Powerlines | Water | Listed Sites |
| Major Roads | Railroads | Pipelines | Superfund Sites | |
| Contour Lines | Study Boundary | Fault Lines | Indian Reservations BIA | |
| | | Federal DOD Sites | | |



Scale in Miles

FOCUS MAP 35 SUMMARY

<u>Database</u>	<u>Total Plotted</u>
<u>FEDERAL ASTM STANDARD</u>	
NPL	0
Proposed NPL	0
CERCLIS	0
CERC-NFRAP	0
CORRACTS	0
RCRIS-TSD	0
RCRIS Lg. Quan. Gen.	0
RCRIS Sm. Quan. Gen.	0
ERNS	0
<u>STATE ASTM STANDARD</u>	
State Haz. Waste	N/A
State Landfill	0
LUST	0
CO TRUST	0
UST	2
INDIAN UST	0
INDIAN LUST	0
VCP	0
<u>FEDERAL ASTM SUPPLEMENTAL</u>	
CONSENT	0
ROD	0
Delisted NPL	0
FINDS	0
HMIRS	0
MLTS	0
MINES	0
NPL Liens	0
PADS	0
DOD	0
INDIAN RESERV	0
FUDS	0
ODI	0
UMTRA	0
RAATS	0
TRIS	0
TSCA	0
SSTS	0
FTTS	0
<u>STATE OR LOCAL ASTM SUPPLEMENTAL</u>	
Historical Landfill	0

FOCUS MAP 35 SUMMARY

<u>Database</u>	<u>Total Plotted</u>
AST	0
CO ERNS	0
Methane Site	0
UMTRA	0
CDL	0
DRYCLEANERS	0
Methane Investigation	0
 <u>EDR PROPRIETARY HISTORICAL DATABASES</u>	
Coal Gas	0
 <u>BROWNFIELDS DATABASES</u>	
US BROWNFIELDS	0
AUL	0
VCP	0

NOTES:

Sites may be listed in more than one database

N/A = This State does not maintain a SHWS list. See the Federal CERCLIS list.

MAP FINDINGS
FOCUS MAP 35

Map ID Site Database(s) EPA ID Number

Coal Gas Site Search: No site was found in a search of Real Property Scan's ENVIROHAZ database.

120 HIGHWAY OASIS UST U003196303
I-25 & HWY 52 N/A
FREDERICK, CO 80530

UST:
Facility ID: 5557
Owner Name: HIGHWAY OASIS,
Owner Address: I-25 & HWY 52
FREDERICK, CO 80530
Owner ID: 5149
Tank ID: 15178
Tank Count: 22036
Tank Tag Date: 5557-2
Tank Capacity: Not reported
Tank Chemical: Z Unknown

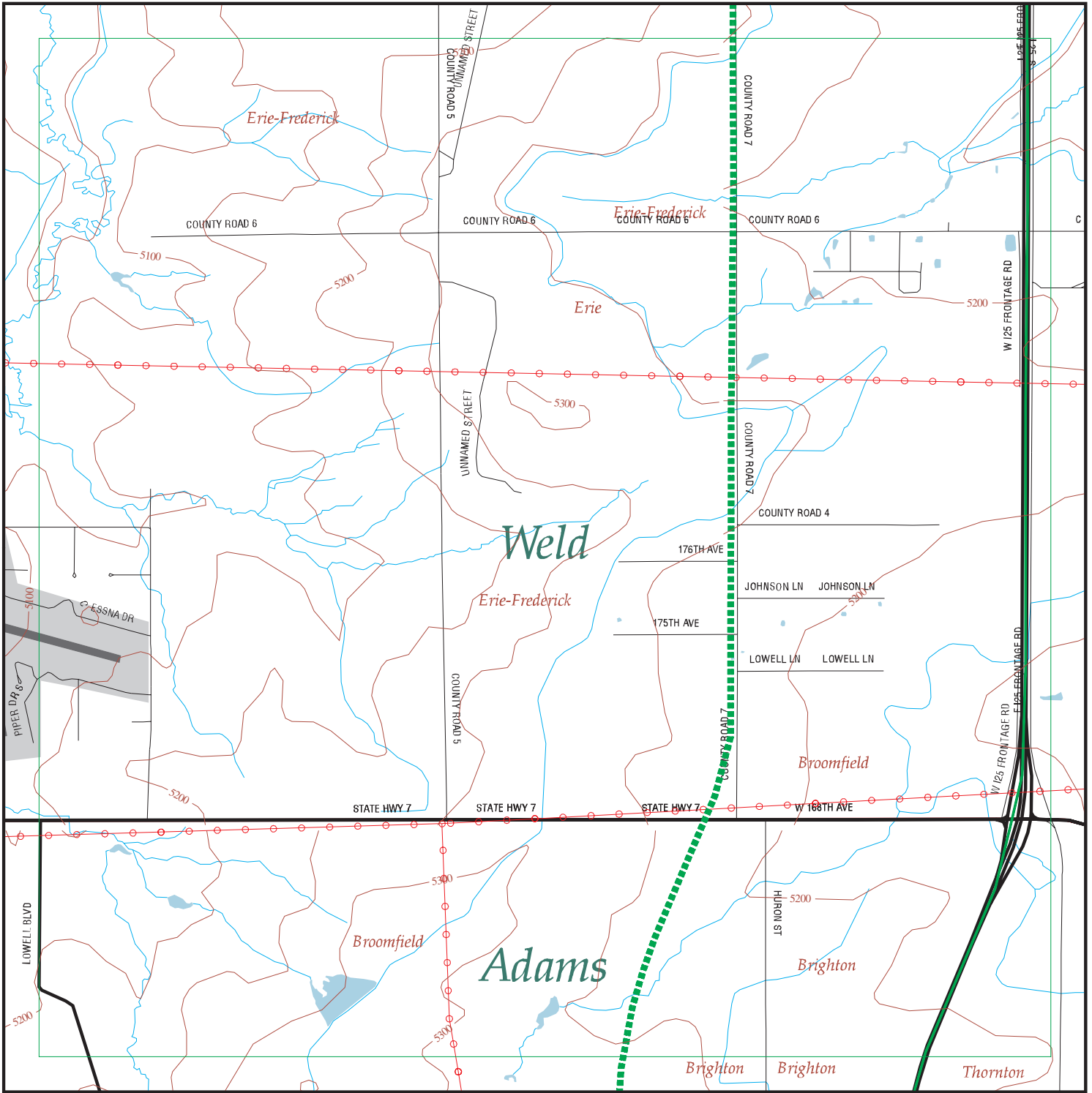
122 COLORADO NATIONAL SPEEDWAY UST U003894994
4281 WCR 10 N/A
ERIE, CO 80516

UST:
Facility ID: 15952
Owner Name: Not reported
Owner Address: 4281 WCR 10
ERIE, CO 80516
Owner ID: 19035
Tank ID: 34891
Tank Count: 13243
Tank Tag Date: 15952-1
Tank Capacity: 6000
Tank Chemical: Racing Fuel

FOCUS MAP 35 ORPHAN SUMMARY

City	EDR ID	Site Name	Site Address	Zip	Database(s)
BRIGHTON	S105529339		5138 GOSHAWK	80621	CO ERNS, CDL
DACONO	S105854485	STERICYCLE INC	PO BOX 220	80514	SWF/LF
ERIE	1000320069	TRANSFORMERS UNLIMITED CO	I25 & WELD CNTY RD #6	80516	RCRIS-SQG, FINDS, CERC-NFRAP
ERIE	S102719746	UST SYSTEM	3159 RT 2	80516	LUST
ERIE	U003240434	25-52 TRUCK STOP	3768 HWY 52	80516	LUST, UST, CO TRUST
ERIE	1004680529	VISTA RIDGE	1745 COLORADO HWY 7	80516	RCRIS-SQG, FINDS
ERIE	1001815749	MCDONALD FRAMS ENTRPRISES, INC.	7440 E. I-25 FRONTAGE ROAD	80530	RCRIS-SQG, FINDS
ERIE	1004446875	DENVER REGIONAL LANDFILL	1441 WCR 6	80516	SWF/LF
ERIE	1004450259	CONSTRUCTION RECYCLING	3220 WCR 8	80516	SWF/LF
ERIE	1000347734	PUMPING TECHNOLOGY TRANSPORTATION INCORPORATED	1450 WELD COUNTY ROAD 6	80516	RCRIS-SQG, FINDS
ERIE	1001217781	STRESSCON DENVER METRO	5434 WELD COUNTY RD 12	80516	RCRIS-SQG, FINDS
ERIE	1004680002	WELD COUNTY HOUSEHOLD HAZARDOUS	5990 WELD COUNTY RD 11 1/2	80516	RCRIS-SQG, FINDS
ERIE	S102448988	FRONT RANGE LANDFILL	1830 WELD COUNTY ROAD 5	80516	SWF/LF
ERIE	S103485603	DENVER REGIONAL LANDFILL (SOUTH)	1441 WELD COUNTY ROAD 6	80516	SWF/LF
FORT LUPTON	1007117642	FT LUPTON WASTE & WATER LABORATORY	12285 HWY 52	80621	RCRIS-SQG
FORT LUPTON	S102720753	COMMERCIAL DRIVERS INSTITUTE	15545 HWY 52	80621	LUST
FORT LUPTON	U003894970	NELSON PIPELINE CONSTRUCTION	10741 HWY 52	80621	UST
FORT LUPTON	U003195508	AMOCO WATTENBERG PLANT	HWY 85	80621	UST
FORT LUPTON	U003967726	GASAMAT PROPANE	5205 DAHLIA ST	80621	UST
FORT LUPTON	U003197583	WELD COUNTY	US HWY 85	80621	UST
FORT LUPTON	S105567740	UNION PACIFIC RAILROAD	9TH / MAIN MP 26.18	80621	LUST
FORT LUPTON	S105567206	WATTENBURG COMPRESSOR	3 MI N OF HWY 52 ON WELD CR 19	80621	LUST
FORT LUPTON	1000182968	WELD COUNTY DSPL	CO RD 12 & 35	80621	CERCLIS, RCRIS-SQG, FINDS
FORT LUPTON	1001075775	ENSCO FIELD SERVICES	12235 WELD COUNTY RD 21 1/2	80621	RCRIS-SQG, FINDS
FORT LUPTON	1001075797	ENSCO FIELD SERVICES	14264 WELD COUNTY RD 22	80621	RCRIS-SQG, FINDS
FORT LUPTON	1001404434	PLATTE VALLEY FARMS LLC	19607 WELD COUNTY ROAD 18	80621	RCRIS-SQG, FINDS
FORT LUPTON	1004679736	PUBLIC SERVICE COMPANY OF COLORADO	15002 WELD COUNTY ROAD 16	80621	RCRIS-SQG, FINDS
FORT LUPTON	1006282940	VILLANO BROTHERS FARMS, INC.	13050 WELD COUNTY ROAD 10	80621	FINDS, FTTS INSP
FORT LUPTON	1006806213	COBE STERILIZATION SERVICES	13005 WELD COUNTY RD 18 1/2	80621	RCRIS-SQG
FORT LUPTON	1001230644	FORT LUPTON DRUMS	19607 WELD COUNTY ROAD	80621	CERCLIS, FINDS
FORT LUPTON	S103854206	FORT LUPTON WATER TREATMENT PLANT	16660 WELD CR 25 1/2	80621	LUST
FREDERICK	U003806314	TOWN OF FREDERICK	6471 COLORADO HWY 52	80530	UST
FT LUPTON	1000435394	31 WATER DISPOSAL INC.	15267 WELD COUNTY RD 18	80621	RCRIS-SQG, FINDS
FT LUPTON	1007296258	THE FLOWER FARM	8465 WELD COUNTY ROAD	80621	FTTS INSP
FT LUPTON	S103485608	WATTENBERG DISPOSAL, LLC	10137 WELD COUNTY ROAD 19	80621	SWF/LF
FT. LUPTON	1007273927	COLOR STAR GROWERS OF COLORADO	11610 COUNTY RD 14-1/2	80621	FTTS INSP
FT. LUPTON	1007295502	SUN-BLEST FARMS AKA COLO. GREENHOUSE	6811 WELD COUNTY ROAD 31	80621	FTTS INSP
FT. LUPTON	1007295510	SUNBLEST FARMS LLC	6811 WELD COUNTY ROAD 31	80621	FTTS INSP
FT. LUPTON	1007298723	VILLANO BROTHERS FARMS, INC.	13050 WELD COUNTY ROAD 10	80621	FTTS INSP

Focus Map 36



EDR DataMap –Environmental Atlas

North I25 EIS

Legend

- | | | | | |
|--------------------|-------------------|-------------|-------------------------|--------------|
| Roads | Waterways | Powerlines | Water | Listed Sites |
| Major Roads | Railroads | Pipelines | Superfund Sites | |
| Contour Lines | Study Boundary | Fault Lines | Indian Reservations BIA | |
| 100-Yr Flood Zones | Federal DOD Sites | | | |

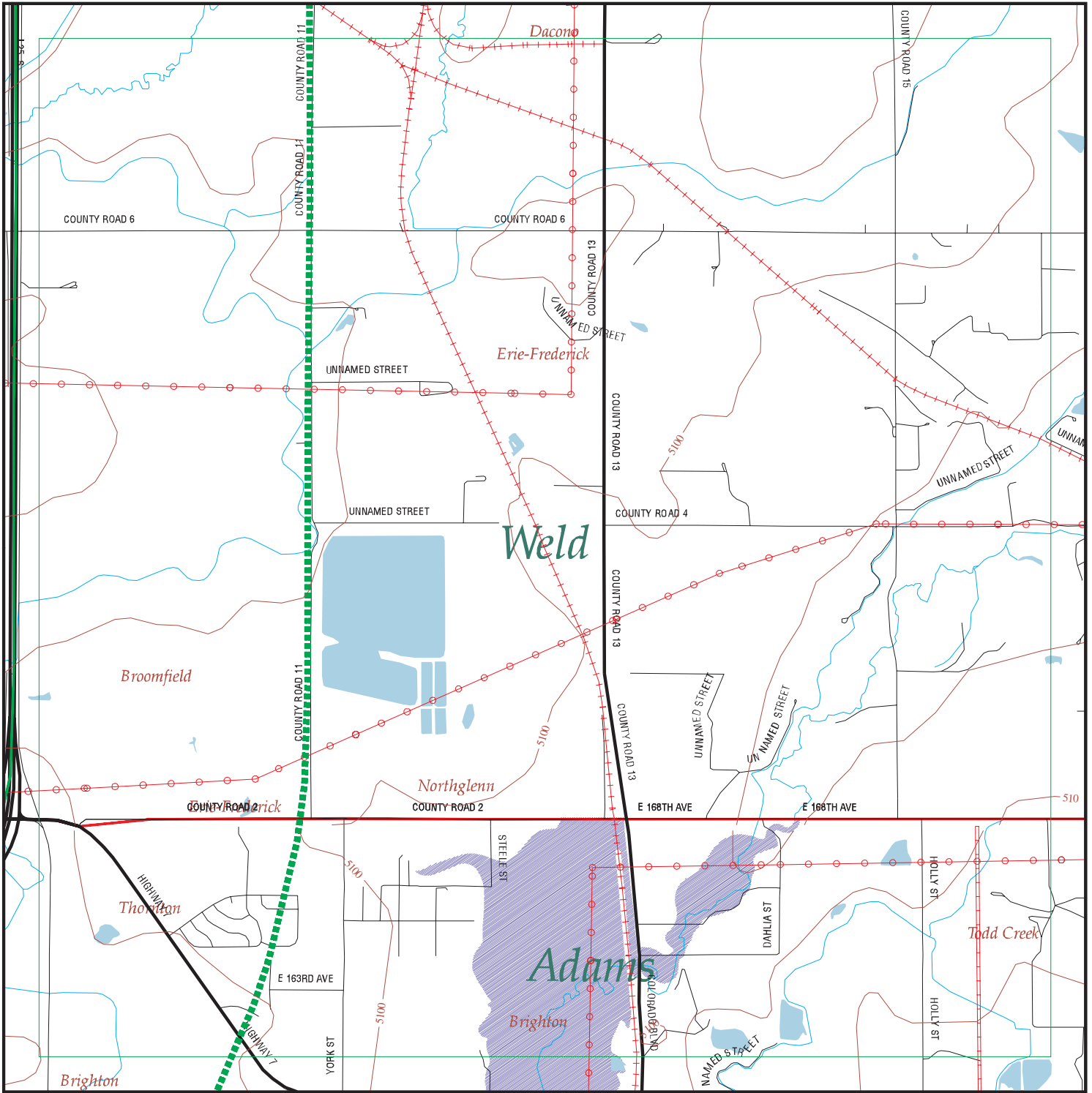


Scale in Miles

FOCUS MAP 36 ORPHAN SUMMARY

City	EDR ID	Site Name	Site Address	Zip	Database(s)
BROOMFIELD	S105684361	CDOT CONVENIENCE PLUS	1600 W 112THAKA HWY 287 / DILLON RD	80020	LUST, CO TRUST
BROOMFIELD	1004679432	COLORADO DEPT OF HWYS - BROOMFIE	11600 HWY 121 MP 25.41	80020	RCRIS-SQG, FINDS
BROOMFIELD	U003240343	CDOT BROOMFIELD	11600 HWY 121	80020	LUST, UST, CO TRUST
BROOMFIELD	1000929053	EXXON CO USA RAS #63864	525 HWY 287	80020	LUST
BROOMFIELD	1001481143	ECONO LUBE N TUNE & BRAKE#231	1020 HIGHWAY 287	80020	RCRIS-SQG, FINDS
BROOMFIELD	U003123638	BROOMFIELD STOP	1495 HWY 287	80020	LUST, UST
BROOMFIELD	U003400926	BROOMFIELD FUELING STA	1600 HWY 287	80020	LUST, UST
BROOMFIELD	U003401072	CONOCO #06370	1601 HWY 287	80020	LUST, UST, CO TRUST
BROOMFIELD	U003806668	AB PETROLEUM #31	525 HWY 287	80020	UST, CO TRUST
BROOMFIELD	S105684347	DENVER AIR CENTER	11915 AIRPORT WAYJEFFERSON COUNTY	80020	LUST
BROOMFIELD	S103851707	AMOCO OIL #5490	425 W HWY 287	80020	LUST
BROOMFIELD	U003517779	NMFRA STATION #64	13515 N LOWELL BLVD	80020	LUST, UST
BROOMFIELD	U003241600	WESTERN MILLWORK INC	16250 N WASHINGTON	80020	LUST, UST, CO TRUST
COMMERCE CITY	S104877612	GEOCAST MINING SITE	BRIGHTON BLVD AT YORK STREET	80020	SWF/LF
ERIE	1000320069	TRANSFORMERS UNLIMITED CO	I25 & WELD CNTY RD #6	80516	RCRIS-SQG, FINDS, CERC-NFRAP
ERIE	S102719746	UST SYSTEM	3159 RT 2	80516	LUST
ERIE	U003240434	25-52 TRUCK STOP	3768 HWY 52	80516	LUST, UST, CO TRUST
ERIE	S105684332	MILE HIGH SHOOTING RANGE I	1745 HIGHWAY 7	80516	VCP
ERIE	S105684333	MILE HIGH SHOOTING RANGE II	1745 HIGHWAY 7	80516	VCP
ERIE	1004680529	VISTA RIDGE	1745 COLORADO HWY 7	80516	RCRIS-SQG, FINDS
ERIE	1006929563	TREATMENT TECHNOLOGY, INC.	8393 W I-25, FRONTAGE RD 3	80516	SSTS
ERIE	S105529630		1/2 MILE NW OF WELD COUTY RD 3 / COMMANDER DR.	80516	CO ERNS, CDL
ERIE	1004446875	DENVER REGIONAL LANDFILL	1441 WCR 6	80516	SWF/LF
ERIE	1004450259	CONSTRUCTION RECYCLING	3220 WCR 8	80516	SWF/LF
ERIE	1000347734	PUMPING TECHNOLOGY TRANSPORTATION INCORPORATED	1450 WELD COUNTY ROAD 6	80516	RCRIS-SQG, FINDS
ERIE	1001217781	STRESSCON DENVER METRO	5434 WELD COUNTY RD 12	80516	RCRIS-SQG, FINDS
ERIE	1004680002	WELD COUNTY HOUSEHOLD HAZARDOUS	5990 WELD COUNTY RD 11 1/2	80516	RCRIS-SQG, FINDS
ERIE	S102448988	FRONT RANGE LANDFILL	1830 WELD COUNTY ROAD 5	80516	SWF/LF
ERIE	S103485603	DENVER REGIONAL LANDFILL (SOUTH)	1441 WELD COUNTY ROAD 6	80516	SWF/LF

Focus Map 37



EDR DataMap – Environmental Atlas

North I25 EIS

Legend

- | | | | | |
|--------------------|-------------------|-------------|-------------------------|--------------|
| Roads | Waterways | Powerlines | Water | Listed Sites |
| Major Roads | Railroads | Pipelines | Superfund Sites | |
| Contour Lines | Study Boundary | Fault Lines | Indian Reservations BIA | |
| 100-Yr Flood Zones | Federal DOD Sites | | | |

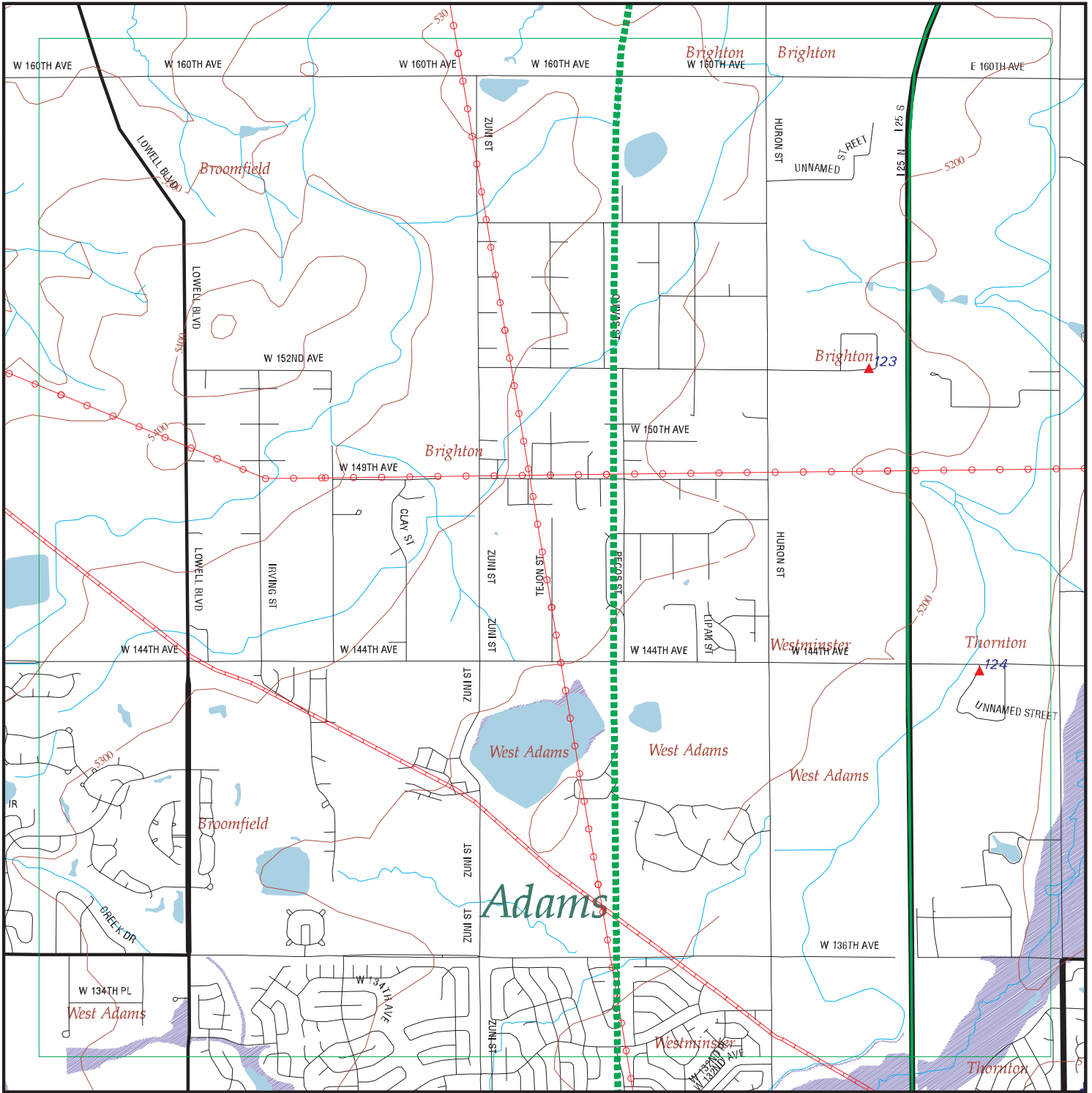


Scale in Miles

FOCUS MAP 37 ORPHAN SUMMARY

City	EDR ID	Site Name	Site Address	Zip	Database(s)
BROOMFIELD	S105684361	CDOT CONVENIENCE PLUS	1600 W 112THAKA HWY 287 / DILLON RD	80020	LUST, CO TRUST
BROOMFIELD	1004679432	COLORADO DEPT OF HWYS - BROOMFIE	11600 HWY 121 MP 25.41	80020	RCRIS-SQG, FINDS
BROOMFIELD	U003240343	CDOT BROOMFIELD	11600 HWY 121	80020	LUST, UST, CO TRUST
BROOMFIELD	U003124170	TRI-COUNTY STORE	2021 E 160TH AVE	80020	LUST, UST
BROOMFIELD	1000929053	EXXON CO USA RAS #63864	525 HWY 287	80020	LUST
BROOMFIELD	1001481143	ECONO LUBE N TUNE & BRAKE#231	1020 HIGHWAY 287	80020	RCRIS-SQG, FINDS
BROOMFIELD	U003123638	BROOMFIELD STOP	1495 HWY 287	80020	LUST, UST
BROOMFIELD	U003400926	BROOMFIELD FUELING STA	1600 HWY 287	80020	LUST, UST
BROOMFIELD	U003401072	CONOCO #06370	1601 HWY 287	80020	LUST, UST, CO TRUST
BROOMFIELD	U003806668	AB PETROLEUM #31	525 HWY 287	80020	UST, CO TRUST
BROOMFIELD	S105684347	DENVER AIR CENTER	11915 AIRPORT WAYJEFFERSON COUNTY	80020	LUST
BROOMFIELD	S103851707	AMOCO OIL #5490	425 W HWY 287	80020	LUST
BROOMFIELD	U003241600	WESTERN MILLWORK INC	16250 N WASHINGTON	80020	LUST, UST, CO TRUST
COMMERCE CITY	S104877612	GEOCAST MINING SITE	BRIGHTON BLVD AT YORK STREET	80020	SWF/LF
ERIE	1000320069	TRANSFORMERS UNLIMITED CO	I25 & WELD CNTY RD #6	80516	RCRIS-SQG, FINDS, CERC-NFRAP
ERIE	S102719746	UST SYSTEM	3159 RT 2	80516	LUST
ERIE	U003240434	25-52 TRUCK STOP	3768 HWY 52	80516	LUST, UST, CO TRUST
ERIE	S105684332	MILE HIGH SHOOTING RANGE I	1745 HIGHWAY 7	80516	VCP
ERIE	S105684333	MILE HIGH SHOOTING RANGE II	1745 HIGHWAY 7	80516	VCP
ERIE	1004680529	VISTA RIDGE	1745 COLORADO HWY 7	80516	RCRIS-SQG, FINDS
ERIE	1006929563	TREATMENT TECHNOLOGY, INC.	8393 W I-25, FRONTAGE RD 3	80516	SSTS
ERIE	S105529630		1/2 MILE NW OF WELD COUTY RD 3 / COMMANDER DR.	80516	CO ERNS, CDL
ERIE	1004446875	DENVER REGIONAL LANDFILL	1441 WCR 6	80516	SWF/LF
ERIE	1004450259	CONSTRUCTION RECYCLING	3220 WCR 8	80516	SWF/LF
ERIE	1000347734	PUMPING TECHNOLOGY TRANSPORTATION INCORPORATED	1450 WELD COUNTY ROAD 6	80516	RCRIS-SQG, FINDS
ERIE	1001217781	STRESSCON DENVER METRO	5434 WELD COUNTY RD 12	80516	RCRIS-SQG, FINDS
ERIE	1004680002	WELD COUNTY HOUSEHOLD HAZARDOUS	5990 WELD COUNTY RD 11 1/2	80516	RCRIS-SQG, FINDS
ERIE	S102448988	FRONT RANGE LANDFILL	1830 WELD COUNTY ROAD 5	80516	SWF/LF
ERIE	S103485603	DENVER REGIONAL LANDFILL (SOUTH)	1441 WELD COUNTY ROAD 6	80516	SWF/LF

Focus Map 38



EDR DataMap – Environmental Atlas

North I25 EIS

Legend

- | | | | | |
|--------------------|-------------------|-------------|-------------------------|--------------|
| Roads | Waterways | Powerlines | Water | Listed Sites |
| Major Roads | Railroads | Pipelines | Superfund Sites | |
| Contour Lines | Study Boundary | Fault Lines | Indian Reservations BIA | |
| 100-Yr Flood Zones | Federal DOD Sites | | | |



Scale in Miles

FOCUS MAP 38 SUMMARY

<u>Database</u>	<u>Total Plotted</u>
<u>FEDERAL ASTM STANDARD</u>	
NPL	0
Proposed NPL	0
CERCLIS	0
CERC-NFRAP	0
CORRACTS	0
RCRIS-TSD	0
RCRIS Lg. Quan. Gen.	0
RCRIS Sm. Quan. Gen.	1
ERNS	0
<u>STATE ASTM STANDARD</u>	
State Haz. Waste	N/A
State Landfill	0
LUST	1
CO TRUST	0
UST	0
INDIAN UST	0
INDIAN LUST	0
VCP	0
<u>FEDERAL ASTM SUPPLEMENTAL</u>	
CONSENT	0
ROD	0
Delisted NPL	0
FINDS	2
HMIRS	0
MLTS	0
MINES	0
NPL Liens	0
PADS	0
DOD	0
INDIAN RESERV	0
FUDS	0
ODI	0
UMTRA	0
RAATS	0
TRIS	0
TSCA	0
SSTS	0
FTTS	0
<u>STATE OR LOCAL ASTM SUPPLEMENTAL</u>	
Historical Landfill	0

FOCUS MAP 38 SUMMARY

<u>Database</u>	<u>Total Plotted</u>
AST	0
CO ERNS	0
Methane Site	0
UMTRA	0
CDL	0
DRYCLEANERS	0
Methane Investigation	0
 <u>EDR PROPRIETARY HISTORICAL DATABASES</u>	
Coal Gas	0
 <u>BROWNFIELDS DATABASES</u>	
US BROWNFIELDS	0
AUL	0
VCP	0

NOTES:

Sites may be listed in more than one database

N/A = This State does not maintain a SHWS list. See the Federal CERCLIS list.

MAP FINDINGS
FOCUS MAP 38

Map ID	Site	Database(s)	EPA ID Number
--------	------	-------------	---------------

Coal Gas Site Search: No site was found in a search of Real Property Scan's ENVIROHAZ database.

123	BIBLE ADVOCATE PRESS 330 WEST 152ND AVENUE BROOMFIELD, CO 80020	FINDS	1004445897 110002003484
-----	--	--------------	------------------------------------

FINDS:

Other Pertinent Environmental Activity Identified at Site:
Aerometric Information Retrieval System/AIRS Facility Subsystem
National Emissions Inventory
National Emissions Trends

124	ADAMS CNTY SCH DIS 12-STORAGE SHED 440 EAST 144TH AVE BROOMFIELD, CO 80020	RCRIS-SQG FINDS LUST	1000303119 COD983776881
-----	---	-------------------------------------	------------------------------------

RCRIS:

Owner: ADAMS COUNTY SCHOOL DISTRICT #12
(303) 451-1561
EPA ID: COD983776881
Contact: Not reported
Classification: Small Quantity Generator
TSD Activities: Not reported
Violation Status: No violations found

FINDS:

Other Pertinent Environmental Activity Identified at Site:
National Compliance Data Base
Resource Conservation and Recovery Act Information system

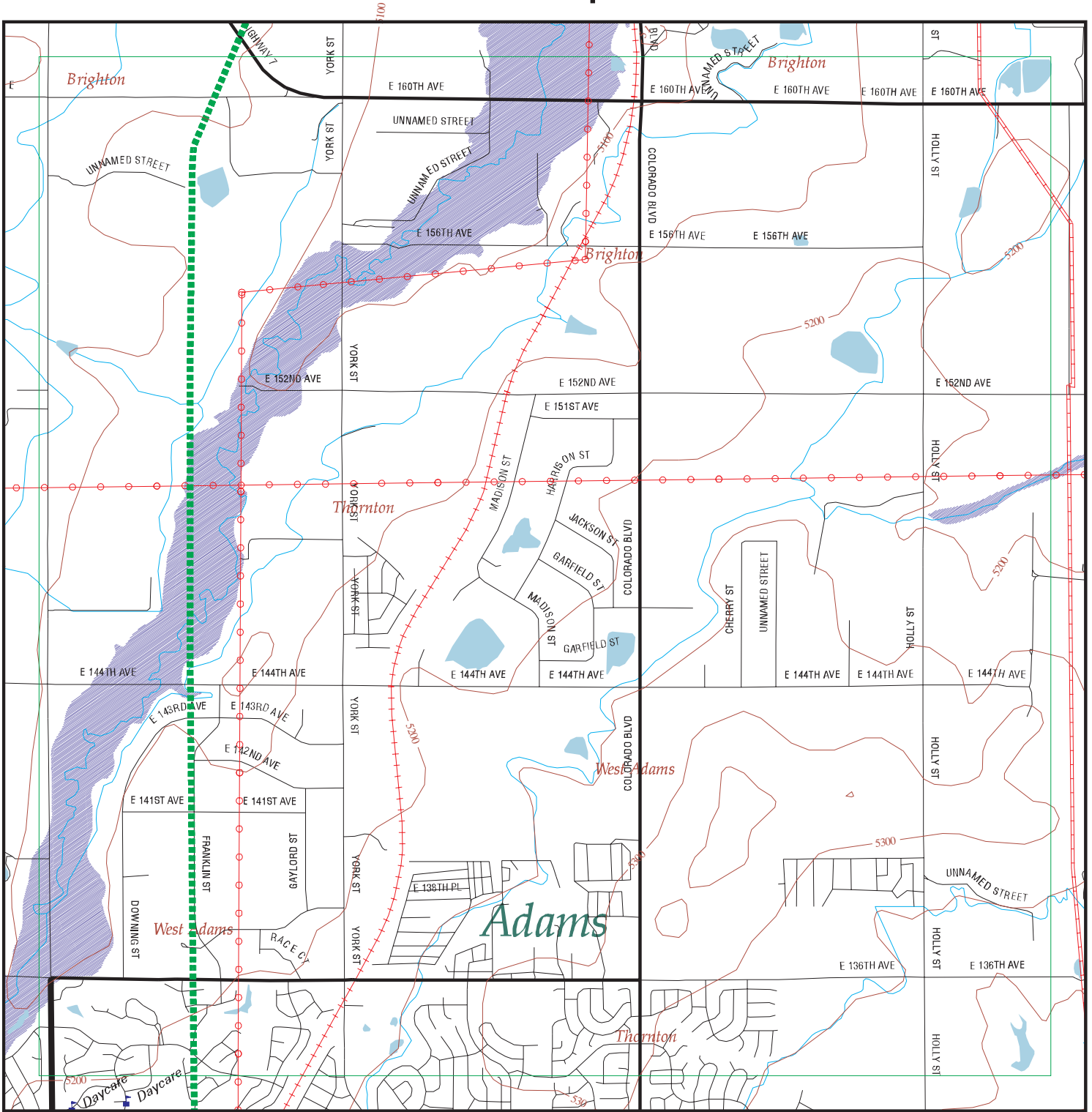
LUST:

Log Date: 7/10/89
Event ID: 829
Status: Closed

FOCUS MAP 38 ORPHAN SUMMARY

City	EDR ID	Site Name	Site Address	Zip	Database(s)
BROOMFIELD	S105684361	CDOT CONVENIENCE PLUS	1600 W 112THAKA HWY 287 / DILLON RD	80020	LUST, CO TRUST
BROOMFIELD	1004679432	COLORADO DEPT OF HWYS - BROOMFIE	11600 HWY 121 MP 25.41	80020	RCRIS-SQG, FINDS
BROOMFIELD	U003240343	CDOT BROOMFIELD	11600 HWY 121	80020	LUST, UST, CO TRUST
BROOMFIELD	U003124170	TRI-COUNTY STORE	2021 E 160TH AVE	80020	LUST, UST
BROOMFIELD	1000929053	EXXON CO USA RAS #63864	525 HWY 287	80020	LUST
BROOMFIELD	1001481143	ECONO LUBE N TUNE & BRAKE#231	1020 HIGHWAY 287	80020	RCRIS-SQG, FINDS
BROOMFIELD	U003123638	BROOMFIELD STOP	1495 HWY 287	80020	LUST, UST
BROOMFIELD	U003400926	BROOMFIELD FUELING STA	1600 HWY 287	80020	LUST, UST
BROOMFIELD	U003401072	CONOCO #06370	1601 HWY 287	80020	LUST, UST, CO TRUST
BROOMFIELD	U003806668	AB PETROLEUM #31	525 HWY 287	80020	UST, CO TRUST
BROOMFIELD	S103851707	AMOCO OIL #5490	425 W HWY 287	80020	LUST
BROOMFIELD	U003517779	NMFRA STATION #64	13515 N LOWELL BLVD	80020	LUST, UST
BROOMFIELD	U003241600	WESTERN MILLWORK INC	16250 N WASHINGTON	80020	LUST, UST, CO TRUST
COMMERCE CITY	S104877612	GEOCAST MINING SITE	BRIGHTON BLVD AT YORK STREET	80020	SWF/LF
NORTHGLENN	1001620406	TEXACO #40	10580 N HURON	80234	UST, CO TRUST
NORTHGLENN	S104318382	PEM CO INC	10580 N HURON	80234	LUST
NORTHGLENN	S105273982	PEERLESS TYRE	11490 N HURON	80234	LUST
NORTHGLENN	U003240561	DIAMOND SHAMROCK 1115	11195 N HURON	80234	LUST, UST, CO TRUST
THORNTON	S104303849	WESTERN DAIRY	12450 N WASHINGTON	80241	LUST, CO ERNS
WESTMINSTER	1001195504	TEN EYCK PROPERTY	108TH AVE FEDERAL BLVD	80234	RCRIS-SQG, FINDS, CORRACTS
WESTMINSTER	S103851166	BIG DRY CREEK WASTE	13150 N HURON	80234	LUST

Focus Map 39



EDR DataMap –Environmental Atlas

North I25 EIS

Legend

- | | | | | |
|--------------------|-------------------|-------------|-------------------------|--------------|
| Roads | Waterways | Powerlines | Water | Listed Sites |
| Major Roads | Railroads | Pipelines | Superfund Sites | |
| Contour Lines | Study Boundary | Fault Lines | Indian Reservations BIA | |
| 100-Yr Flood Zones | Federal DOD Sites | | | |

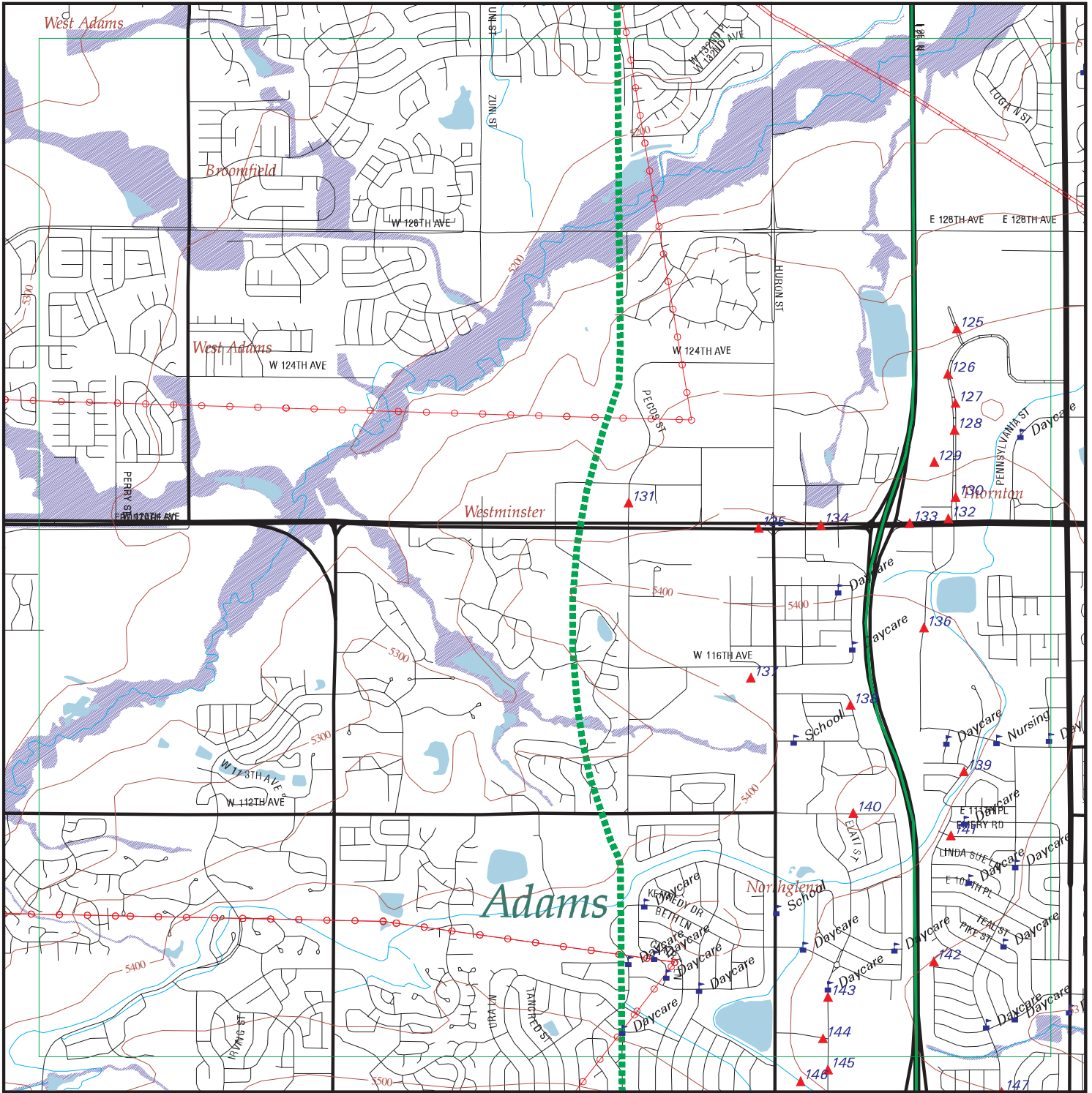


Scale in Miles

FOCUS MAP 39 ORPHAN SUMMARY

City	EDR ID	Site Name	Site Address	Zip	Database(s)
BROOMFIELD	S105684361	CDOT CONVENIENCE PLUS	1600 W 112THAKA HWY 287 / DILLON RD	80020	LUST, CO TRUST
BROOMFIELD	1004679432	COLORADO DEPT OF HWYS - BROOMFIE	11600 HWY 121 MP 25.41	80020	RCRIS-SQG, FINDS
BROOMFIELD	U003240343	CDOT BROOMFIELD	11600 HWY 121	80020	LUST, UST, CO TRUST
BROOMFIELD	U003124170	TRI-COUNTY STORE	2021 E 160TH AVE	80020	LUST, UST
BROOMFIELD	1000929053	EXXON CO USA RAS #63864	525 HWY 287	80020	LUST
BROOMFIELD	1001481143	ECONO LUBE N TUNE & BRAKE#231	1020 HIGHWAY 287	80020	RCRIS-SQG, FINDS
BROOMFIELD	U003123638	BROOMFIELD STOP	1495 HWY 287	80020	LUST, UST
BROOMFIELD	U003400926	BROOMFIELD FUELING STA	1600 HWY 287	80020	LUST, UST
BROOMFIELD	U003401072	CONOCO #06370	1601 HWY 287	80020	LUST, UST, CO TRUST
BROOMFIELD	U003806668	AB PETROLEUM #31	525 HWY 287	80020	UST, CO TRUST
BROOMFIELD	S103851707	AMOCO OIL #5490	425 W HWY 287	80020	LUST
BROOMFIELD	U003241600	WESTERN MILLWORK INC	16250 N WASHINGTON	80020	LUST, UST, CO TRUST
COMMERCE CITY	S104877612	GEOCAST MINING SITE	BRIGHTON BLVD AT YORK STREET	80020	SWF/LF
THORNTON	S104303849	WESTERN DAIRY	12450 N WASHINGTON	80241	LUST, CO ERNS

Focus Map 40



EDR DataMap – Environmental Atlas

North I25 EIS

Legend

- | | | | | |
|--------------------|-------------------|-------------|-------------------------|--------------|
| Roads | Waterways | Powerlines | Water | Listed Sites |
| Major Roads | Railroads | Pipelines | Superfund Sites | |
| Contour Lines | Study Boundary | Fault Lines | Indian Reservations BIA | |
| 100-Yr Flood Zones | Federal DOD Sites | | | |



Scale in Miles

FOCUS MAP 40 SUMMARY

<u>Database</u>	<u>Total Plotted</u>
<u>FEDERAL ASTM STANDARD</u>	
NPL	0
Proposed NPL	0
CERCLIS	0
CERC-NFRAP	0
CORRACTS	1
RCRIS-TSD	0
RCRIS Lg. Quan. Gen.	0
RCRIS Sm. Quan. Gen.	9
ERNS	2
<u>STATE ASTM STANDARD</u>	
State Haz. Waste	N/A
State Landfill	0
LUST	14
CO TRUST	3
UST	16
INDIAN UST	0
INDIAN LUST	0
VCP	2
<u>FEDERAL ASTM SUPPLEMENTAL</u>	
CONSENT	0
ROD	0
Delisted NPL	0
FINDS	16
HMIRS	0
MLTS	0
MINES	0
NPL Liens	0
PADS	0
DOD	0
INDIAN RESERV	0
FUDS	0
ODI	0
UMTRA	0
RAATS	0
TRIS	0
TSCA	0
SSTS	0
FTTS	2
<u>STATE OR LOCAL ASTM SUPPLEMENTAL</u>	
Historical Landfill	0

FOCUS MAP 40 SUMMARY

<u>Database</u>	<u>Total Plotted</u>
AST	2
CO ERNS	6
Methane Site	0
UMTRA	0
CDL	5
DRYCLEANERS	1
Methane Investigation	0
 <u>EDR PROPRIETARY HISTORICAL DATABASES</u>	
Coal Gas	0
 <u>BROWNFIELDS DATABASES</u>	
US BROWNFIELDS	0
AUL	0
VCP	2

NOTES:

Sites may be listed in more than one database

N/A = This State does not maintain a SHWS list. See the Federal CERCLIS list.

MAP FINDINGS
FOCUS MAP 40

Map ID	Site	Database(s)	EPA ID Number
--------	------	-------------	---------------

Coal Gas Site Search: No site was found in a search of Real Property Scan's ENVIROHAZ database.

125	DATA PACKAGING 12550 W GRANT DR THORNTON, CO 80241	RCRIS-SQG FINDS	1001231519 COR000011825
-----	---	----------------------------------	--

RCRIS:

Owner: DOUG MILLER
(303) 733-1000

EPA ID: COR000011825

Contact: BOB JUHASZ
(303) 933-1000

Classification: Small Quantity Generator

TSDF Activities: Not reported

Violation Status: No violations found

FINDS:

Other Pertinent Environmental Activity Identified at Site:
Resource Conservation and Recovery Act Information system

125	GERRY BABY PRODUCTS 12520 GRANT DR THORNTON, CO 80241	RCRIS-SQG FINDS	1000247267 COD067323774
-----	--	----------------------------------	--

RCRIS:

Owner: HUFFY CORPORATION
(513) 866-6251

EPA ID: COD067323774

Contact: LOUIS STREETER
(303) 457-0926

Classification: Small Quantity Generator

TSDF Activities: Not reported

Violation Status: No violations found

FINDS:

Other Pertinent Environmental Activity Identified at Site:
Resource Conservation and Recovery Act Information system

125	SMTC MANUFACTURING OF COLORADO 12520 GRANT DR THORNTON, CO 80241	RCRIS-SQG FINDS	1004678780 CO0000911511
-----	---	----------------------------------	--

MAP FINDINGS
FOCUS MAP 40

Map ID	Site	Database(s)	EPA ID Number
--------	------	-------------	---------------

SMTC MANUFACTURING OF COLORADO (Continued)

1004678780

RCRIS:

Owner: SMTC MANUFACTURING OF COLOARDO
(303) 596-6889
EPA ID: CO0000911511
Contact: Not reported
Classification: Small Quantity Generator
TSD Activities: Not reported
Violation Status: No violations found

FINDS:

Other Pertinent Environmental Activity Identified at Site:
Resource Conservation and Recovery Act Information system

126

**12485 GRANT DR.
THORNTON, CO**

**CO ERNS S105529472
N/A**

CO ERNS:

Facility Id: 2002-189
Event Date: 04/04/2002
Time Entered Into System: 1045
Date Entered Into System: 04/05/2002
Date Reported : 04/05/2002
Time Reported: 7:45
National Response Center:
Notified: Yes
Number: 598570
Mile Post: Not reported
Notified Name: HMWMD-VIRGINIA DUFFY
Source of Spill: Fixed Facility
Source Type: Not reported
Report Taken By: GREG STASINOS
Material Spilled 3 : Not reported
Medium Affected: Land
Waterway Affected: Not reported
Cause of Spill: Land, Equipment Failure
Responders: THORNTON FIRE DEPT.
Responders Action: DIKED AREA TO PREVENT SPREADING, CONTRACTOR HIRED FOR CLEAN UP-CUSTOM ENVIRONMENTAL.
Additional Info: Not reported
Comments: SECOND NRC REPORT ON THIS INCIDENT(598518) HAD VERY LIMITED INFORMATION TO CREAT REPORT, BUT WILL BE ATTACHED.
Responder's Comments: Not reported
Source Type: 40- 5 GALLON BUCKETS
Material Type: Not reported
Prp Name: CALEB'S ROOFING
Prp Contact: MIKE POST
Prp Address: 2555 S. SANTA FE DR.
DENVER, CO 80223
Prp County: Not reported
Prp Phone: 303-472-7066
Material Spilled: BONDING CEMENT-UN ID 1133
Quantity Spilled: 200
Units: Gallons
Amount Released to Water: 0

MAP FINDINGS
FOCUS MAP 40

Map ID	Site	Database(s)	EPA ID Number
--------	------	-------------	---------------

(Continued)

S105529472

Information Caller Gave: 40 - 5 GALLON BUCKETS FELL FROM A HEIGHT OF TWO STORIES
AND SPILLED THEIR CONTENTS ON THE GROUND.
True Date : 5-19-03
Flag : 1
Number Rep : 0
Time Entered : / /
Deaths: 0
Injuries: 0
Evacuation: No
Evacuation Number: 0
Information From: Not reported

126 12485 GRANT ST
12485 GRANT ST
THORNTON, CO 0

ERNS 2002598518
N/A

[Click this hyperlink](#) while viewing on your computer to access additional ERNS detail in the EDR Site Report.

127 INA/AETNA
12396 GRANT ST
THORNTON, CO 80229

UST U003117664
N/A

UST:
Facility ID: 3084
Owner Name: Not reported
Owner Address: 12396 GRANT ST
THORNTON, CO 80241
Owner ID: 2893
Tank ID: 8464
Tank Count: 13243
Tank Tag Date: 3084-1
Tank Capacity: 10000
Tank Chemical: 4 - Diesel

Facility ID: 3084
Owner Name: Not reported
Owner Address: 12396 GRANT ST
THORNTON, CO 80241
Owner ID: 2893
Tank ID: 8465
Tank Count: 13243
Tank Tag Date: 3084-2
Tank Capacity: 10000
Tank Chemical: 4 - Diesel

MAP FINDINGS
FOCUS MAP 40

Map ID	Site	Database(s)	EPA ID Number
	INA/AETNA (Continued)		U003117664
	Facility ID: 3084 Owner Name: Not reported Owner Address: 12396 GRANT ST THORNTON, CO 80241 Owner ID: 2893 Tank ID: 8466 Tank Count: 13243 Tank Tag Date: 3084-3 Tank Capacity: 10000 Tank Chemical: 4 - Diesel		
128	KEEBLER DISTRIBUTION CENTER 12299 GRANT ST THORNTON, CO 80229 LUST: Log Date: 11/4/96 Event ID: 1426 Status: Closed	LUST	S102719644 N/A
128	KEEBLER CO 12299 GRANT ST THORNTON, CO 80229 UST: Facility ID: 7810 Owner Name: KEEBLER CO, Owner Address: 1 HOLLOW TREE LN ELMHURST, IL 60126 Owner ID: 3171 Tank ID: 20524 Tank Count: 22036 Tank Tag Date: 7810-1 Tank Capacity: 10000 Tank Chemical: 4 - Diesel	UST	U003401440 N/A
128	FISCHER IMAGING 12300 N. GRANT STREET DENVER, CO 80241 FTTS Insp: Region: 8 Inspected Date: 03/26/1997 Insp Number: 1997032613358 1 Violation occurred: No Inspector: TURCOTTE, CHERYL Investigation Type: EPCRA, Enforcement, Federal Conducted Facility Function: Conveyor Investig Reason: Not reported Legislation Code: EPCRA	FTTS INSP	1007278105 N/A

MAP FINDINGS
FOCUS MAP 40

Map ID	Site	Database(s)	EPA ID Number						
128	FISCHER IMAGING CORPORATION 12300 N GRANT ST DENVER, CO 80241	RCRIS-SQG FINDS	1000170503 COD980956627						
	<p>RCRIS:</p> <p>Owner: M.W. NIELDS (999) 999-9999</p> <p>EPA ID: COD980956627</p> <p>Contact: GARY SULLIVAN (303) 452-6800</p> <p>Classification: Small Quantity Generator TSDF Activities: Not reported</p> <p>Violation Status: Violations exist</p> <p>Regulation Violated: Not reported Area of Violation: GENERATOR-ALL REQUIREMENTS (OVERSIGHT) Date Violation Determined: 09/08/1986 Actual Date Achieved Compliance: 07/22/1987</p> <p>Enforcement Action: WRITTEN INFORMAL Enforcement Action Date: 06/16/1987 Penalty Type: Not reported</p> <p>There are 1 violation record(s) reported at this site:</p> <table border="1"> <thead> <tr> <th><u>Evaluation</u></th> <th><u>Area of Violation</u></th> <th><u>Date of Compliance</u></th> </tr> </thead> <tbody> <tr> <td>Compliance Evaluation Inspection</td> <td>GENERATOR-ALL REQUIREMENTS (OVERSIGHT)</td> <td>19870722</td> </tr> </tbody> </table> <p>FINDS: Other Pertinent Environmental Activity Identified at Site: Aerometric Information Retrieval System/AIRS Facility Subsystem National Compliance Data Base National Emissions Inventory National Emissions Trends Resource Conservation and Recovery Act Information system</p>			<u>Evaluation</u>	<u>Area of Violation</u>	<u>Date of Compliance</u>	Compliance Evaluation Inspection	GENERATOR-ALL REQUIREMENTS (OVERSIGHT)	19870722
<u>Evaluation</u>	<u>Area of Violation</u>	<u>Date of Compliance</u>							
Compliance Evaluation Inspection	GENERATOR-ALL REQUIREMENTS (OVERSIGHT)	19870722							
129	U S WEST COMMUNICATIONS 12121 GRANT ST THORNTON, CO 80229	LUST UST AST	U003122831 N/A						
	<p>LUST:</p> <p>Log Date: 8/9/96 Event ID: 730 Status: Closed</p> <p>UST:</p> <p>Facility ID: 9534 Owner Name: Not reported Owner Address: 1855 S FLATIRON CT BOULDER, CO 80301</p> <p>Owner ID: 8025 Tank ID: 25350 Tank Count: 22036 Tank Tag Date: 9534-1 Tank Capacity: 20000 Tank Chemical: 4 - Diesel</p>								

MAP FINDINGS
FOCUS MAP 40

Map ID Site Database(s) EPA ID Number

U S WEST COMMUNICATIONS (Continued)

U003122831

Facility ID: 9534
Owner Name: Not reported
Owner Address: 1855 S FLATIRON CT
BOULDER, CO 80301
Owner ID: 8025
Tank ID: 25351
Tank Count: 22036
Tank Tag Date: 9534-2
Tank Capacity: 20000
Tank Chemical: 4 - Diesel

Facility ID: 9534
Owner Name: Not reported
Owner Address: 1855 S FLATIRON CT
BOULDER, CO 80301
Owner ID: 8025
Tank ID: 25352
Tank Count: 22036
Tank Tag Date: 9534-3
Tank Capacity: 20000
Tank Chemical: 4 - Diesel

Facility ID: 9534
Owner Name: Not reported
Owner Address: 1855 S FLATIRON CT
BOULDER, CO 80301
Owner ID: 8025
Tank ID: 25353
Tank Count: 22036
Tank Tag Date: 9534-4
Tank Capacity: 20000
Tank Chemical: 4 - Diesel

Facility ID: 9534
Owner Name: Not reported
Owner Address: 1855 S FLATIRON CT
BOULDER, CO 80301
Owner ID: 8025
Tank ID: 25354
Tank Count: 22036
Tank Tag Date: 9534-5
Tank Capacity: 1000
Tank Chemical: Z Unknown

MAP FINDINGS
FOCUS MAP 40

Map ID	Site	Database(s)	EPA ID Number
--------	------	-------------	---------------

U S WEST COMMUNICATIONS (Continued)

U003122831

Facility ID: 9534
 Owner Name: Not reported
 Owner Address: 1855 S FLATIRON CT
 BOULDER, CO 80301
 Owner ID: 8025
 Tank ID: 25355
 Tank Count: 13243
 Tank Tag Date: 9534-6
 Tank Capacity: 15000
 Tank Chemical: 4 - Diesel

Facility ID: 9534
 Owner Name: Not reported
 Owner Address: 1855 S FLATIRON CT
 BOULDER, CO 80301
 Owner ID: 8025
 Tank ID: 25356
 Tank Count: 13243
 Tank Tag Date: 9534-7
 Tank Capacity: 15000
 Tank Chemical: 4 - Diesel

Facility ID: 9534
 Owner Name: Not reported
 Owner Address: 1855 S FLATIRON CT
 BOULDER, CO 80301
 Owner ID: 8025
 Tank ID: 25357
 Tank Count: 13243
 Tank Tag Date: 9534-8
 Tank Capacity: 1000
 Tank Chemical: 4 - Diesel

AST:
 Facility ID: 9534
 Owner ID: 8025
 Owner: Not reported
 Owner Address: 1855 S FLATIRON CT
 BOULDER, CO 80301
 Owner County: BOULDER
 Capacity: 1500
 Tank ID: 25358
 Tank Count: 22036
 Tank Tag Date: 9534-9
 Tank Contents: Gasoline

129

**US WEST QWEST
 12121 GRANT STREET
 THORNTON, CO 80241**

**RCRIS-SQG 1000731557
 FINDS COD983801259**

MAP FINDINGS
FOCUS MAP 40

Map ID	Site	Database(s)	EPA ID Number
--------	------	-------------	---------------

US WEST QWEST (Continued)

1000731557

RCRIS:

Owner: US WEST
(303) 458-2537
EPA ID: COD983801259
Contact: GARY LYDIC
(303) 451-2217
Classification: Small Quantity Generator
TSD Activities: Not reported
Violation Status: No violations found

FINDS:

Other Pertinent Environmental Activity Identified at Site:
Aerometric Information Retrieval System/AIRS Facility Subsystem
National Emissions Inventory
National Emissions Trends
Resource Conservation and Recovery Act Information system

130

**TRI-STATE GENERATOR & TRANSMISSION
12076 GRANT ST
NORTHGLENN, CO 80233**

**LUST U003401789
UST N/A**

LUST:

Log Date: 9/4/89
Event ID: 5588
Status: Closed

UST:

Facility ID: 8283
Owner Name: TRI STATE GENERATION & TRANSMISSION ASSOC INC,
Owner Address: 1100 W 116TH AVE
WESTMINSTER, CO 80234
Owner ID: 3673
Tank ID: 21632
Tank Count: 22036
Tank Tag Date: 8283-1
Tank Capacity: 8000
Tank Chemical: Gasoline

Facility ID: 8283
Owner Name: TRI STATE GENERATION & TRANSMISSION ASSOC INC,
Owner Address: 1100 W 116TH AVE
WESTMINSTER, CO 80234
Owner ID: 3673
Tank ID: 21633
Tank Count: 22036
Tank Tag Date: 8283-2
Tank Capacity: 4000
Tank Chemical: Gasoline

MAP FINDINGS
FOCUS MAP 40

Map ID	Site	Database(s)	EPA ID Number
--------	------	-------------	---------------

TRI-STATE GENERATOR & TRANSMISSION (Continued)

U003401789

Facility ID: 8283
 Owner Name: TRI STATE GENERATION & TRANSMISSION ASSOC INC,
 Owner Address: 1100 W 116TH AVE
 WESTMINSTER, CO 80234
 Owner ID: 3673
 Tank ID: 21634
 Tank Count: 22036
 Tank Tag Date: 8283-3
 Tank Capacity: 1000
 Tank Chemical: 4 - Diesel

Facility ID: 8283
 Owner Name: TRI STATE GENERATION & TRANSMISSION ASSOC INC,
 Owner Address: 1100 W 116TH AVE
 WESTMINSTER, CO 80234
 Owner ID: 3673
 Tank ID: 21635
 Tank Count: 22036
 Tank Tag Date: 8283-4
 Tank Capacity: 2000
 Tank Chemical: Z Unknown

131

**PARK CENTRE CLEANERS
 12055 PECOS STREET
 DENVER, CO 80234**

**RCRIS-SQG 1000153687
 FINDS COD121412787
 CORRACTS
 DRYCLEANERS**

CORRACTS Data:

EPA Id: COD121412787
 Region: 8
 Area Name: SOIL
 Actual Date: 12/30/1992
 Corrective Action: CA060 - Notice of Contamination
 2002 NAICS Title: Not Reported

EPA Id: COD121412787
 Region: 8
 Area Name: GROUNDWATER
 Actual Date: 12/30/1992
 Corrective Action: CA060 - Notice of Contamination
 2002 NAICS Title: Not Reported

EPA Id: COD121412787
 Region: 8
 Area Name: SOIL
 Actual Date: 07/19/1993
 Corrective Action: CA500 - CMI Workplan Approved
 2002 NAICS Title: Not Reported

EPA Id: COD121412787
 Region: 8
 Area Name: ENTIRE FACILITY
 Actual Date: 12/30/1992
 Corrective Action: CA070YE - RFA Determination Of Need For An RFI, RFI is Necessary
 2002 NAICS Title: Not Reported

EPA Id: COD121412787

MAP FINDINGS
FOCUS MAP 40

Map ID	Site	Database(s)	EPA ID Number
--------	------	-------------	---------------

PARK CENTRE CLEANERS (Continued)

1000153687

Region: 8
 Area Name: ENTIRE FACILITY
 Actual Date: 12/30/1992
 Corrective Action: CA075ME - CA Prioritization, Facility or area was assigned a medium corrective action priority
 2002 NAICS Title: Not Reported

[Click this hyperlink](#) while viewing on your computer to access 6 additional CORRACTS record(s) in the EDR Site Report.

RCRIS Corrective Action Summary:

Event: CA006OU
 Event Date: 04/19/1995

Event: Current Human Exposures under Control, Yes, Current Human Exposures Under Control has been verified. Based on a review of information contained in the EI determination, current human exposures are expected to be under control at the facility under current and reasonably expected conditions. This determination will be re-evaluated when the Agency/State becomes aware of significant changes at the facility.
 Event Date: 04/19/1995

Event: Igration of Contaminated Groundwater under Control, Yes, Migration of Contaminated Groundwater Under Control has been verified. Based on a review of information contained in the EI determination, it has been determined that migration of contaminated groundwater is under control at the facility. Specifically, this determination indicates that the migration of contaminated groundwater is under control, and that monitoring will be conducted to confirm that contaminated groundwater remains within the existing area of contaminated groundwater. This determination will be re-evaluated when the Agency becomes aware of significant changes at the facility.
 Event Date: 04/19/1995

Event: CMI Workplan Approved
 Event Date: 07/19/1993

Event: RFI Workplan Approved
 Event Date: 03/03/1993

Event: Notice of Contamination
 Event Date: 12/30/1992

Event: RFA Determination Of Need For An RFI, RFI is Necessary;
 Event Date: 12/30/1992

Event: CA Prioritization, Facility or area was assigned a medium corrective action priority.
 Event Date: 12/30/1992

Event: RFI Imposition
 Event Date: 12/30/1992

MAP FINDINGS
FOCUS MAP 40

Map ID	Site	Database(s)	EPA ID Number
--------	------	-------------	---------------

PARK CENTRE CLEANERS (Continued)

1000153687

RCRIS:

Owner: TERRENCE WILLIAMS STEARMAN
(999) 999-9999
EPA ID: COD121412787
Contact: Not reported
Classification: Conditionally Exempt Small Quantity Generator
TSDF Activities: Not reported
Violation Status: No violations found

FINDS:

Other Pertinent Environmental Activity Identified at Site:
Aerometric Information Retrieval System/AIRS Facility Subsystem
Comprehensive Environmental Response, Compensation and Liability Information System
National Emissions Inventory
Resource Conservation and Recovery Act Information system

Drycleaners:

Facility Id : 080010666
Contact Person : TERRY STEARMAN
Contact Phone: (303)451-0500
Emission Unit Id : 001
Emission Process Id : 01
Emission Unit Desc : DRY CLEANING - PERC
Equipment Manufacturer : BOWE PASSATT DRY TO DRY
Equipment Model : P-350
Serial # Of Equipment : UNKNOWN

132

**243 E. 120 TH AVE.
THORNTON, CO 80233**

**CO ERNS S105247588
CDL N/A**

CO ERNS:

Facility Id: 2001-536
Event Date: 12/21/2001
Time Entered Into System: 1200
Date Entered Into System: 12/24/2001
Date Reported : 12/21/2001
Time Reported: 12:00
National Response Center:
Notified: No
Number: Not reported
Mile Post: Not reported
Notified Name: HMWMD-CHRYSLER
Source of Spill: Fixed Facility
Source Type: Not reported
Report Taken By: GREG STASINOS
Material Spilled 3 : Not reported
Medium Affected: Within Facility
Waterway Affected: Not reported
Cause of Spill: Within Facility, Other
Responders: THORNTON FIRE DEPT.
Responders Action: MATERIALS CONTAINED.
Additional Info: Not reported
Comments: THERE WAS NO RELEASE OF MATERIALS, EVERYTHING WAS
CONTAINED. FIRE DEPT DECONTAMINATED POLICE AND EXPOSED
WORKERS. DRUG TASK TEAM IS INVESTIGATING.
Responder's Comments: Not reported

MAP FINDINGS
FOCUS MAP 40

Map ID Site Database(s) EPA ID Number

(Continued)

S105247588

Source Type: METH LAB
 Material Type: Not reported
 Prp Name: HAMPTON INN INCORPORATED
 Prp Contact: MATTHEW BARTON
 Prp Address: 243 E. 120 AVE.
 THORNTON, CO 80233
 Prp County: Not reported
 Prp Phone: Not reported
 Material Spilled: METH LAB
 Quantity Spilled: 0
 Units: Unknown Unit
 Amount Released to Water: 0 U
 Information Caller Gave: FIRE DEPT RESPONDED TO METH LAB.
 True Date : 5-19-03
 Flag : 1
 Number Rep : 0
 Time Entered : / /
 Deaths: 0
 Injuries: 0
 Evacuation: No
 Evacuation Number: 0
 Information From: Not reported

CDL:

Case Number:	2001-536	Whotookreport:	GREG STASINOS
Date Reported:	12/21/2001	Time Reported:	1200
Date Entered:	12/24/2001	Time Entered:	12/30/1899
Nrc Reported:	No	Nrc Number:	Not reported
Prp:	HAMPTON INN INCORPORATED		
Prp Address:	243 E. 120 AVE. THORNTON, CO 80233		
Prp Contact:	MATTHEW BARTON	Prp County:	Not reported
Prp Phone:	Not reported	Prp Extension:	Not reported
Mile Marker:	Not reported		
Event Date:	12/21/2001	Event Time:	1200
Material Type:	X		
Material:	METH LAB		
Quantity:	0	Units:	UNKNOWN
H2o Quantity:	0	H2o Unit:	U
Source:	FIXED FACILITY		
Source Type:	METH LAB	Source Type Fixed:	Not reported
Medium:	Fixed Facility	Waterway:	Not reported
Cause:	OTHER		
Cause Info:	FIRE DEPT RESPONDED TO METH LAB.		
Death:	0	Injury:	0
Evacuation:	0	Evacuation Number:	0
Action:	MATERIALS CONTAINED.		
Notified Name:	HMWMD-CHRYS KELLY	Info From:	Not reported
Responder:	THORNTON FIRE DEPT.		
Response Comments:	MATERIALS CONTAINED.		

Additional Comments:

THERE WAS NO RELEASE OF MATERIALS, EVERYTHING WAS CONTAINED. FIRE DEPT DECONTAMINATED POLICE AND EXPOSED WORKERS. DRUG TASK TEAM IS INVESTIGATING.

MAP FINDINGS
FOCUS MAP 40

Map ID	Site	Database(s)	EPA ID Number
133	PALEN ENTERPRISES INC DBA EXECUTIVE SURF TEXACO 45 E 120TH AVE THORNTON, CO 80234	LUST UST CO TRUST	U003241166 N/A
	LUST: Log Date: 1/6/00 Event ID: 8000 Status: Open Log Date: 4/16/02 10:03:05 AM Event ID: 8895 Status: Closed		
	CO TRUST: Facility ID: 8631 RAP ID: 7063 Payee Name: PALEN ENTERPRISES INC DBA EXECUTIVE SURF TEXACO Event ID : 8000 Petro Storage Tank Commission Date: 8/13/2004		
	UST: Facility ID: 8631 Owner Name: PALEN ENTERPRISES, Owner Address: 45 E 120TH AVE NORTHGLENN, CO 80233 Owner ID: 4032 Tank ID: 22544 Tank Count: 22036 Tank Tag Date: 8631-1 Tank Capacity: 10000 Tank Chemical: Gasoline		
	Facility ID: 8631 Owner Name: PALEN ENTERPRISES, Owner Address: 45 E 120TH AVE NORTHGLENN, CO 80233 Owner ID: 4032 Tank ID: 22545 Tank Count: 22036 Tank Tag Date: 8631-2 Tank Capacity: 10000 Tank Chemical: Gasoline		
	Facility ID: 8631 Owner Name: PALEN ENTERPRISES, Owner Address: 45 E 120TH AVE NORTHGLENN, CO 80233 Owner ID: 4032 Tank ID: 22546 Tank Count: 22036 Tank Tag Date: 8631-3 Tank Capacity: 10000 Tank Chemical: Gasoline		

MAP FINDINGS
FOCUS MAP 40

Map ID Site Database(s) EPA ID Number

PALEN ENTERPRISES INC DBA EXECUTIVE SURF TEXACO (Continued)

U003241166

Facility ID: 8631
 Owner Name: PALEN ENTERPRISES,
 Owner Address: 45 E 120TH AVE
 NORTHGLENN, CO 80233
 Owner ID: 4032
 Tank ID: 22547
 Tank Count: 22036
 Tank Tag Date: 8631-4
 Tank Capacity: 550
 Tank Chemical: 6 - Used Oil (Waste Oil)

133

**36 E. 120TH AVE. #322
NORTHGLENN, CO 80233**

**CO ERNS S105247600
CDL N/A**

CO ERNS:

Facility Id: 2001-548
 Event Date: 10/06/2001
 Time Entered Into System: 1200
 Date Entered Into System: 12/24/2001
 Date Reported : 12/24/2001
 Time Reported: 13:52
 National Response Center:
 Notified: No
 Number: Not reported
 Mile Post: Not reported
 Notified Name: HMWMD
 Source of Spill: Fixed Facility
 Source Type: Not reported
 Report Taken By: GREG STASINOS
 Material Spilled 3 : Not reported
 Medium Affected: Within Facility
 Waterway Affected: Not reported
 Cause of Spill: Within Facility, Other
 Responders: NORTH METRO TASK FORCE
 RM CAT.
 Responders Action: CRIMINAL INTENT-METH LAB
 Additional Info: Not reported
 Comments: A MOTEL EMPLOYEE ALLOWED SEVERAL FRIENDS TO USE A ROOM FOR A LONG PERIOD OF TIME. COMPLETE METHAMPHETAMINE LAB WAS OPERATING IN ROOM #322. GENERAL CONDITION OF THE PROPERTY WAS IN GOOD CONDITION. HOWEVER, THERE WERE A LARGE NUMBER CHEMICAL REACTIONS TAKI
 Responder's Comments: Not reported
 Source Type: METH LAB
 Material Type: Not reported
 Prp Name: UNKNOWN
 Prp Contact: Not reported
 Prp Address: CO
 Prp County: Not reported
 Prp Phone: Not reported
 Material Spilled: METH LAB
 Quantity Spilled: 0
 Units: Unknown Unit
 Amount Released to Water: 0 U
 Information Caller Gave: CRIMINAL INTENT-METH LAB
 True Date : 5-19-03
 Flag : 1

MAP FINDINGS
FOCUS MAP 40

Map ID Site Database(s) EPA ID Number

(Continued)

S105247600

Number Rep : 0
Time Entered : / /
Deaths: 0
Injuries: 0
Evacuation: No
Evacuation Number: 0
Information From: Not reported

CDL:

Case Number:	2001-548	Whotookreport:	GREG STASINOS
Date Reported:	12/24/2001	Time Reported:	1352
Date Entered:	12/24/2001	Time Entered:	12/30/1899
Nrc Reported:	No	Nrc Number:	Not reported
Prp:	UNKNOWN		
Prp Address:	CO		
Prp Contact:	Not reported	Prp County:	Not reported
Prp Phone:	Not reported	Prp Extension:	Not reported
Mile Marker:	Not reported		
Event Date:	10/06/2001	Event Time:	1200
Material Type:	X		
Material:	METH LAB		
Quantity:	0	Units:	UNKNOWN
H2o Quantity:	0	H2o Unit:	U
Source:	FIXED FACILITY		
Source Type:	METH LAB	Source Type Fixed:	Not reported
Medium:	Fixed Facility	Waterway:	Not reported
Cause:	OTHER		
Cause Info:	CRIMINAL INTENT-METH LAB		
Death:	0	Injury:	0
Evacuation:	0	Evacuation Number:	0
Action:	CRIMINAL INTENT-METH LAB		
Notified Name:	HMWMD	Info From:	Not reported
Responder:	NORTH METRO TASK FORCE RM CAT.		

Response Comments:
CRIMINAL INTENT-METH LAB

Additional Comments:
A MOTEL EMPLOYEE ALLOWED SEVERAL FRIENDS TO USE A ROOM FOR A LONG PERIOD OF TIME. COMPLETE METHAMPHETAMINE LAB WAS OPERATING IN ROOM #322. GENERAL CONDITION OF THE PROPERTY WAS IN GOOD CONDITION. HOWEVER, THERE WERE A LARGE NUMBER CHEMICAL REACTIONS TAKING PLACE IN THE ROOM.

133

36 E. 120TH AVE.-DAYS INN RM.322
NORTHGLENN, CO

CO ERNS S105125861
CDL N/A

CO ERNS:

Facility Id: 2001-426
Event Date: 10/06/2001
Time Entered Into System: 1237
Date Entered Into System: 10/10/2001
Date Reported : 10/06/2001
Time Reported: 23:15
National Response Center:
Notified: Yes
Number: 582190
Mile Post: Not reported
Notified Name: HMWMD-VIRGINIA DUFFY

MAP FINDINGS
FOCUS MAP 40

Map ID Site Database(s) EPA ID Number

(Continued)

S105125861

Source of Spill: Fixed Facility
 Source Type: Not reported
 Report Taken By: NRC
 Material Spilled 3 : Not reported
 Medium Affected: Air
 Waterway Affected: Not reported
 Cause of Spill: Air, Other
 Responders: NORTHGLENN POLICE
 WESTMINSTER FIR DEPT.
 Responders Action: CONTRACTOR FOR CLEAN UP HAS BEEN CALLED-RM CAT.
 MATERIALS WERE REMOVED FROM MOTEL ROOM AND SECURED
 OUTSIDE.
 Additional Info: Not reported
 Comments: Not reported
 Responder's Comments: Not reported
 Source Type: METH LAB IN MOTEL ROOM.
 Material Type: Not reported
 Prp Name: UNKNOWN
 Prp Contact: Not reported
 Prp Address: CO
 Prp County: Not reported
 Prp Phone: Not reported
 Material Spilled: METH LAB
 Quantity Spilled: 0
 Units: Unknown Unit
 Amount Released to Water: 0 U
 Information Caller Gave: MATERIAL RELEASED FROM VARIOUS INSTRUMENTS USED FOR A
 METH LAB AT A MOTEL.
 True Date : 5-19-03
 Flag : 1
 Number Rep : 0
 Time Entered : / /
 Deaths: 0
 Injuries: 0
 Evacuation: No
 Evacuation Number: 0
 Information From: Not reported

CDL:

Case Number: 2001-426 Whotookreport: NRC
 Date Reported: 10/06/2001 Time Reported: 2315
 Date Entered: 10/10/2001 Time Entered: 12/30/1899
 Nrc Reported: Yes Nrc Number: 582190
 Prp: UNKNOWN
 Prp Address: CO
 Prp Contact: Not reported Prp County: Not reported
 Prp Phone: Not reported Prp Extension: Not reported
 Mile Marker: Not reported
 Event Date: 10/06/2001 Event Time: 1237
 Material Type: HAZARDOUS
 Material: METH LAB
 Quantity: 0 Units: UNKNOWN
 H2o Quantity: 0 H2o Unit: U
 Source: FIXED FACILITY
 Source Type: METH LAB IN MOTEL ROOM. Source Type Fixed: Not reported
 Medium: Fixed Facility Waterway: Not reported
 Cause: OTHER
 Cause Info: MATERIAL RELEASED FROM VARIOUS INSTRUMENTS USED FOR A METH LAB AT A MOTEL.

MAP FINDINGS
FOCUS MAP 40

Map ID	Site	Database(s)	EPA ID Number
	(Continued)		S105125861
	Death: 0 Evacuation: 0 Action: CONTRACTOR FOR CLEAN UP HAS BEEN CALLED-RM CAT. MATERIALS WERE REMOVED FROM MOTEL ROOM Notified Name: HMWMD-VIRGINIA DUFFY Responder: NORTHGLENN POLICE WESTMINSTER FIR DEPT. Response Comments: CONTRACTOR FOR CLEAN UP HAS BEEN CALLED-RM CAT. MATERIALS WERE REMOVED FROM MOTEL ROOM AND SECURED OUTSIDE. Additional Comments: H	Injury: 0 Evacuation Number: 0 Info From: Not reported	
133	JPD AUTO/SINCLAIR STATION 20 EAST 120TH AVENUE DENVER, CO 80233	FINDS	1006301332 110012363021
	FINDS: Other Pertinent Environmental Activity Identified at Site: Integrated Compliance Information		
133	SINCLAIR STA NUMBER 05028 20 E 120TH AVE NORTHGLENN, CO 80233	FINDS	1006028486 110001394447
	FINDS: Other Pertinent Environmental Activity Identified at Site: Aerometric Information Retrieval System/AIRS Facility Subsystem National Emissions Inventory National Emissions Trends National Toxics Inventory		
133	SINCLAIR #05028 20 E 120TH AVE NORTHGLENN, CO 80233	LUST UST CO TRUST	1004447004 N/A
	LUST: Log Date: 7/27/95 Event ID: 2004 Status: Open		
	CO TRUST: Facility ID: 8216 RAP ID: 9181 Payee Name: SINCLAIR OIL CORPORATION Event ID : 2004 Petro Storage Tank Commission Date: Not reported		
	Facility ID: 8216 RAP ID: 6241 Payee Name: SINCLAIR OIL CORPORATION DBA SINCLAIR MARKETING COMPANY Event ID : 2004 Petro Storage Tank Commission Date: Not reported		
	Facility ID: 8216 RAP ID: 5122		

MAP FINDINGS
FOCUS MAP 40

Map ID Site Database(s) EPA ID Number

SINCLAIR #05028 (Continued)

1004447004

Payee Name: SINCLAIR OIL CORPORATION DBA SINCLAIR MARKETING COMPANY
Event ID : 2004
Petro Storage Tank Commission Date: Not reported

Facility ID: 8216
RAP ID: 4565
Payee Name: SINCLAIR OIL CORPORATION DBA SINCLAIR MARKETING COMPANY
Event ID : 2004
Petro Storage Tank Commission Date: 6/15/2001

Facility ID: 8216
RAP ID: 9344
Payee Name: SINCLAIR OIL CORPORATION
Event ID : 2004
Petro Storage Tank Commission Date: Not reported

Facility ID: 8216
RAP ID: 6706
Payee Name: SINCLAIR OIL CORPORATION DBA SINCLAIR MARKETING COMPANY
Event ID : 2004
Petro Storage Tank Commission Date: Not reported

Facility ID: 8216
RAP ID: 7434
Payee Name: SINCLAIR OIL CORPORATION
Event ID : 2004
Petro Storage Tank Commission Date: Not reported

Facility ID: 8216
RAP ID: 4353
Payee Name: SINCLAIR OIL CORPORATION DBA SINCLAIR MARKETING COMPANY
Event ID : 2004
Petro Storage Tank Commission Date: 6/15/2001

UST:

Facility ID: 8216
Owner Name: SINCLAIR OIL CORP,
Owner Address: 550 E S TEMPLE BOX 30825
SALT LAKE CITY, UT 84102
Owner ID: 4837
Tank ID: 34763
Tank Count: 13243
Tank Tag Date: 8216-6
Tank Capacity: 1200
Tank Chemical: LPG

MAP FINDINGS
FOCUS MAP 40

Map ID Site Database(s) EPA ID Number

SINCLAIR #05028 (Continued)

1004447004

Facility ID: 8216
Owner Name: SINCLAIR OIL CORP,
Owner Address: 550 E S TEMPLE BOX 30825
SALT LAKE CITY, UT 84102

Owner ID: 4837
Tank ID: 21392
Tank Count: 13243
Tank Tag Date: 8216-1
Tank Capacity: 4000
Tank Chemical: 3 - Unleaded Premium (PUL)

Facility ID: 8216
Owner Name: SINCLAIR OIL CORP,
Owner Address: 550 E S TEMPLE BOX 30825
SALT LAKE CITY, UT 84102

Owner ID: 4837
Tank ID: 21393
Tank Count: 13243
Tank Tag Date: 8216-2
Tank Capacity: 10000
Tank Chemical: 1 - Unleaded Regular (RUL)

Facility ID: 8216
Owner Name: SINCLAIR OIL CORP,
Owner Address: 550 E S TEMPLE BOX 30825
SALT LAKE CITY, UT 84102

Owner ID: 4837
Tank ID: 21394
Tank Count: 13243
Tank Tag Date: 8216-3
Tank Capacity: 8000
Tank Chemical: 2 - Unleaded Mid-Grade (MUL)

Facility ID: 8216
Owner Name: SINCLAIR OIL CORP,
Owner Address: 550 E S TEMPLE BOX 30825
SALT LAKE CITY, UT 84102

Owner ID: 4837
Tank ID: 21395
Tank Count: 22036
Tank Tag Date: 8216-4
Tank Capacity: 550
Tank Chemical: 6 - Used Oil (Waste Oil)

MAP FINDINGS
FOCUS MAP 40

Map ID Site Database(s) EPA ID Number

SINCLAIR #05028 (Continued)

1004447004

Facility ID: 8216
 Owner Name: SINCLAIR OIL CORP,
 Owner Address: 550 E S TEMPLE BOX 30825
 SALT LAKE CITY, UT 84102
 Owner ID: 4837
 Tank ID: 21396
 Tank Count: 22036
 Tank Tag Date: 8216-5
 Tank Capacity: 560
 Tank Chemical: Z Heating Oil

133

**10 E. 120 TH AVE. - HOLIDAY INN
NORTHGLENN, CO**

**CO ERNS S105529503
CDL N/A**

CO ERNS:

Facility Id: 2002-221
 Event Date: 02/10/2002
 Time Entered Into System: 1200
 Date Entered Into System: 04/17/2002
 Date Reported : 04/17/2002
 Time Reported: 8:16
 National Response Center:
 Notified: No
 Number: Not reported
 Mile Post: Not reported
 Notified Name: HMWMD-CHRYSLER KELLEY
 Source of Spill: Fixed Facility
 Source Type: Not reported
 Report Taken By: GREG STASINOS
 Material Spilled 3 : Not reported
 Medium Affected: Land
 Waterway Affected: Not reported
 Cause of Spill: Land, Other
 Responders: NORTH METRO TASK FORCE
 RM CAT.
 Responders Action: RM CAT NOTIFIED FOR CLEAN UP.
 Additional Info: Not reported
 Comments: METH LAB IN VEHICLE-NO STAINS, CLOTHES AND STUFF
 EVERYWHERE.
 Responder's Comments: Not reported
 Source Type: METH LAB
 Material Type: Not reported
 Prp Name: UNKNOWN
 Prp Contact: Not reported
 Prp Address: CO
 Prp County: Not reported
 Prp Phone: Not reported
 Material Spilled: meth lab
 Quantity Spilled: 0
 Units: Unknown Unit
 Amount Released to Water: 0 U
 Information Caller Gave: criminal intent - meth lab
 True Date : 5-19-03
 Flag : 1
 Number Rep : 0
 Time Entered : / /
 Deaths: 0

MAP FINDINGS
FOCUS MAP 40

Map ID Site Database(s) EPA ID Number

(Continued)

S105529503

Injuries: 0
Evacuation: No
Evacuation Number: 0
Information From: Not reported

CDL:

Case Number:	2002-221	Whotookreport:	GREG STASINOS
Date Reported:	04/17/2002	Time Reported:	816
Date Entered:	04/17/2002	Time Entered:	12/30/1899
Nrc Reported:	No	Nrc Number:	Not reported
Prp:	UNKNOWN		
Prp Address:	CO		
Prp Contact:	Not reported	Prp County:	Not reported
Prp Phone:	Not reported	Prp Extension:	Not reported
Mile Marker:	Not reported		
Event Date:	02/10/2002	Event Time:	1200
Material Type:	METH LAB		
Material:	meth lab		
Quantity:	0	Units:	UNKNOWN
H2o Quantity:	0	H2o Unit:	U
Source:	FIXED FACILITY		
Source Type:	METH LAB	Source Type Fixed:	Not reported
Medium:	Fixed Facility	Waterway:	Not reported
Cause:	OTHER		
Cause Info:	criminal intent - meth lab		
Death:	0	Injury:	0
Evacuation:	0	Evacuation Number:	0
Action:	RM CAT NOTIFIED FOR CLEAN UP.		
Notified Name:	HMWMD-CHRYL KELLEY	Info From:	Not reported
Responder:	NORTH METRO TASK FORCE		
	RM CAT.		
Response Comments:	RM CAT NOTIFIED FOR CLEAN UP.		
Additional Comments:	METH LAB IN VEHICLE-NO STAINS, CLOTHES AND STUFF EVERYWHERE.		

134

DIAMOND SHAMROCK 4146
505 W 120TH AVE
DENVER, CO 80234

LUST U003550553
UST N/A

LUST:

Log Date: 8/1/87
Event ID: 1241
Status: Closed

UST:

Facility ID: 6415
Owner Name: Not reported
Owner Address: 6000 NW LOOP 1604
SAN ANTONIO, TX 78269
Owner ID: 19028
Tank ID: 17096
Tank Count: 22036
Tank Tag Date: 6415-1
Tank Capacity: 550
Tank Chemical: 6 - Used Oil (Waste Oil)

MAP FINDINGS
FOCUS MAP 40

Map ID Site Database(s) EPA ID Number

DIAMOND SHAMROCK 4146 (Continued)

U003550553

Facility ID: 6415
Owner Name: Not reported
Owner Address: 6000 NW LOOP 1604
 SAN ANTONIO, TX 78269
Owner ID: 19028
Tank ID: 17097
Tank Count: 22036
Tank Tag Date: 6415-2
Tank Capacity: 6000
Tank Chemical: Gasoline

Facility ID: 6415
Owner Name: Not reported
Owner Address: 6000 NW LOOP 1604
 SAN ANTONIO, TX 78269
Owner ID: 19028
Tank ID: 17098
Tank Count: 22036
Tank Tag Date: 6415-3
Tank Capacity: 6000
Tank Chemical: Gasoline

Facility ID: 6415
Owner Name: Not reported
Owner Address: 6000 NW LOOP 1604
 SAN ANTONIO, TX 78269
Owner ID: 19028
Tank ID: 17099
Tank Count: 13243
Tank Tag Date: 6415-4
Tank Capacity: 10000
Tank Chemical: Gasoline

Facility ID: 6415
Owner Name: Not reported
Owner Address: 6000 NW LOOP 1604
 SAN ANTONIO, TX 78269
Owner ID: 19028
Tank ID: 17100
Tank Count: 13243
Tank Tag Date: 6415-5
Tank Capacity: 10000
Tank Chemical: Gasoline

MAP FINDINGS
FOCUS MAP 40

Map ID	Site	Database(s)	EPA ID Number
--------	------	-------------	---------------

DIAMOND SHAMROCK 4146 (Continued)

U003550553

Facility ID: 6415
 Owner Name: Not reported
 Owner Address: 6000 NW LOOP 1604
 SAN ANTONIO, TX 78269
 Owner ID: 19028
 Tank ID: 17101
 Tank Count: 13243
 Tank Tag Date: 6415-6
 Tank Capacity: 12000
 Tank Chemical: Gasoline

134

**CONOCO PHILLIPS COMPANY
500 W 120TH AVE
NORTHGLENN, CO 80234**

**LUST U003240464
UST N/A
CO TRUST**

LUST:

Log Date: 1/28/91
 Event ID: 4795
 Status: Closed

CO TRUST:

Facility ID: 3345
 RAP ID: 649
 Payee Name: EXXONMOBIL CORPORATION
 Event ID : 4795
 Petro Storage Tank Commission Date: 6/6/1997

Facility ID: 3345
 RAP ID: 105
 Payee Name: EXXONMOBIL CORPORATION
 Event ID : 4795
 Petro Storage Tank Commission Date: 6/6/1997

Facility ID: 3345
 RAP ID: 2568
 Payee Name: EXXONMOBIL CORPORATION
 Event ID : 4795
 Petro Storage Tank Commission Date: Not reported

UST:

Facility ID: 3345
 Owner Name: Not reported
 Owner Address: 13059 E PEAKVIEW #110
 CENTENNIAL, CO 80111
 Owner ID: 19025
 Tank ID: 9297
 Tank Count: 13243
 Tank Tag Date: 3345-5
 Tank Capacity: 10000
 Tank Chemical: Gasoline

MAP FINDINGS
FOCUS MAP 40

Map ID Site Database(s) EPA ID Number

CONOCO PHILLIPS COMPANY (Continued)

U003240464

Facility ID: 3345
Owner Name: Not reported
Owner Address: 13059 E PEAKVIEW #110
CENTENNIAL, CO 80111
Owner ID: 19025
Tank ID: 9298
Tank Count: 13243
Tank Tag Date: 3345-6
Tank Capacity: 10000
Tank Chemical: Gasoline

Facility ID: 3345
Owner Name: Not reported
Owner Address: 13059 E PEAKVIEW #110
CENTENNIAL, CO 80111
Owner ID: 19025
Tank ID: 9299
Tank Count: 13243
Tank Tag Date: 3345-7
Tank Capacity: 10000
Tank Chemical: Gasoline

Facility ID: 3345
Owner Name: Not reported
Owner Address: 13059 E PEAKVIEW #110
CENTENNIAL, CO 80111
Owner ID: 19025
Tank ID: 9293
Tank Count: 22036
Tank Tag Date: 3345-1
Tank Capacity: 6000
Tank Chemical: Gasoline

Facility ID: 3345
Owner Name: Not reported
Owner Address: 13059 E PEAKVIEW #110
CENTENNIAL, CO 80111
Owner ID: 19025
Tank ID: 9294
Tank Count: 22036
Tank Tag Date: 3345-2
Tank Capacity: 6000
Tank Chemical: Gasoline

MAP FINDINGS
FOCUS MAP 40

Map ID Site Database(s) EPA ID Number

CONOCO PHILLIPS COMPANY (Continued)

U003240464

Facility ID: 3345
Owner Name: Not reported
Owner Address: 13059 E PEAKVIEW #110
CENTENNIAL, CO 80111
Owner ID: 19025
Tank ID: 9295
Tank Count: 22036
Tank Tag Date: 3345-3
Tank Capacity: 8000
Tank Chemical: Gasoline

Facility ID: 3345
Owner Name: Not reported
Owner Address: 13059 E PEAKVIEW #110
CENTENNIAL, CO 80111
Owner ID: 19025
Tank ID: 9296
Tank Count: 22036
Tank Tag Date: 3345-4
Tank Capacity: 1000
Tank Chemical: 6 - Used Oil (Waste Oil)

135

CONOCO #06367
774 W 120TH AVE
NORTHGLENN, CO 80233

LUST U003401071
UST N/A

LUST:

Log Date: 3/4/93
Event ID: 1352
Status: Closed

UST:

Facility ID: 10257
Owner Name: CONOCO INC,
Owner Address: 600 N DAIRY ASHFORD BOX 4784
HOUSTON, TX 77210
Owner ID: 1520
Tank ID: 27689
Tank Count: 22036
Tank Tag Date: 10257-1
Tank Capacity: 10000
Tank Chemical: Gasoline

Facility ID: 10257
Owner Name: CONOCO INC,
Owner Address: 600 N DAIRY ASHFORD BOX 4784
HOUSTON, TX 77210
Owner ID: 1520
Tank ID: 27690
Tank Count: 22036
Tank Tag Date: 10257-2
Tank Capacity: 10000
Tank Chemical: Gasoline

MAP FINDINGS
FOCUS MAP 40

Map ID	Site	Database(s)	EPA ID Number
136	PUBLIC WORKS, CITY OF NORTHGLENN 11701 COMMUNITY CENTER DRIVE NORTHGLENN, CO 80233 FINDS: Other Pertinent Environmental Activity Identified at Site: National Compliance Data Base	FINDS	1004452558 110011605370
136	NORTHGLENN COMMUNITY CTR 11701 COMMUNITY CENTER DR NORTHGLENN, CO 80233 UST: Facility ID: 3666 Owner Name: CITY OF NORTHGLENN, Owner Address: ATTN ACCOUNTS PAYABLE 11701 PO BOX 330061 NORTHGLENN, CO 80233 Owner ID: 1166 Tank ID: 10344 Tank Count: 13243 Tank Tag Date: 3666-1 Tank Capacity: 12000 Tank Chemical: Gasoline	UST	U003241140 N/A
136	NORTHGLENN PARKS AND RECREATION DEPARTMENT 11701 COMMUNITY CENTER DRIVE ROOM 210 NORTHGLENN, CO 80233 FINDS: Other Pertinent Environmental Activity Identified at Site: Integrated Compliance Information National Compliance Data Base	FINDS	1004452651 110011685756
137	TRI-STATE GENERATOR/TRANSMISSION 1100 W 116TH AVE DENVER, CO 80234 LUST: Log Date: 11/12/96 Event ID: 5503 Status: Closed	LUST UST	U003401790 N/A

MAP FINDINGS
FOCUS MAP 40

Map ID	Site	Database(s)	EPA ID Number
--------	------	-------------	---------------

TRI-STATE GENERATOR/TRANSMISSION (Continued)

U003401790

UST:

Facility ID: 8284
 Owner Name: TRI STATE GENERATION & TRANSMISSION ASSOC INC,
 Owner Address: 1100 W 116TH AVE
 WESTMINSTER, CO 80234
 Owner ID: 3673
 Tank ID: 21636
 Tank Count: 22036
 Tank Tag Date: 8284-1
 Tank Capacity: 10000
 Tank Chemical: Gasoline

Facility ID: 8284
 Owner Name: TRI STATE GENERATION & TRANSMISSION ASSOC INC,
 Owner Address: 1100 W 116TH AVE
 WESTMINSTER, CO 80234
 Owner ID: 3673
 Tank ID: 21637
 Tank Count: 22036
 Tank Tag Date: 8284-2
 Tank Capacity: 2000
 Tank Chemical: 4 - Diesel

**138 NORTHGLENN AUTO BODY
 11480 CHEROKEE ST STE L
 NORTHGLENN, CO 80234**

**FINDS 1004449427
 110001399371**

FINDS:

Other Pertinent Environmental Activity Identified at Site:
 Aerometric Information Retrieval System/AIRS Facility Subsystem
 Integrated Compliance Information
 National Emissions Inventory
 National Emissions Trends
 National Toxics Inventory

**138 CAR CRAFT AUTO BODY
 11450 CHEROKEE STREET
 NORTHGLENN, CO 80234**

**RCRIS-SQG 1004453149
 FINDS COD983793514**

RCRIS:

Owner: CHARLES GARY SEARS
 (303) 452-8977
 EPA ID: COD983793514
 Contact: GARY SEARS
 (303) 450-0395

Classification: Conditionally Exempt Small Quantity Generator
 TSDF Activities: Not reported

MAP FINDINGS
FOCUS MAP 40

Map ID	Site	Database(s)	EPA ID Number
	<p>CAR CRAFT AUTO BODY (Continued)</p> <p>Violation Status: No violations found</p> <p>FINDS: Other Pertinent Environmental Activity Identified at Site: Aerometric Information Retrieval System/AIRS Facility Subsystem Resource Conservation and Recovery Act Information system</p>		1004453149
138	<p>PROFESSIONAL FINISHING 11450 CHEROKEE ST NORTHGLENN, CO 80234</p> <p>FINDS: Other Pertinent Environmental Activity Identified at Site: Aerometric Information Retrieval System/AIRS Facility Subsystem National Toxics Inventory</p>	FINDS	1004448687 110001745960
139	<p>ADAMS 12, FIVE STAR SCHOOL DISTRICT 11285 HIGHLINE DRIVE NORTHGLENN, CO 80233</p> <p>FTTS Insp: Region: 8 Inspected Date: 03/25/2000 Insp Number: 20000325UT801 1 Violation occurred: Yes Inspector: JOHANNES Investigation Type: Section 6 Asbestos State Conducted Facility Function: User Investig Reason: Not reported Legislation Code: TSCA</p>	FTTS INSP	1007267494 N/A
139	<p>ADAMS TWELVE FIVE STAR SCHOOLS 11285 HIGHLINE DRIVE NORTHGLENN, CO 80233</p> <p>FINDS: Other Pertinent Environmental Activity Identified at Site: Integrated Compliance Information National Compliance Data Base</p>	FINDS	1004451467 110011606155
140	<p>ALLIANCE DATA SYSTEMS 555 W 112TH AVE NORTHGLENN, CO 80234</p>	AST	A100184888 N/A

MAP FINDINGS
FOCUS MAP 40

Map ID	Site	Database(s)	EPA ID Number
	ALLIANCE DATA SYSTEMS (Continued)		A100184888
	AST: Facility ID: 3526 Owner ID: 8020 Owner: ALLIANCE DATA SYSTEMS, Owner Address: 5001 SPRING VALLEY RD DALLAS, TX 75221 Owner County: DALLAS Capacity: 1000 Tank ID: 9867 Tank Count: 22036 Tank Tag Date: 3526-1 Tank Contents: 4 - Diesel		
140	TECH AUTOMOTIVE 11450 NORTH CHEROKEE # A-3 NORTHGLENN, CO 80234	RCRIS-SQG FINDS	1000471819 COD983772567
	RCRIS: Owner: NORMAN READ (999) 999-9999 EPA ID: COD983772567 Contact: Not reported Classification: Small Quantity Generator TSDF Activities: Not reported Violation Status: No violations found FINDS: Other Pertinent Environmental Activity Identified at Site: Resource Conservation and Recovery Act Information system		
141	168 EMERY ROAD 168 EMERY ROAD NORTH GLENN, CO 80233	ERNS	2000526325 N/A
	<p style="text-align: center;"><u>Click this hyperlink</u> while viewing on your computer to access additional ERNS detail in the EDR Site Report.</p>		
142	10813 LINCOLN ST. NORTHGLENN, CO 80233	CO ERNS CDL	S105529620 N/A
	CO ERNS: Facility Id: 2002-351 Event Date: 04/25/2002 Time Entered Into System: 1200 Date Entered Into System: 05/23/2002 Date Reported : 05/23/2002 Time Reported: 15:54 National Response Center: Notified: No Number: Not reported		

MAP FINDINGS
FOCUS MAP 40

Map ID Site Database(s) EPA ID Number

(Continued)

S105529620

Mile Post: Not reported
 Notified Name: HMWMD-CHRYSLER
 Source of Spill: Fixed Facility
 Source Type: Not reported
 Report Taken By: GREG STASINOS
 Material Spilled 3 : Not reported
 Medium Affected: Within Facility
 Waterway Affected: Not reported
 Cause of Spill: Within Facility, Other
 Responders: NORTH METRO DRUG TASK FORCE
 Responders Action: RMCAT NOTIFIED FOR CLEAN UP.
 Additional Info: Not reported
 Comments: LAB WAS FOUND PACKED UP IN SUITCASES. NO SIGN OF SPILLS OR STAINS. NO ODORS PRESENT.
 Responder's Comments: Not reported
 Source Type: METH LAB
 Material Type: Not reported
 Prp Name: UNKNOWN
 Prp Contact: Not reported
 Prp Address: CO
 Prp County: Not reported
 Prp Phone: Not reported
 Material Spilled: METH LAB
 Quantity Spilled: 0
 Units: Unknown Unit
 Amount Released to Water: 0 U
 Information Caller Gave: CRIMINAL INTENT-MEH LAB
 True Date : 5-19-03
 Flag : 1
 Number Rep : 0
 Time Entered : / /
 Deaths: 0
 Injuries: 0
 Evacuation: No
 Evacuation Number: 0
 Information From: Not reported

CDL:

Case Number: 2002-351 Whotookreport: GREG STASINOS
 Date Reported: 05/23/2002 Time Reported: 1554
 Date Entered: 05/23/2002 Time Entered: 12/30/1899
 Nrc Reported: No Nrc Number: Not reported
 Prp: UNKNOWN
 Prp Address: CO
 Prp Contact: Not reported Prp County: Not reported
 Prp Phone: Not reported Prp Extension: Not reported
 Mile Marker: Not reported
 Event Date: 04/25/2002 Event Time: 1200
 Material Type: METH LAB
 Material: METH LAB
 Quantity: 0 Units: UNKNOWN
 H2o Quantity: 0 H2o Unit: U
 Source: FIXED FACILITY
 Source Type: METH LAB Source Type Fixed: Not reported
 Medium: Fixed Facility Waterway: Not reported
 Cause: OTHER
 Cause Info: CRIMINAL INTENT-MEH LAB
 Death: 0 Injury: 0

MAP FINDINGS
FOCUS MAP 40

Map ID	Site	Database(s)	EPA ID Number
	<p>(Continued)</p> <p>Evacuation: 0 Evacuation Number: 0</p> <p>Action: RMCAT NOTIFIED FOR CLEAN UP.</p> <p>Notified Name: HMWMD-CHRYSLER KELLEY Info From: Not reported</p> <p>Responder: NORTH METRO DRUG TASK FORCE</p> <p>Response Comments: RMCAT NOTIFIED FOR CLEAN UP.</p> <p>Additional Comments: LAB WAS FOUND PACKED UP IN SUITCASES. NO SIGN OF SPILLS OR STAINS. NO ODORS PRESENT.</p>		S105529620
143	<p>SEARS ROEBUCK & CO 10686 MELODY DR NORTHGLENN, CO 80233</p> <p>LUST: Log Date: 11/2/90 Event ID: 4542 Status: Closed</p> <p>UST: Facility ID: 7802 Owner Name: SEARS ROEBUCK & CO, Owner Address: SEARS TOWER CHICAGO, IL 60684 Owner ID: 4762 Tank ID: 20499 Tank Count: 22036 Tank Tag Date: 7802-1 Tank Capacity: 500 Tank Chemical: 6 - Used Oil (Waste Oil)</p>	LUST UST	U003517858 N/A
144	<p>AMOCO #9699 555 W 106TH AVE NORTHGLENN, CO 80233</p> <p>LUST: Log Date: 7/17/01 Event ID: 8603 Status: Closed</p> <p>UST: Facility ID: 6766 Owner Name: Not reported Owner Address: 28100 TORCH PKWY STE 300 WARRENVILLE, IL 60555 Owner ID: 250 Tank ID: 18010 Tank Count: 22036 Tank Tag Date: 6766-1 Tank Capacity: 500 Tank Chemical: 6 - Used Oil (Waste Oil)</p>	LUST UST	U003400823 N/A

MAP FINDINGS
FOCUS MAP 40

Map ID	Site	Database(s)	EPA ID Number
--------	------	-------------	---------------

AMOCO #9699 (Continued)

U003400823

Facility ID: 6766
 Owner Name: Not reported
 Owner Address: 28100 TORCH PKWY STE 300
 WARRENVILLE, IL 60555
 Owner ID: 250
 Tank ID: 18011
 Tank Count: 22036
 Tank Tag Date: 6766-2
 Tank Capacity: 6000
 Tank Chemical: Gasoline

Facility ID: 6766
 Owner Name: Not reported
 Owner Address: 28100 TORCH PKWY STE 300
 WARRENVILLE, IL 60555
 Owner ID: 250
 Tank ID: 18012
 Tank Count: 22036
 Tank Tag Date: 6766-3
 Tank Capacity: 6000
 Tank Chemical: Gasoline

Facility ID: 6766
 Owner Name: Not reported
 Owner Address: 28100 TORCH PKWY STE 300
 WARRENVILLE, IL 60555
 Owner ID: 250
 Tank ID: 18013
 Tank Count: 22036
 Tank Tag Date: 6766-4
 Tank Capacity: 8000
 Tank Chemical: Gasoline

**144 FORMER AMOCO
555 W 106TH
NORTHGLENN, CO**

**VCP S105684263
N/A**

CO VCP:
 File Number: Not reported
 Application Type: Not reported
 Application Type: No action determined
 Application Received By: Walker
 Decision Denied: APPROVAL
 Decision Approved: 020424'1
 Decision Withdrawn: Not reported

**144 GRIFFITH MOTORS INC
10575 MELODY DR
NORTHGLENN, CO 80233**

**LUST U003240821
UST N/A**

LUST:
 Log Date: 11/15/93
 Event ID: 4672
 Status: Closed

MAP FINDINGS
FOCUS MAP 40

Map ID	Site	Database(s)	EPA ID Number
	GRIFFITH MOTORS INC (Continued)		U003240821
	UST: Facility ID: 5420 Owner Name: PREMIER CHRYSLER, Owner Address: 10575 MELODY DR NORTHGLENN, CO 80233 Owner ID: 2636 Tank ID: 14876 Tank Count: 22036 Tank Tag Date: 5420-1 Tank Capacity: 1000 Tank Chemical: 6 - Used Oil (Waste Oil)		
144	CHRYSLER REALTY CORP 10575 MELODY DR NORTHGLENN, CO CO VCP: File Number: Not reported Application Type: Voluntary Cleanup Application Type: Not reported Application Received By: Walker Decision Denied: APPROVAL Decision Approved: 951221-1 Decision Withdrawn: Not reported	VCP	S105684262 N/A
145	FIRESTONE STORE 2830/015245 10525 MELODY DR NORTHGLENN, CO 80233 LUST: Log Date: 1/19/93 Event ID: 1124 Status: Closed UST: Facility ID: 8492 Owner Name: AMERICAN TIRE & SERVICE CO, Owner Address: 2550 W GOLF RD ROLLING MEADOWS, IL 60008 Owner ID: 2270 Tank ID: 22169 Tank Count: 22036 Tank Tag Date: 8492-1 Tank Capacity: 550 Tank Chemical: 6 - Used Oil (Waste Oil)	LUST UST	U003401204 N/A
146	FRONT RANGE DODGE INC 759 W. 104TH AVE. NORTHGLENN, CO 80234	RCRIS-SQG FINDS LUST UST	1000321710 COD039508080

MAP FINDINGS
FOCUS MAP 40

Map ID	Site	Database(s)	EPA ID Number
--------	------	-------------	---------------

FRONT RANGE DODGE INC (Continued)

1000321710

RCRIS:

Owner: JIM DERRICKSON
(999) 999-9999

EPA ID: COD039508080

Contact: JERRY BOWEN
(303) 457-4810

Classification: Small Quantity Generator
TSD Activities: Not reported

Violation Status: No violations found

FINDS:

Other Pertinent Environmental Activity Identified at Site:
Aerometric Information Retrieval System/AIRS Facility Subsystem
National Emissions Inventory
National Emissions Trends
National Toxics Inventory
Resource Conservation and Recovery Act Information system

LUST:

Log Date: 11/5/91
Event ID: 5741
Status: Closed

UST:

Facility ID: 3993
Owner Name: FRONT RANGE AUTO INC,
Owner Address: 759 W 104TH AVE
NORTHGLENN, CO 80233
Owner ID: 2400
Tank ID: 11262
Tank Count: 22036
Tank Tag Date: 3993-1
Tank Capacity: 550
Tank Chemical: 6 - Used Oil (Waste Oil)

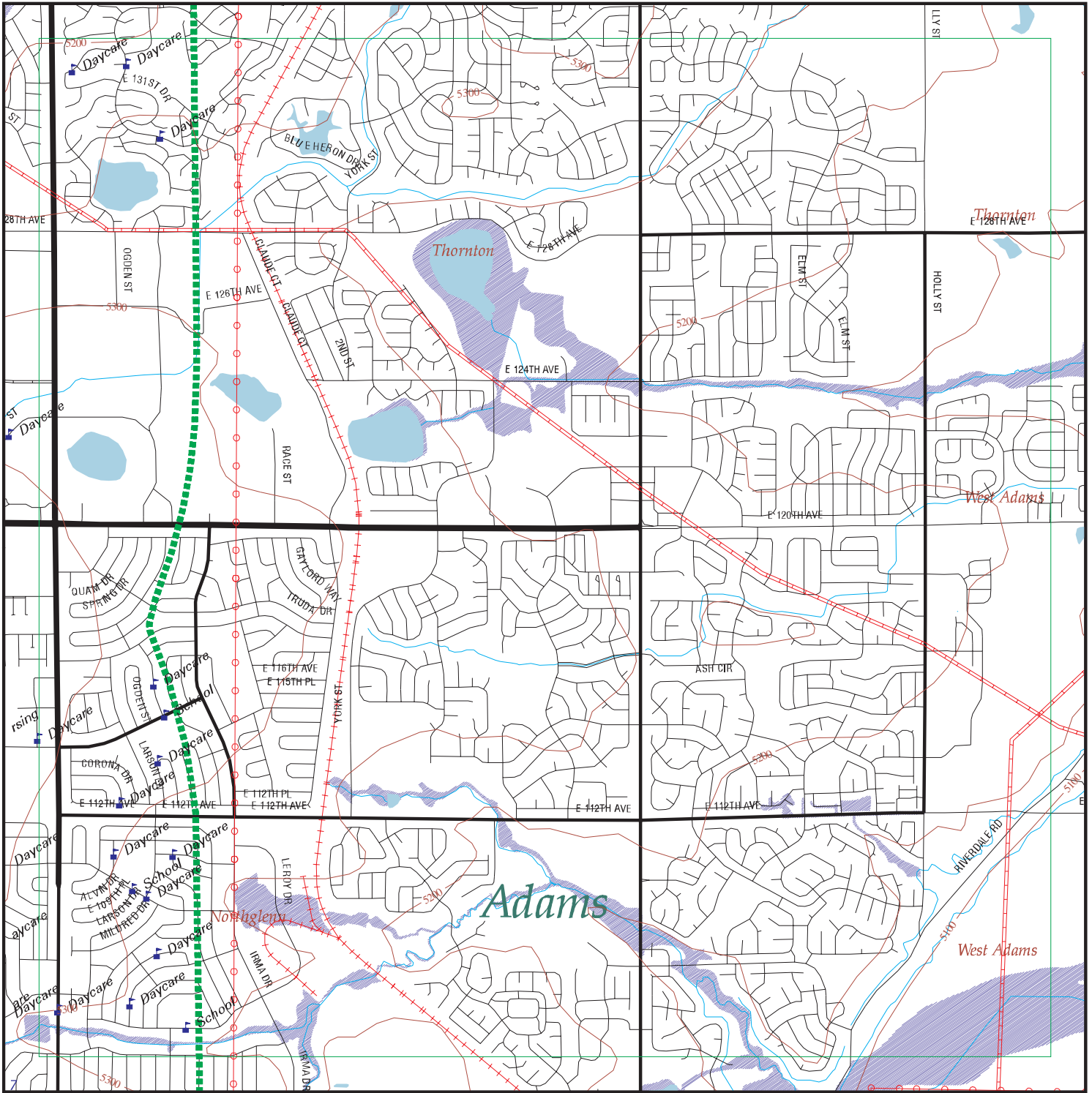
FOCUS MAP 40 ORPHAN SUMMARY

City	EDR ID	Site Name	Site Address	Zip	Database(s)
BROOMFIELD	S105684361	CDOT CONVENIENCE PLUS	1600 W 112THAKA HWY 287 / DILLON RD	80020	LUST, CO TRUST
BROOMFIELD	U003748751	DIAMOND SHAMROCK 653	6910 W 120TH AVE	80020	UST, CO TRUST
BROOMFIELD	U003967749	WILLOW RUN FEED & SUPPLY	5700 W 120TH	80020	UST
BROOMFIELD	1000928394	BR-72-ROYAL	6910 W 120TH AVE	80020	LUST
BROOMFIELD	S102052494	BARBER POULTRY	4851 W 120TH AVE	80020	LUST
BROOMFIELD	S105566876	JEFFERSON CO AIRPORT BUILDING B7	120TH KIPLING	80020	LUST
BROOMFIELD	U003118783	R & J CONOCO	6800 W 120TH AVE	80020	LUST, UST, CO TRUST
BROOMFIELD	U003119192	KMART #7099	5005 W 120TH AVE	80020	LUST, UST
BROOMFIELD	U003121159	BROOMFIELD PLAZA 66	5195 W 120TH AVE	80020	LUST, UST
BROOMFIELD	U003195460	AMOCO #3051	4175 W 120TH AVE	80020	LUST, UST, CO TRUST
BROOMFIELD	U003401798	U GAS UM 25	4301 W 120TH AVE	80020	LUST, UST
BROOMFIELD	U003603312	JIM PARIS TIRE CITY	7300 W 120TH AVE	80020	LUST, UST, CO TRUST
BROOMFIELD	1004679432	COLORADO DEPT OF HWYS - BROOMFIE	11600 HWY 121 MP 25.41	80020	RCRIS-SQG, FINDS
BROOMFIELD	U003240343	CDOT BROOMFIELD	11600 HWY 121	80020	LUST, UST, CO TRUST
BROOMFIELD	U003967832	STABLE INC	7295 W 125TH	80020	UST
BROOMFIELD	S105737046		132ND / ZUNI ST.	80020	CO ERNS, CDL
BROOMFIELD	1000929053	EXXON CO USA RAS #63864	525 HWY 287	80020	LUST
BROOMFIELD	1001481143	ECONO LUBE N TUNE & BRAKE#231	1020 HIGHWAY 287	80020	RCRIS-SQG, FINDS
BROOMFIELD	U003123638	BROOMFIELD STOP	1495 HWY 287	80020	LUST, UST
BROOMFIELD	U003400926	BROOMFIELD FUELING STA	1600 HWY 287	80020	LUST, UST
BROOMFIELD	U003401072	CONOCO #06370	1601 HWY 287	80020	LUST, UST, CO TRUST
BROOMFIELD	U003806668	AB PETROLEUM #31	525 HWY 287	80020	UST, CO TRUST
BROOMFIELD	S105247601		2300 BLOCK OF W. HIGHWAY 7	80020	CO ERNS, CDL
BROOMFIELD	S103851707	AMOCO OIL #5490	425 W HWY 287	80020	LUST
BROOMFIELD	S106452837	C.J.B., INC. - WESTLAKE VILLAGE CLEANERS	12920 LOWELL BLVD	80020	DRYCLEANERS
BROOMFIELD	U003517779	NMFRA STATION #64	13515 N LOWELL BLVD	80020	LUST, UST
BROOMFIELD	1004680764	AT&T CORPORATION	1 MILE W 120TH AVE @ FIELD	80020	RCRIS-SQG, FINDS
BROOMFIELD	S105811886		11800 OLD WADSWORTH BLVD. #19	80020	CO ERNS, CDL
BROOMFIELD	S105811847		11800 OLDE WADSWORTH BLVD. #19	80020	CO ERNS, CDL
BROOMFIELD	U003967235	NATION RENTS	12055 PERRY ST	80020	UST
BROOMFIELD	S105247597		12205 N. PERRY ST. #323	80020	CO ERNS, CDL
BROOMFIELD	S105529517		12035 N. PERRY ST. #330 - SHURGUARD STORAGE	80020	CO ERNS, CDL
BROOMFIELD	U003241600	WESTERN MILLWORK INC	16250 N WASHINGTON	80020	LUST, UST, CO TRUST
COMMERCE CITY	S104877612	GEOCAST MINING SITE	BRIGHTON BLVD AT YORK STREET	80020	SWF/LF
DENVER	U003124034	HIGHLAND CEMETERY	300 E 104TH AVE	80233	LUST, UST
DENVER	1004680279	GNB TECHNOLOGIES INC	730 S JASON	80233	RCRIS-SQG, FINDS
NORTHGLENN	S102052539	NORTHGLENN MALL RESTAURANTS	I-25 / 104TH AVE	80233	LUST, CO TRUST
NORTHGLENN	S105567875	NORTHGLENN MALL TIRE STORE	I-25 / 104 AVE 10502 MELODY DR	80233	LUST, CO TRUST
NORTHGLENN	1001620406	TEXACO #40	10580 N HURON	80234	UST, CO TRUST
NORTHGLENN	U003240393	CIRCLE K #3877	11340 N HURON	80233	LUST, UST, CO TRUST
NORTHGLENN	S104318382	PEM CO INC	10580 N HURON	80234	LUST
NORTHGLENN	S105273982	PEERLESS TYRE	11490 N HURON	80234	LUST
NORTHGLENN	U003240561	DIAMOND SHAMROCK 1115	11195 N HURON	80234	LUST, UST, CO TRUST

FOCUS MAP 40 ORPHAN SUMMARY

City	EDR ID	Site Name	Site Address	Zip	Database(s)
NORTHGLENN	S102051005	CONOCO	11870 WASHINGTON / SYLVIA	80233	LUST, CO TRUST
NORTHGLENN	U003241430	SHELL OIL	11401 N WASHINGTON	80233	LUST, UST
THORNTON	1004679108	PRO JEEP/EAGLE/CHRYSLER/PLYMOUTH	1800 W 104TH	80234	RCRIS-SQG
THORNTON	S105274094	CONOCO #06402	400 E 104TH AVE	80233	LUST
THORNTON	S104303849	WESTERN DAIRY	12450 N WASHINGTON	80241	LUST, CO ERNS
WESTMINSTER	1001195504	TEN EYCK PROPERTY	108TH AVE FEDERAL BLVD	80234	RCRIS-SQG, FINDS, CORRACTS
WESTMINSTER	S106452793	MARTINIZING DRY CLEANING	5160 W 120TH AVE UNIT E	80020	DRYCLEANERS
WESTMINSTER	S103851166	BIG DRY CREEK WASTE	13150 N HURON	80234	LUST

Focus Map 41



EDR DataMap – Environmental Atlas

North I25 EIS

Legend

- | | | | | |
|--------------------|-------------------|-------------|-------------------------|--------------|
| Roads | Waterways | Powerlines | Water | Listed Sites |
| Major Roads | Railroads | Pipelines | Superfund Sites | |
| Contour Lines | Study Boundary | Fault Lines | Indian Reservations BIA | |
| 100-Yr Flood Zones | Federal DOD Sites | | | |



Scale in Miles

FOCUS MAP 41 ORPHAN SUMMARY

City	EDR ID	Site Name	Site Address	Zip	Database(s)
DENVER	U003124034	HIGHLAND CEMETERY	300 E 104TH AVE	80233	LUST, UST
NORTHGLENN	S102052539	NORTHGLENN MALL RESTAURANTS	I-25 / 104TH AVE	80233	LUST, CO TRUST
NORTHGLENN	1004679717	PRINZLER ENTERPRISES INC	10750 IRMA DRIVE #20 ONLY	80233	RCRIS-SQG, FINDS
NORTHGLENN	S102051005	CONOCO	11870 WASHINGTON / SYLVIA	80233	LUST, CO TRUST
NORTHGLENN	U003241430	SHELL OIL	11401 N WASHINGTON	80233	LUST, UST
THORNTON	S105274094	CONOCO #06402	400 E 104TH AVE	80233	LUST
THORNTON	S104303849	WESTERN DAIRY	12450 N WASHINGTON	80241	LUST, CO ERNS

Focus Map 42



EDR DataMap – Environmental Atlas

North I25 EIS

Legend

- | | | | | |
|---------------|--------------------|-------------------|-------------------------|--------------|
| Roads | Waterways | Powerlines | Water | Listed Sites |
| Major Roads | Railroads | Pipelines | Superfund Sites | |
| Contour Lines | Study Boundary | Fault Lines | Indian Reservations BIA | |
| Wetlands | 100-Yr Flood Zones | Federal DOD Sites | | |



Scale in Miles

FOCUS MAP 42 SUMMARY

<u>Database</u>	<u>Total Plotted</u>
<u>FEDERAL ASTM STANDARD</u>	
NPL	0
Proposed NPL	0
CERCLIS	0
CERC-NFRAP	0
CORRACTS	0
RCRIS-TSD	0
RCRIS Lg. Quan. Gen.	0
RCRIS Sm. Quan. Gen.	7
ERNS	2
<u>STATE ASTM STANDARD</u>	
State Haz. Waste	N/A
State Landfill	0
LUST	27
CO TRUST	9
UST	22
INDIAN UST	0
INDIAN LUST	0
VCP	2
<u>FEDERAL ASTM SUPPLEMENTAL</u>	
CONSENT	0
ROD	0
Delisted NPL	0
FINDS	14
HMIRS	0
MLTS	0
MINES	0
NPL Liens	0
PADS	0
DOD	0
INDIAN RESERV	0
FUDS	0
ODI	0
UMTRA	0
RAATS	0
TRIS	0
TSCA	0
SSTS	0
FTTS	1
<u>STATE OR LOCAL ASTM SUPPLEMENTAL</u>	
Historical Landfill	0

FOCUS MAP 42 SUMMARY

<u>Database</u>	<u>Total Plotted</u>
AST	1
CO ERNS	8
Methane Site	0
UMTRA	0
CDL	5
DRYCLEANERS	0
Methane Investigation	0
 <u>EDR PROPRIETARY HISTORICAL DATABASES</u>	
Coal Gas	0
 <u>BROWNFIELDS DATABASES</u>	
US BROWNFIELDS	0
AUL	0
VCP	2

NOTES:

Sites may be listed in more than one database

N/A = This State does not maintain a SHWS list. See the Federal CERCLIS list.

MAP FINDINGS
FOCUS MAP 42

Map ID	Site	Database(s)	EPA ID Number
--------	------	-------------	---------------

Coal Gas Site Search: No site was found in a search of Real Property Scan's ENVIROHAZ database.

144	AMOCO #9699 555 W 106TH AVE NORTHGLENN, CO 80233	LUST UST	U003400823 N/A
-----	---	---------------------------	---------------------------------

LUST:

Log Date: 7/17/01
Event ID: 8603
Status: Closed

UST:

Facility ID: 6766
Owner Name: Not reported
Owner Address: 28100 TORCH PKWY STE 300
WARRENVILLE, IL 60555
Owner ID: 250
Tank ID: 18010
Tank Count: 22036
Tank Tag Date: 6766-1
Tank Capacity: 500
Tank Chemical: 6 - Used Oil (Waste Oil)

Facility ID: 6766
Owner Name: Not reported
Owner Address: 28100 TORCH PKWY STE 300
WARRENVILLE, IL 60555
Owner ID: 250
Tank ID: 18011
Tank Count: 22036
Tank Tag Date: 6766-2
Tank Capacity: 6000
Tank Chemical: Gasoline

Facility ID: 6766
Owner Name: Not reported
Owner Address: 28100 TORCH PKWY STE 300
WARRENVILLE, IL 60555
Owner ID: 250
Tank ID: 18012
Tank Count: 22036
Tank Tag Date: 6766-3
Tank Capacity: 6000
Tank Chemical: Gasoline

Facility ID: 6766
Owner Name: Not reported
Owner Address: 28100 TORCH PKWY STE 300
WARRENVILLE, IL 60555
Owner ID: 250
Tank ID: 18013
Tank Count: 22036
Tank Tag Date: 6766-4
Tank Capacity: 8000
Tank Chemical: Gasoline

MAP FINDINGS
FOCUS MAP 42

Map ID	Site	Database(s)	EPA ID Number
144	FORMER AMOCO 555 W 106TH NORTHGLENN, CO CO VCP: File Number: Not reported Application Type: Not reported Application Type: No action determined Application Received By: Walker Decision Denied: APPROVAL Decision Approved: 020424'1 Decision Withdrawn: Not reported	VCP	S105684263 N/A
144	GRIFFITH MOTORS INC 10575 MELODY DR NORTHGLENN, CO 80233 LUST: Log Date: 11/15/93 Event ID: 4672 Status: Closed UST: Facility ID: 5420 Owner Name: PREMIER CHRYSLER, Owner Address: 10575 MELODY DR NORTHGLENN, CO 80233 Owner ID: 2636 Tank ID: 14876 Tank Count: 22036 Tank Tag Date: 5420-1 Tank Capacity: 1000 Tank Chemical: 6 - Used Oil (Waste Oil)	LUST UST	U003240821 N/A
144	CHRYSLER REALTY CORP 10575 MELODY DR NORTHGLENN, CO CO VCP: File Number: Not reported Application Type: Voluntary Cleanup Application Type: Not reported Application Received By: Walker Decision Denied: APPROVAL Decision Approved: 951221-1 Decision Withdrawn: Not reported	VCP	S105684262 N/A
145	FIRESTONE STORE 2830/015245 10525 MELODY DR NORTHGLENN, CO 80233 LUST: Log Date: 1/19/93 Event ID: 1124 Status: Closed	LUST UST	U003401204 N/A

MAP FINDINGS
FOCUS MAP 42

Map ID	Site	Database(s)	EPA ID Number
	FIRESTONE STORE 2830/015245 (Continued)		U003401204
	UST: Facility ID: 8492 Owner Name: AMERICAN TIRE & SERVICE CO, Owner Address: 2550 W GOLF RD ROLLING MEADOWS, IL 60008 Owner ID: 2270 Tank ID: 22169 Tank Count: 22036 Tank Tag Date: 8492-1 Tank Capacity: 550 Tank Chemical: 6 - Used Oil (Waste Oil)		
146	FRONT RANGE DODGE INC 759 W. 104TH AVE. NORTHGLENN, CO 80234	RCRIS-SQG FINDS LUST UST	1000321710 COD039508080
	RCRIS: Owner: JIM DERRICKSON (999) 999-9999 EPA ID: COD039508080 Contact: JERRY BOWEN (303) 457-4810 Classification: Small Quantity Generator TSD Activities: Not reported Violation Status: No violations found		
	FINDS: Other Pertinent Environmental Activity Identified at Site: Aerometric Information Retrieval System/AIRS Facility Subsystem National Emissions Inventory National Emissions Trends National Toxics Inventory Resource Conservation and Recovery Act Information system		
	LUST: Log Date: 11/5/91 Event ID: 5741 Status: Closed		
	UST: Facility ID: 3993 Owner Name: FRONT RANGE AUTO INC, Owner Address: 759 W 104TH AVE NORTHGLENN, CO 80233 Owner ID: 2400 Tank ID: 11262 Tank Count: 22036 Tank Tag Date: 3993-1 Tank Capacity: 550 Tank Chemical: 6 - Used Oil (Waste Oil)		

MAP FINDINGS
FOCUS MAP 42

Map ID	Site	Database(s)	EPA ID Number
147	DIAMOND SHAMROCK 4143 410 E 104TH AVE THORNTON, CO 80233	LUST UST CO TRUST	U003241462 N/A
	LUST: Log Date: 11/22/91 Event ID: 766 Status: Open		
	CO TRUST: Facility ID: 9869 RAP ID: 793 Payee Name: Not reported Event ID : 766 Petro Storage Tank Commission Date: 5/3/1996		
	UST: Facility ID: 9869 Owner Name: Not reported Owner Address: 6000 NW LOOP 1604 SAN ANTONIO, TX 78269 Owner ID: 19028 Tank ID: 26446 Tank Count: 22036 Tank Tag Date: 9869-1 Tank Capacity: 6000 Tank Chemical: Gasoline		
	Facility ID: 9869 Owner Name: Not reported Owner Address: 6000 NW LOOP 1604 SAN ANTONIO, TX 78269 Owner ID: 19028 Tank ID: 26447 Tank Count: 22036 Tank Tag Date: 9869-2 Tank Capacity: 8000 Tank Chemical: Gasoline		
	Facility ID: 9869 Owner Name: Not reported Owner Address: 6000 NW LOOP 1604 SAN ANTONIO, TX 78269 Owner ID: 19028 Tank ID: 26448 Tank Count: 22036 Tank Tag Date: 9869-3 Tank Capacity: 6000 Tank Chemical: Gasoline		

MAP FINDINGS
FOCUS MAP 42

Map ID Site Database(s) EPA ID Number

DIAMOND SHAMROCK 4143 (Continued)

U003241462

Facility ID: 9869
Owner Name: Not reported
Owner Address: 6000 NW LOOP 1604
SAN ANTONIO, TX 78269

Owner ID: 19028
Tank ID: 26449
Tank Count: 22036
Tank Tag Date: 9869-4
Tank Capacity: 6000
Tank Chemical: 4 - Diesel

Facility ID: 9869
Owner Name: Not reported
Owner Address: 6000 NW LOOP 1604
SAN ANTONIO, TX 78269

Owner ID: 19028
Tank ID: 26450
Tank Count: 22036
Tank Tag Date: 9869-5
Tank Capacity: 6000
Tank Chemical: 6 - Used Oil (Waste Oil)

Facility ID: 9869
Owner Name: Not reported
Owner Address: 6000 NW LOOP 1604
SAN ANTONIO, TX 78269

Owner ID: 19028
Tank ID: 26451
Tank Count: 22036
Tank Tag Date: 9869-6
Tank Capacity: 550
Tank Chemical: 6 - Used Oil (Waste Oil)

Facility ID: 9869
Owner Name: Not reported
Owner Address: 6000 NW LOOP 1604
SAN ANTONIO, TX 78269

Owner ID: 19028
Tank ID: 26452
Tank Count: 22036
Tank Tag Date: 9869-7
Tank Capacity: 10000
Tank Chemical: Gasoline

MAP FINDINGS
FOCUS MAP 42

Map ID	Site	Database(s)	EPA ID Number
--------	------	-------------	---------------

DIAMOND SHAMROCK 4143 (Continued)

U003241462

Facility ID: 9869
 Owner Name: Not reported
 Owner Address: 6000 NW LOOP 1604
 SAN ANTONIO, TX 78269
 Owner ID: 19028
 Tank ID: 26453
 Tank Count: 22036
 Tank Tag Date: 9869-8
 Tank Capacity: 6000
 Tank Chemical: Gasoline

Facility ID: 9869
 Owner Name: Not reported
 Owner Address: 6000 NW LOOP 1604
 SAN ANTONIO, TX 78269
 Owner ID: 19028
 Tank ID: 26454
 Tank Count: 22036
 Tank Tag Date: 9869-9
 Tank Capacity: 6000
 Tank Chemical: Gasoline

Facility ID: 9869
 Owner Name: Not reported
 Owner Address: 6000 NW LOOP 1604
 SAN ANTONIO, TX 78269
 Owner ID: 19028
 Tank ID: 26455
 Tank Count: 22036
 Tank Tag Date: 9869-10
 Tank Capacity: 6000
 Tank Chemical: 4 - Diesel

148

**GOODYEAR TIRE STORE
10420 MELODY DR
NORTHGLENN, CO 80234**

**LUST U003401266
UST N/A**

LUST:
 Log Date: 2/25/91
 Event ID: 1422
 Status: Closed

UST:
 Facility ID: 768
 Owner Name: GOODYEAR TIRE & RUBBER CO,
 Owner Address: 1144 E MARKET ST DEPT 824
 AKRON, OH 44316
 Owner ID: 2579
 Tank ID: 2325
 Tank Count: 22036
 Tank Tag Date: 768-1
 Tank Capacity: 500
 Tank Chemical: 6 - Used Oil (Waste Oil)

MAP FINDINGS
FOCUS MAP 42

Map ID	Site	Database(s)	EPA ID Number
148	NORTHGLENN CONOCO 549 W 104TH AVE NORTHGLENN, CO 80233	LUST UST CO TRUST	U003401556 N/A
	LUST: Log Date: 11/9/90 Event ID: 1049 Status: Closed		
	CO TRUST: Facility ID: 285 RAP ID: 1355 Payee Name: G & S Services Company Event ID : 1049 Petro Storage Tank Commission Date: 7/26/1996		
	Facility ID: 285 RAP ID: 177 Payee Name: G & S Services Company Event ID : 1049 Petro Storage Tank Commission Date: 6/17/1994		
	Facility ID: 285 RAP ID: 568 Payee Name: G & S Services Company Event ID : 1049 Petro Storage Tank Commission Date: 6/17/1994		
	Facility ID: 285 RAP ID: 1522 Payee Name: G & S Services Company Event ID : 1049 Petro Storage Tank Commission Date: Not reported		
	UST: Facility ID: 285 Owner Name: G & S OIL PRODUCTS INC, Owner Address: 6800 S DAWSON CIR ENGLEWOOD, CO 80112 Owner ID: 2420 Tank ID: 969 Tank Count: 22036 Tank Tag Date: 285-1 Tank Capacity: 4000 Tank Chemical: Gasoline		
	Facility ID: 285 Owner Name: G & S OIL PRODUCTS INC, Owner Address: 6800 S DAWSON CIR ENGLEWOOD, CO 80112 Owner ID: 2420 Tank ID: 970 Tank Count: 22036 Tank Tag Date: 285-2 Tank Capacity: 4000 Tank Chemical: Gasoline		

MAP FINDINGS
FOCUS MAP 42

Map ID	Site	Database(s)	EPA ID Number
--------	------	-------------	---------------

NORTHGLENN CONOCO (Continued)

U003401556

Facility ID: 285
 Owner Name: G & S OIL PRODUCTS INC,
 Owner Address: 6800 S DAWSON CIR
 ENGLEWOOD, CO 80112
 Owner ID: 2420
 Tank ID: 971
 Tank Count: 22036
 Tank Tag Date: 285-3
 Tank Capacity: 4000
 Tank Chemical: Gasoline

Facility ID: 285
 Owner Name: G & S OIL PRODUCTS INC,
 Owner Address: 6800 S DAWSON CIR
 ENGLEWOOD, CO 80112
 Owner ID: 2420
 Tank ID: 972
 Tank Count: 22036
 Tank Tag Date: 285-4
 Tank Capacity: 6000
 Tank Chemical: Gasoline

Facility ID: 285
 Owner Name: G & S OIL PRODUCTS INC,
 Owner Address: 6800 S DAWSON CIR
 ENGLEWOOD, CO 80112
 Owner ID: 2420
 Tank ID: 973
 Tank Count: 22036
 Tank Tag Date: 285-5
 Tank Capacity: 500
 Tank Chemical: 6 - Used Oil (Waste Oil)

148

**OMEARA FORD
 400 W 104TH AVE
 NORTHGLENN, CO 80233**

**LUST U003401566
 UST N/A**

LUST:
 Log Date: 4/20/92
 Event ID: 2060
 Status: Closed

Log Date: 1/31/91
 Event ID: 892
 Status: Closed

MAP FINDINGS
FOCUS MAP 42

Map ID	Site	Database(s)	EPA ID Number
--------	------	-------------	---------------

OMEARA FORD (Continued)

U003401566

UST:

Facility ID: 3251
 Owner Name: OMEARA, BRIAN
 Owner Address: 400 W 104TH AVE
 NORTHGLENN, CO 80233
 Owner ID: 3970
 Tank ID: 8971
 Tank Count: 22036
 Tank Tag Date: 3251-1
 Tank Capacity: Not reported
 Tank Chemical: 6 - Used Oil (Waste Oil)

Facility ID: 3251
 Owner Name: OMEARA, BRIAN
 Owner Address: 400 W 104TH AVE
 NORTHGLENN, CO 80233
 Owner ID: 3970
 Tank ID: 8972
 Tank Count: 22036
 Tank Tag Date: 3251-2
 Tank Capacity: Not reported
 Tank Chemical: Z Hazardous Substance

Facility ID: 3251
 Owner Name: OMEARA, BRIAN
 Owner Address: 400 W 104TH AVE
 NORTHGLENN, CO 80233
 Owner ID: 3970
 Tank ID: 8973
 Tank Count: 22036
 Tank Tag Date: 3251-3
 Tank Capacity: Not reported
 Tank Chemical: 6 - Used Oil (Waste Oil)

Facility ID: 3251
 Owner Name: OMEARA, BRIAN
 Owner Address: 400 W 104TH AVE
 NORTHGLENN, CO 80233
 Owner ID: 3970
 Tank ID: 8974
 Tank Count: 22036
 Tank Tag Date: 3251-4
 Tank Capacity: Not reported
 Tank Chemical: Z Hazardous Substance

148

**OMEARA FORD CENTER
 400 WEST 104TH AVENUE
 NORTHGLENN, CO 80234**

**RCRIS-SQG 1000200176
 FINDS COD007970353**

MAP FINDINGS
FOCUS MAP 42

Map ID	Site	Database(s)	EPA ID Number
--------	------	-------------	---------------

OMEARA FORD CENTER (Continued)

1000200176

RCRIS:

Owner: ALFRED O'MEARA JR.
(999) 999-9999
EPA ID: COD007970353
Contact: BRIAN HAMMERMAN
(303) 254-5022
Classification: Small Quantity Generator
TSDF Activities: Not reported
Violation Status: No violations found

FINDS:

Other Pertinent Environmental Activity Identified at Site:
Aerometric Information Retrieval System/AIRS Facility Subsystem
National Emissions Inventory
National Emissions Trends
Resource Conservation and Recovery Act Information system

148

**SHELL OIL
290 W 104TH AVE
NORTHGLENN, CO 80234**

**LUST U003241427
UST N/A
CO TRUST**

LUST:

Log Date: 12/8/97
Event ID: 6080
Status: Open

CO TRUST:

Facility ID: 9348
RAP ID: 8161
Payee Name: EQUILON ENTERPRISES LLC DBA SHELL OIL PRODUCTS US
Event ID : 6080
Petro Storage Tank Commission Date: Not reported

Facility ID: 9348
RAP ID: 5474
Payee Name: EQUILON ENTERPRISES LLC DBA SHELL OIL PRODUCTS US
Event ID : 6080
Petro Storage Tank Commission Date: Not reported

Facility ID: 9348
RAP ID: 5471
Payee Name: EQUILON ENTERPRISES LLC DBA SHELL OIL PRODUCTS US
Event ID : 6080
Petro Storage Tank Commission Date: Not reported

Facility ID: 9348
RAP ID: 6673
Payee Name: EQUILON ENTERPRISES LLC DBA SHELL OIL PRODUCTS US
Event ID : 6080
Petro Storage Tank Commission Date: Not reported

Facility ID: 9348
RAP ID: 4384
Payee Name: EQUILON ENTERPRISES LLC DBA SHELL OIL PRODUCTS US
Event ID : 6080
Petro Storage Tank Commission Date: Not reported

MAP FINDINGS
FOCUS MAP 42

Map ID Site Database(s) EPA ID Number

SHELL OIL (Continued)

U003241427

Facility ID: 9348
RAP ID: 9235
Payee Name: EQUILON ENTERPRISES LLC DBA SHELL OIL PRODUCTS US
Event ID : 6080
Petro Storage Tank Commission Date: Not reported

Facility ID: 9348
RAP ID: 3670
Payee Name: EQUILON ENTERPRISES LLC DBA SHELL OIL PRODUCTS US
Event ID : 6080
Petro Storage Tank Commission Date: 7/21/2000

UST:

Facility ID: 9348
Owner Name: Not reported
Owner Address: 603 DIEHL RD STE 103
NAPERVILLE, IL 60563
Owner ID: 5110
Tank ID: 24749
Tank Count: 22036
Tank Tag Date: 9348-1
Tank Capacity: 10000
Tank Chemical: Gasoline

Facility ID: 9348
Owner Name: Not reported
Owner Address: 603 DIEHL RD STE 103
NAPERVILLE, IL 60563
Owner ID: 5110
Tank ID: 24750
Tank Count: 22036
Tank Tag Date: 9348-2
Tank Capacity: 10000
Tank Chemical: Gasoline

Facility ID: 9348
Owner Name: Not reported
Owner Address: 603 DIEHL RD STE 103
NAPERVILLE, IL 60563
Owner ID: 5110
Tank ID: 24751
Tank Count: 22036
Tank Tag Date: 9348-3
Tank Capacity: 10000
Tank Chemical: Gasoline

MAP FINDINGS
FOCUS MAP 42

Map ID Site Database(s) EPA ID Number

SHELL OIL (Continued)

U003241427

Facility ID: 9348
Owner Name: Not reported
Owner Address: 603 DIEHL RD STE 103
NAPERVILLE, IL 60563

Owner ID: 5110
Tank ID: 24752
Tank Count: 22036
Tank Tag Date: 9348-4
Tank Capacity: 10000
Tank Chemical: Gasoline

Facility ID: 9348
Owner Name: Not reported
Owner Address: 603 DIEHL RD STE 103
NAPERVILLE, IL 60563

Owner ID: 5110
Tank ID: 24753
Tank Count: 22036
Tank Tag Date: 9348-5
Tank Capacity: 550
Tank Chemical: 6 - Used Oil (Waste Oil)

Facility ID: 9348
Owner Name: Not reported
Owner Address: 603 DIEHL RD STE 103
NAPERVILLE, IL 60563

Owner ID: 5110
Tank ID: 24754
Tank Count: 13243
Tank Tag Date: 9348-6
Tank Capacity: 20000
Tank Chemical: Gasoline

Facility ID: 9348
Owner Name: Not reported
Owner Address: 603 DIEHL RD STE 103
NAPERVILLE, IL 60563

Owner ID: 5110
Tank ID: 24755
Tank Count: 13243
Tank Tag Date: 9348-7
Tank Capacity: 12000
Tank Chemical: Gasoline

MAP FINDINGS
FOCUS MAP 42

Map ID	Site	Database(s)	EPA ID Number
	SHELL OIL (Continued)		U003241427
	Facility ID: 9348 Owner Name: Not reported Owner Address: 603 DIEHL RD STE 103 NAPERVILLE, IL 60563 Owner ID: 5110 Tank ID: 24756 Tank Count: 13243 Tank Tag Date: 9348-8 Tank Capacity: 10000 Tank Chemical: 4 - Diesel		
149	CONOCO PHILLIPS COMPANY 160 W 104TH AVE NORTHGLENN, CO 80234	UST	U003240466 N/A
	UST: Facility ID: 156 Owner Name: Not reported Owner Address: 13059 E PEAKVIEW #110 CENTENNIAL, CO 80111 Owner ID: 19025 Tank ID: 451 Tank Count: 22036 Tank Tag Date: 156-1 Tank Capacity: 10000 Tank Chemical: Gasoline		
	Facility ID: 156 Owner Name: Not reported Owner Address: 13059 E PEAKVIEW #110 CENTENNIAL, CO 80111 Owner ID: 19025 Tank ID: 452 Tank Count: 13243 Tank Tag Date: 156-2 Tank Capacity: 10000 Tank Chemical: Gasoline		
	Facility ID: 156 Owner Name: Not reported Owner Address: 13059 E PEAKVIEW #110 CENTENNIAL, CO 80111 Owner ID: 19025 Tank ID: 453 Tank Count: 13243 Tank Tag Date: 156-3 Tank Capacity: 10000 Tank Chemical: Gasoline		

MAP FINDINGS
FOCUS MAP 42

Map ID	Site	Database(s)	EPA ID Number
	CONOCO PHILLIPS COMPANY (Continued)		U003240466
	Facility ID: 156 Owner Name: Not reported Owner Address: 13059 E PEAKVIEW #110 CENTENNIAL, CO 80111 Owner ID: 19025 Tank ID: 454 Tank Count: 13243 Tank Tag Date: 156-4 Tank Capacity: 10000 Tank Chemical: Gasoline		
149	CONOCO NUMBER 6429 160 W 104TH AVE NORTHGLENN, CO 80234	FINDS	1004446955 110001393322
	FINDS: Other Pertinent Environmental Activity Identified at Site: Aerometric Information Retrieval System/AIRS Facility Subsystem National Emissions Inventory National Emissions Trends National Toxics Inventory		
149	EXXON R/S 62438 160 W 104TH AVE NORTHGLENN, CO 80233	LUST UST CO TRUST	U003401183 N/A
	LUST: Log Date: 3/6/90 Event ID: 3693 Status: Closed		
	CO TRUST: Facility ID: 3283 RAP ID: 229 Payee Name: EXXONMOBIL CORPORATION Event ID : 3693 Petro Storage Tank Commission Date: 11/19/1993		
	Facility ID: 3283 RAP ID: 623 Payee Name: EXXONMOBIL CORPORATION Event ID : 3693 Petro Storage Tank Commission Date: Not reported		
	UST: Facility ID: 3283 Owner Name: EXXON CO USA, Owner Address: 4550 DACOMA STE 300 HOUSTON, TX 77092 Owner ID: 2146 Tank ID: 9073 Tank Count: 22036 Tank Tag Date: 3283-1 Tank Capacity: 12000 Tank Chemical: Gasoline		

MAP FINDINGS
FOCUS MAP 42

Map ID Site Database(s) EPA ID Number

EXXON R/S 62438 (Continued)

U003401183

Facility ID: 3283
Owner Name: EXXON CO USA,
Owner Address: 4550 DACOMA STE 300
HOUSTON, TX 77092

Owner ID: 2146
Tank ID: 9074
Tank Count: 22036
Tank Tag Date: 3283-2
Tank Capacity: 12000
Tank Chemical: Gasoline

Facility ID: 3283
Owner Name: EXXON CO USA,
Owner Address: 4550 DACOMA STE 300
HOUSTON, TX 77092

Owner ID: 2146
Tank ID: 9075
Tank Count: 22036
Tank Tag Date: 3283-3
Tank Capacity: 12000
Tank Chemical: Gasoline

Facility ID: 3283
Owner Name: EXXON CO USA,
Owner Address: 4550 DACOMA STE 300
HOUSTON, TX 77092

Owner ID: 2146
Tank ID: 9076
Tank Count: 22036
Tank Tag Date: 3283-4
Tank Capacity: 12000
Tank Chemical: 6 - Used Oil (Waste Oil)

Facility ID: 3283
Owner Name: EXXON CO USA,
Owner Address: 4550 DACOMA STE 300
HOUSTON, TX 77092

Owner ID: 2146
Tank ID: 9077
Tank Count: 22036
Tank Tag Date: 3283-5
Tank Capacity: 6000
Tank Chemical: Gasoline

MAP FINDINGS
FOCUS MAP 42

Map ID	Site	Database(s)	EPA ID Number
--------	------	-------------	---------------

EXXON R/S 62438 (Continued)

U003401183

Facility ID: 3283
 Owner Name: EXXON CO USA,
 Owner Address: 4550 DACOMA STE 300
 HOUSTON, TX 77092
 Owner ID: 2146
 Tank ID: 9078
 Tank Count: 22036
 Tank Tag Date: 3283-6
 Tank Capacity: 6000
 Tank Chemical: Gasoline

Facility ID: 3283
 Owner Name: EXXON CO USA,
 Owner Address: 4550 DACOMA STE 300
 HOUSTON, TX 77092
 Owner ID: 2146
 Tank ID: 9079
 Tank Count: 22036
 Tank Tag Date: 3283-7
 Tank Capacity: 4000
 Tank Chemical: Gasoline

Facility ID: 3283
 Owner Name: EXXON CO USA,
 Owner Address: 4550 DACOMA STE 300
 HOUSTON, TX 77092
 Owner ID: 2146
 Tank ID: 9080
 Tank Count: 22036
 Tank Tag Date: 3283-8
 Tank Capacity: 550
 Tank Chemical: 6 - Used Oil (Waste Oil)

**149 EQUILON ENTERPRISES L.L.C. (WAS TEXACO)
 290 WEST 104TH AVENUE
 NORTHGLENN, CO 80234**

**FINDS 1006558643
 110001966445**

FINDS:
 Other Pertinent Environmental Activity Identified at Site:
 Aerometric Information Retrieval System/AIRS Facility Subsystem
 National Emissions Inventory
 National Emissions Trends
 National Toxics Inventory

**150 WALSH AND ASSOCIATES INC
 10190 BANNOCK ST
 NORTHGLENN, CO 80221**

**FTTS INSP 1007299006
 N/A**

FTTS Insp:
 Region: 8
 Inspected Date: 02/02/1993
 Insp Number: 199302022308 1
 Violation occurred: No
 Inspector: GLEBE
 Investigation Type: Records Review
 Facility Function: Dealer
 Investig Reason: Not reported

MAP FINDINGS
FOCUS MAP 42

Map ID	Site	Database(s)	EPA ID Number
	WALSH AND ASSOCIATES INC (Continued)		1007299006
	Legislation Code: FIFRA		
150	WALSH AND ASSOCIATES, INCORPORATED 10190 BANNOCK STREET SUITE 212 NORTHGLENN, CO 80260	FINDS	1004452509 110011676999
	FINDS: Other Pertinent Environmental Activity Identified at Site: National Compliance Data Base		
151	10100 GRANT ST. THORNTON, CO	CO ERNS CDL	S105125800 N/A
	CO ERNS: Facility Id: 2001-352 Event Date: 08/20/2001 Time Entered Into System: 1400 Date Entered Into System: 08/20/2001 Date Reported : 08/20/2001 Time Reported: 14:30 National Response Center: Notified: Yes Number: 577153 Mile Post: Not reported Notified Name: Not reported Source of Spill: Fixed Facility Source Type: Not reported Report Taken By: NRC Material Spilled 3 : Not reported Medium Affected: Land Waterway Affected: Not reported Cause of Spill: Land, Other Responders: AADAMS/JEFFCO HAZMAT THORNTON FIRE DEPT Responders Action: AREA OF SPILL WAS DIKED AND DAMMED Additional Info: Not reported Comments: Not reported Responder's Comments: Not reported Source Type: METH LAB Material Type: Not reported Prp Name: UNKNOWN Prp Contact: Not reported Prp Address: CO Prp County: Not reported Prp Phone: Not reported Material Spilled: METH LAB Quantity Spilled: 0 Units: Unknown Unit Amount Released to Water: 0 Information Caller Gave: METH LAB BUST RESULTED IN SOME OF THE MATERIALS SEIZED SPILLING. True Date : 5-19-03 Flag : 1 Number Rep : 0		

MAP FINDINGS
FOCUS MAP 42

Map ID Site Database(s) EPA ID Number

(Continued)

S105125800

Time Entered : / /
Deaths: 00
Injuries: 0
Evacuation: No
Evacuation Number: 0
Information From: Not reported

CDL:

Case Number:	2001-352	Whotookreport:	NRC
Date Reported:	08/20/2001	Time Reported:	1430
Date Entered:	08/20/2001	Time Entered:	12/30/1899
Nrc Reported:	Yes	Nrc Number:	577153
Prp:	UNKNOWN		
Prp Address:	CO		
Prp Contact:	Not reported	Prp County:	Not reported
Prp Phone:	Not reported	Prp Extension:	Not reported
Mile Marker:	Not reported		
Event Date:	08/20/2001	Event Time:	1400
Material Type:	HAZARDOUS		
Material:	METH LAB		
Quantity:	0	Units:	UNKNOWN
H2o Quantity:	0	H2o Unit:	Not reported
Source:	FIXED FACILITY		
Source Type:	METH LAB	Source Type Fixed:	Not reported
Medium:	Fixed Facility	Waterway:	Not reported
Cause:	OTHER		
Cause Info:	METH LAB BUST RESULTED IN SOME OF THE MATERIALS SEIZED SPILLING.		
Death:	00	Injury:	0
Evacuation:	0	Evacuation Number:	0
Action:	AREA OF SPILL WAS DIKED AND DAMMED		
Notified Name:	Not reported	Info From:	Not reported
Responder:	AADAMS/JEFFCO HAZMAT THORNTON FIRE DEPT		
Response Comments:	AREA OF SPILL WAS DIKED AND DAMMED		
Additional Comments:	H		

152

**THE HOME DEPOT #1503
10003 GRANT ST
THORNTON, CO 80229**

**RCRIS-SQG 1004680015
FINDS COR000004184**

RCRIS:

Owner: THE HOME DEPOT
 (770) 433-8211
EPA ID: COR000004184
Contact: RENEE ARCHULETA
 (619) 677-0150
Classification: Conditionally Exempt Small Quantity Generator
TSDF Activities: Not reported

MAP FINDINGS
FOCUS MAP 42

Map ID	Site	Database(s)	EPA ID Number
--------	------	-------------	---------------

THE HOME DEPOT #1503 (Continued)

1004680015

Violation Status: No violations found

FINDS:

Other Pertinent Environmental Activity Identified at Site:
Resource Conservation and Recovery Act Information system

152

**10003 GRANT STREET
THORNTON, CO 80229**

**CO ERNS S104303455
N/A**

CO ERNS:

Facility Id:	CO98-81
Event Date:	03/14/1998
Time Entered Into System:	0
Date Entered Into System:	04/07/1998
Date Reported :	03/14/1998
Time Reported:	8:30
National Response Center:	
Notified:	No
Number:	Not reported
Mile Post:	Not reported
Notified Name:	Not reported
Source of Spill:	Aboveground Tank
Source Type:	Not reported
Report Taken By:	JONES-HARD, SUSAN
Material Spilled 3 :	Not reported
Medium Affected:	Land
Waterway Affected:	Not reported
Cause of Spill:	Land, Other
Responders:	ET TECHNOLOGIES
Responders Action:	
Additional Info:	Not reported
Comments:	VANDALS CUT FUEL LINE ON A TRUCK IN THE PARKING LOT. DIESEL LEAKED TO PAVEMENT
Responder's Comments:	COMPANY NOTIFIED PD OF VANDALISM & CONTACTED FD FOR SUPPORT. ET TECHNOLOGIES WAS BROUGHT IN FOR CLEAN-UP. ALL WAS CONTAINED AND SPILL IS CLEANED UP.
Source Type:	TRUCK
Material Type:	Not reported
Prp Name:	HOME DEPOT
Prp Contact:	JIM SINCLAIR
Prp Address:	10003 GRANT STREET THORNTON, CO 80229
Prp County:	ADAMS
Prp Phone:	303-680-9414
Material Spilled:	OILS,DIESEL
Quantity Spilled:	50
Units:	Gallons
Amount Released to Water:	0
Information Caller Gave:	VANDALS
True Date :	5-19-03
Flag :	1
Number Rep :	0
Time Entered :	/ /
Deaths:	0
Injuries:	0
Evacuation:	Not reported
Evacuation Number:	0

MAP FINDINGS
FOCUS MAP 42

Map ID	Site	Database(s)	EPA ID Number
	(Continued)		S104303455
	Information From: Not reported		
152	HOME DEPOT #1503 10003 GRANT ST THORNTON, CO 80229 HAZNET: Gepaid: COR000004184 TSD EPA ID: Not reported Gen County: Not reported Tsd County: 99 Tons: 0.10 Waste Category: Disposal Method: Not reported Contact: RENNEE ARCHULETA Telephone: (619) 677-0150 Mailing Address: 1905 ASTON AVE CARLSBAD, CA 92008 County: Not reported Gepaid: COR000004184 TSD EPA ID: Not reported Gen County: Not reported Tsd County: 99 Tons: 0.25 Waste Category: Unspecified organic liquid mixture Disposal Method: Not reported Contact: RENNEE ARCHULETA Telephone: (619) 677-0150 Mailing Address: 1905 ASTON AVE CARLSBAD, CA 92008 County: Not reported	HAZNET	S106084425 N/A
152	10001 GRANT ST. THORNTON, CO 80229 CO ERNS: Facility Id: 2002-232 Event Date: 02/15/2002 Time Entered Into System: 1200 Date Entered Into System: 04/22/2002 Date Reported : 04/22/2002 Time Reported: 9:34 National Response Center: Notified: No Number: Not reported Mile Post: Not reported Notified Name: HMWMD-CHRYSLER KELLEYS Source of Spill: M Source Type: Not reported Report Taken By: greg stasinos Material Spilled 3 : Not reported Medium Affected: Land Waterway Affected: Not reported Cause of Spill: Land, Other Responders: NORTH METRO TASK FORCE RM CAT. Responders Action: RM CAT NOTIFIED FOR CLEAN UP.	CO ERNS CDL	S105529514 N/A

MAP FINDINGS
FOCUS MAP 42

Map ID Site Database(s) EPA ID Number

(Continued)

S105529514

Additional Info: Not reported
 Comments: NO STAINS OR ODORS - LOTS OF STUFF THROWN EVERYWHERE IN CAR.
 Responder's Comments: Not reported
 Source Type: METH LAB IN CAR
 Material Type: Not reported
 Prp Name: UNKNOWN
 Prp Contact: Not reported
 Prp Address: CO
 Prp County: Not reported
 Prp Phone: Not reported
 Material Spilled: METH LAB
 Quantity Spilled: 0
 Units: Unknown Unit
 Amount Released to Water: 0 U
 Information Caller Gave: CRIMINAL INTENT - METH LAB
 True Date : 5-19-03
 Flag : 1
 Number Rep : 0
 Time Entered : / /
 Deaths: 0
 Injuries: 0
 Evacuation: No
 Evacuation Number: 0
 Information From: Not reported

CDL:

Case Number: 2002-232 Whotookreport: greg stasinos
 Date Reported: 04/22/2002 Time Reported: 934
 Date Entered: 04/22/2002 Time Entered: 12/30/1899
 Nrc Reported: No Nrc Number: Not reported
 Prp: UNKNOWN
 Prp Address: CO
 Prp Contact: Not reported Prp County: Not reported
 Prp Phone: Not reported Prp Extension: Not reported
 Mile Marker: Not reported
 Event Date: 02/15/2002 Event Time: 1200
 Material Type: METH LAB
 Material: METH LAB
 Quantity: 0 Units: UNKNOWN
 H2o Quantity: 0 H2o Unit: U
 Source: M
 Source Type: METH LAB IN CAR Source Type Fixed: Not reported
 Medium: M Waterway: Not reported
 Cause: OTHER
 Cause Info: CRIMINAL INTENT - METH LAB
 Death: 0 Injury: 0
 Evacuation: 0 Evacuation Number: 0
 Action: RM CAT NOTIFIED FOR CLEAN UP.
 Notified Name: HMWMD-CHRYSLER KELLEY Info From: Not reported
 Responder: NORTH METRO TASK FORCE
 RM CAT.

Response Comments:
RM CAT NOTIFIED FOR CLEAN UP.

Additional Comments:
NO STAINS OR ODORS - LOTS OF STUFF THROWN EVERYWHERE IN CAR.

MAP FINDINGS
FOCUS MAP 42

Map ID	Site	Database(s)	EPA ID Number
153	CITY OF THORNTON 9500 CIVIC CENTER DR THORNTON, CO 80229 UST: Facility ID: 1792 Owner Name: CITY OF THORNTON, Owner Address: 9500 CIVIC CENTER DR THORNTON, CO 80229 Owner ID: 1186 Tank ID: 5021 Tank Count: 13243 Tank Tag Date: 1792-1 Tank Capacity: 8000 Tank Chemical: Gasoline Facility ID: 1792 Owner Name: CITY OF THORNTON, Owner Address: 9500 CIVIC CENTER DR THORNTON, CO 80229 Owner ID: 1186 Tank ID: 5022 Tank Count: 13243 Tank Tag Date: 1792-2 Tank Capacity: 8000 Tank Chemical: Gasoline	UST	U003123754 N/A
153	THORNTON POLICE DEPT 9500 CIVIC CENTER DR THORNTON, CO 80229 RCRIS: Owner: CITY OF THORNTON (303) 538-7676 EPA ID: COR000002790 Contact: JEFF PATTERSON (303) 538-7445 Classification: Small Quantity Generator TSD Activities: Not reported Violation Status: No violations found FINDS: Other Pertinent Environmental Activity Identified at Site: Resource Conservation and Recovery Act Information system	RCRIS-SQG FINDS	1001075810 COR000002790
154	HORIZON TERRACE 9351 GRANT ST THORNTON, CO 80229 LUST: Log Date: 2/23/99 Event ID: 7270 Status: Closed	LUST	S105567724 N/A

MAP FINDINGS
FOCUS MAP 42

Map ID	Site	Database(s)	EPA ID Number
155	HORIZON TERRACE 9351 N GRANT THORNTON, CO 80229 UST: Facility ID: 630 Owner Name: HORIZON TERRACE LTD, Owner Address: 5161 ARAPAHOE RD STE 320 LITTLETON, CO 80122 Owner ID: 986 Tank ID: 1970 Tank Count: 22036 Tank Tag Date: 630-1 Tank Capacity: 560 Tank Chemical: 4 - Diesel	UST	U003240867 N/A
156	NORTH SUBURBAN MEDICAL CENTER-HEALTHONE 9191 GRANT STREET THORNTON, CO 80229 RCRIS: Owner: HUMANA INC (999) 999-9999 EPA ID: COD121415434 Contact: JIM HUBER (303) 450-4410 Classification: Conditionally Exempt Small Quantity Generator TSD Activities: Not reported Violation Status: No violations found FINDS: Other Pertinent Environmental Activity Identified at Site: Aerometric Information Retrieval System/AIRS Facility Subsystem National Emissions Inventory National Emissions Trends National Toxics Inventory Resource Conservation and Recovery Act Information system UST: Facility ID: 9750 Owner Name: COLUMBIA HEALTH ONE, Owner Address: 9191 GRANT ST THORNTON, CO 80229 Owner ID: 2864 Tank ID: 26000 Tank Count: 13243 Tank Tag Date: 9750-1 Tank Capacity: 5929 Tank Chemical: 4 - Diesel	RCRIS-SQG FINDS UST	1000150994 COD121415434

MAP FINDINGS
FOCUS MAP 42

Map ID	Site	Database(s)	EPA ID Number
157	101 EAST 88TH AVE FOUNTAIN KNOLLS APARTMENT 101 EAST 88TH AVE FOUNTAIN KNOLLS APARTMENT THORTON, CO	ERNS	974070311 N/A

[Click this hyperlink](#) while viewing on your computer to access additional ERNS detail in the EDR Site Report.

158	88TH / GRANT ST. THORNTON, CO	CO ERNS	S106121794 N/A
-----	----------------------------------	---------	-------------------

CO ERNS:

Facility Id: 2003-783
 Event Date: 12/19/2003
 Time Entered Into System: 900
 Date Entered Into System: 12/19/2003
 Date Reported : 12/19/2003
 Time Reported: 11:30
 National Response Center:
 Notified: Not reported
 Number: Not reported
 Mile Post: Not reported
 Notified Name: WQCD-TOM ARMITAGE, HMWMD-KATHY WAHLBERG
 Source of Spill: Highway
 Source Type: Not reported
 Report Taken By: GREG STASINOS
 Material Spilled 3 : Not reported
 Medium Affected: Water, Air, T, E, R, Air, None, D, Land, Air, None, D
 Waterway Affected: STORM SEWER
 Cause of Spill: Water, Air, T, E, R, Air, None, D, Land, Air, None, D, Transportation Accident, R, A, Natural Phenomenon, S, P, Other, R, Transportation Accident, A, Transportation Accident, I, Other, Natural Phenomenon, A, C, C, I, Dumping, Operator Error, Natural Phenomenon, Transportation Accident
 Responders: THORNTON FIRE DEPT.
 RM CAT
 Responders Action: THORNTON FIRE DEPT. APPLIED ABSORBENT TO ROADWAY AND BUILT A BERM TO PREVENT ANY FURTHER IMPACT OF DIESEL TO STORM SEWER. RM CAT NOTIFIED TO CLEANUP IMPACTED ROADWAY AND STORM SEWER.
 Additional Info: Not reported
 Comments: STORM SEWER WAS DRY DUE TO LACK OF MOISTURE IN AREA, RM CAT APPLIED ABSORBENT TO STORM SEWER VAULT TO RECOVER DIESEL WHICH HAD SPILLED INTO STORM SEWER.
 Responder's Comments: Not reported
 Source Type: TRUCK/TRAILER
 Material Type: Not reported
 Prp Name: INTERSTATE BRANDS
 Prp Contact: RODGER MERRY
 Prp Address: 1525 INDUSTRIAL
 EMPORIA, KS 76801
 Prp County: Not reported
 Prp Phone: 620-342-6811
 Material Spilled: DIESEL
 Quantity Spilled: 50
 Units: GALLONS
 Amount Released to Water: 10 G

MAP FINDINGS
FOCUS MAP 42

Map ID	Site	Database(s)	EPA ID Number
	(Continued)		S106121794
	Information Caller Gave: DRIVE SHAFT ON A TRUCK BROKE, PIECES FROM THE BROKEN DRIVE SHAFT PUNCTURED THE TWO SADDLE TANKS OF TRUCK ALLOWING FOR RELEASE OF DIESEL.		
	True Date : 01/30/04		
	Flag : FIRST1		
	Number Rep : 0		
	Time Entered : / /		
	Deaths: 0		
	Injuries: 0		
	Evacuation: No		
	Evacuation Number: 0		
	Information From: Not reported		
159	SINCLAIR 8711 N WASHINGTON ST THORNTON, CO 80229	LUST	S105143661 N/A
	LUST: Log Date: 9/18/90 Event ID: 5109 Status: Closed		
159	LUST TRUST SITE 87TH / WASHINGTON THORNTON, CO 80229	LUST	S102718905 N/A
	LUST: Log Date: 12/10/90 Event ID: 1785 Status: Closed		
159	HOWIES CAR WASH 8690 PEARL ST THORNTON, CO 80229	LUST	S102719638 N/A
	LUST: Log Date: 6/28/90 Event ID: 5661 Status: Closed		

MAP FINDINGS
FOCUS MAP 42

Map ID	Site	Database(s)	EPA ID Number
160	MASSA GLASS CO 8590 N PEARL ST THORNTON, CO 80229 LUST: Log Date: 3/29/00 Event ID: 8151 Status: Closed CO TRUST: Facility ID: 15146 RAP ID: 4720 Payee Name: C & L ENTERPRISES Event ID : 8151 Petro Storage Tank Commission Date: 4/6/2001 Facility ID: 15146 RAP ID: 5114 Payee Name: C & L ENTERPRISES Event ID : 8151 Petro Storage Tank Commission Date: Not reported Facility ID: 15146 RAP ID: 4827 Payee Name: C & L ENTERPRISES Event ID : 8151 Petro Storage Tank Commission Date: Not reported UST: Facility ID: 15146 Owner Name: MASSA GLASS CO, Owner Address: 7801 W COLFAX LAKEWOOD, CO 80215 Owner ID: 18338 Tank ID: 33185 Tank Count: 22036 Tank Tag Date: 15146-2 Tank Capacity: 3000 Tank Chemical: Gasoline	LUST UST CO TRUST	U003718591 N/A
161	AAA PROPANE 8491 N WASHINGTON ST THORNTON, CO 80229 LUST: Log Date: 7/15/98 Event ID: 6699 Status: Open CO TRUST: Facility ID: 14569 RAP ID: 9392 Payee Name: THORNTON DEVELOPMENT AUTHORITY Event ID : 6699 Petro Storage Tank Commission Date: Not reported Facility ID: 14569 RAP ID: 6722 Payee Name: THORNTON DEVELOPMENT AUTHORITY Event ID : 6699 Petro Storage Tank Commission Date: Not reported	LUST UST CO TRUST	U003517489 N/A

MAP FINDINGS
FOCUS MAP 42

Map ID Site Database(s) EPA ID Number

AAA PROPANE (Continued)

U003517489

Facility ID: 14569
RAP ID: 2844
Payee Name: THORNTON DEVELOPMENT AUTHORITY
Event ID : 6699
Petro Storage Tank Commission Date: 12/4/1998

Facility ID: 14569
RAP ID: 3228
Payee Name: THORNTON DEVELOPMENT AUTHORITY
Event ID : 6699
Petro Storage Tank Commission Date: Not reported

Facility ID: 14569
RAP ID: 3513
Payee Name: THORNTON DEVELOPMENT AUTHORITY
Event ID : 6699
Petro Storage Tank Commission Date: Not reported

Facility ID: 14569
RAP ID: 5350
Payee Name: THORNTON DEVELOPMENT AUTHORITY
Event ID : 6699
Petro Storage Tank Commission Date: Not reported

Facility ID: 14569
RAP ID: 4087
Payee Name: THORNTON DEVELOPMENT AUTHORITY
Event ID : 6699
Petro Storage Tank Commission Date: Not reported

UST:

Facility ID: 14569
Owner Name: AAA PROPANE,
Owner Address: 8491 WASHINGTON
THORNTON, CO 80229
Owner ID: 17929
Tank ID: 32324
Tank Count: 22036
Tank Tag Date: 14569-1
Tank Capacity: 8000
Tank Chemical: Gasoline

Facility ID: 14569
Owner Name: AAA PROPANE,
Owner Address: 8491 WASHINGTON
THORNTON, CO 80229
Owner ID: 17929
Tank ID: 32325
Tank Count: 22036
Tank Tag Date: 14569-2
Tank Capacity: 8000
Tank Chemical: Gasoline

MAP FINDINGS
FOCUS MAP 42

Map ID	Site	Database(s)	EPA ID Number
--------	------	-------------	---------------

AAA PROPANE (Continued)

U003517489

Facility ID: 14569
 Owner Name: AAA PROPANE,
 Owner Address: 8491 WASHINGTON
 THORNTON, CO 80229

Owner ID: 17929
 Tank ID: 32326
 Tank Count: 22036
 Tank Tag Date: 14569-3
 Tank Capacity: 8000
 Tank Chemical: Gasoline

Facility ID: 14569
 Owner Name: AAA PROPANE,
 Owner Address: 8491 WASHINGTON
 THORNTON, CO 80229

Owner ID: 17929
 Tank ID: 32327
 Tank Count: 22036
 Tank Tag Date: 14569-4
 Tank Capacity: 560
 Tank Chemical: 6 - Used Oil (Waste Oil)

**162 AMERICAN FURNITURE WAREHOUSE
 8501 GRANT ST
 THORNTON, CO 80229**

**UST U003895005
 N/A**

UST:
 Facility ID: 15707
 Owner Name: Not reported
 Owner Address: 8820 AMERICAN WAY
 ENGLEWOOD, CO 80112
 Owner ID: 18505
 Tank ID: 34885
 Tank Count: 13243
 Tank Tag Date: 15707-1
 Tank Capacity: 10000
 Tank Chemical: 4 - Diesel

**162 AMERICAN FURNITURE WAREHOUSE
 8501 GRANT ST
 THORNTON, CO 80229**

**FINDS 1007218232
 110016737860**

FINDS:
 Other Pertinent Environmental Activity Identified at Site:
 Resource Conservation and Recovery Act Information system

MAP FINDINGS
FOCUS MAP 42

Map ID	Site	Database(s)	EPA ID Number
--------	------	-------------	---------------

162	AMERICAN FURNITURE WAREHOUSE 8501 GRANT ST THORNTON, CO 80229	RCRIS-SQG	1007091717 COR000207258
-----	--	------------------	------------------------------------

RCRIS:

Owner: AMERICAN FURNITURE WAREHOUSE
(303) 799-9044

EPA ID: COR000207258

Contact: Not reported

Classification: Small Quantity Generator
TSDF Activities: Not reported

Violation Status: Violations exist

Regulation Violated:	262.12
Area of Violation:	COGRB
Date Violation Determined:	11/18/2003
Actual Date Achieved Compliance:	Not reported
Regulation Violated:	262.20
Area of Violation:	Generator Manifest - General Requirements - 262.20
Date Violation Determined:	11/18/2003
Actual Date Achieved Compliance:	Not reported
Regulation Violated:	262.34.C & G
Area of Violation:	COPTO
Date Violation Determined:	11/18/2003
Actual Date Achieved Compliance:	Not reported
Regulation Violated:	262.34.D.5
Area of Violation:	COPTP
Date Violation Determined:	11/18/2003
Actual Date Achieved Compliance:	Not reported
Regulation Violated:	262.34.D.5.III
Area of Violation:	COPTQ
Date Violation Determined:	11/18/2003
Actual Date Achieved Compliance:	Not reported

There are 5 violation record(s) reported at this site:

<u>Evaluation</u>	<u>Area of Violation</u>	<u>Date of Compliance</u>
Compliance Evaluation Inspection	COGRB Generator Manifest - General Requirements - 262.20 COPTO COPTP COPTQ	

163	80 W. 84TH 80 W. 84TH THORNTON, CO 80221	ERNS	90174623 N/A
-----	---	-------------	-------------------------

[Click this hyperlink](#) while viewing on your computer to access additional ERNS detail in the EDR Site Report.

MAP FINDINGS
FOCUS MAP 42

Map ID	Site	Database(s)	EPA ID Number
163	FORMER CHEVRON SVC STA NO 7 0359 41 W 84TH AVE THORNTON, CO 80260	FINDS	1004445887 110001394777
	FINDS: Other Pertinent Environmental Activity Identified at Site: Aerometric Information Retrieval System/AIRS Facility Subsystem		
163	NORTH STAR CHEVRON #70359 41 W 84TH AVE THORNTON, CO 80221	LUST UST CO TRUST	U003196766 N/A
	LUST: Log Date: 12/6/90 Event ID: 5463 Status: Open		
	CO TRUST: Facility ID: 678 RAP ID: 796 Payee Name: Not reported Event ID : 5463 Petro Storage Tank Commission Date: Not reported		
	UST: Facility ID: 678 Owner Name: CHEVRON USA INC, Owner Address: PO BOX 220 SEATTLE, WA 98111 Owner ID: 950 Tank ID: 2111 Tank Count: 22036 Tank Tag Date: 678-1 Tank Capacity: 8000 Tank Chemical: Gasoline		
	Facility ID: 678 Owner Name: CHEVRON USA INC, Owner Address: PO BOX 220 SEATTLE, WA 98111 Owner ID: 950 Tank ID: 2112 Tank Count: 22036 Tank Tag Date: 678-2 Tank Capacity: 8000 Tank Chemical: Gasoline		

MAP FINDINGS
FOCUS MAP 42

Map ID	Site	Database(s)	EPA ID Number
--------	------	-------------	---------------

NORTH STAR CHEVRON #70359 (Continued)

U003196766

Facility ID: 678
 Owner Name: CHEVRON USA INC,
 Owner Address: PO BOX 220
 SEATTLE, WA 98111
 Owner ID: 950
 Tank ID: 2113
 Tank Count: 22036
 Tank Tag Date: 678-3
 Tank Capacity: 6000
 Tank Chemical: Gasoline

Facility ID: 678
 Owner Name: CHEVRON USA INC,
 Owner Address: PO BOX 220
 SEATTLE, WA 98111
 Owner ID: 950
 Tank ID: 2114
 Tank Count: 22036
 Tank Tag Date: 678-4
 Tank Capacity: 500
 Tank Chemical: 6 - Used Oil (Waste Oil)

**163 BIG RED Q QUICKPRINT
 221 W 84TH AVE
 THORNTON, CO 80260**

**FINDS 1005676894
 110002369062**

FINDS:
 Other Pertinent Environmental Activity Identified at Site:
 Aerometric Information Retrieval System/AIRS Facility Subsystem

**163 ACCUPRINT
 221-A WEST 84TH AVENUE
 THORNTON, CO 80221**

**RCRIS-SQG 1000858138
 FINDS CO0000105502**

RCRIS:
 Contact: Not reported
 Classification: Small Quantity Generator
 TSD Activities: Not reported
 Violation Status: No violations found

FINDS:
 Other Pertinent Environmental Activity Identified at Site:
 Resource Conservation and Recovery Act Information system

MAP FINDINGS
FOCUS MAP 42

Map ID	Site	Database(s)	EPA ID Number
163	200 WEST 84TH AVE. DENVER, CO	CO ERNS	S105125864 N/A
	CO ERNS:		
	Facility Id:	2001-430	
	Event Date:	10/10/2001	
	Time Entered Into System:	1200	
	Date Entered Into System:	10/10/2001	
	Date Reported :	10/10/2001	
	Time Reported:	14:09	
	National Response Center:		
	Notified:	Yes	
	Number:	582541	
	Mile Post:	Not reported	
	Notified Name:	Not reported	
	Source of Spill:	Highway	
	Source Type:	Not reported	
	Report Taken By:	nrc	
	Material Spilled 3 :	Not reported	
	Medium Affected:	None	
	Waterway Affected:	Not reported	
	Cause of Spill:	None, Other	
	Responders:	ADAMS/JEFFCO HAZ MAT	
	Responders Action:	HAZ MAT TEAM REMOVED CHEMICALS, CHEMICALS SEIZED.	
	Additional Info:	Not reported	
	Comments:	Not reported	
	Responder's Comments:	Not reported	
	Source Type:	PASSENGER CAR	
	Material Type:	Not reported	
	Prp Name:	UNKNOWN	
	Prp Contact:	Not reported	
	Prp Address:	CO	
	Prp County:	Not reported	
	Prp Phone:	Not reported	
	Material Spilled:	METH LAB	
	Quantity Spilled:	0	
	Units:	Unknown Unit	
	Amount Released to Water:	0	
	Information Caller Gave:	CHEMICAL LAB MATERIALS WERE SEIZED FROM PASSENGER CAR IN TRANSPORT BY THE POLICE DEPT. HAZ MAT TEAM WAS ON SCENE TO REMOVE MATERIALS.	
	True Date :	5-19-03	
	Flag :	1	
	Number Rep :	0	
	Time Entered :	/ /	
	Deaths:	0	
	Injuries:	0	
	Evacuation:	No	
	Evacuation Number:	0	
	Information From:	Not reported	

MAP FINDINGS
FOCUS MAP 42

Map ID	Site	Database(s)	EPA ID Number
163	CONOCO PHILLIPS COMPANY 200 W 84TH AVE DENVER, CO 80221 LUST: Log Date: 1/2/01 Event ID: 8416 Status: Open CO TRUST: Facility ID: 9405 RAP ID: 6168 Payee Name: Coastal Mart, Inc. Event ID : 8416 Petro Storage Tank Commission Date: 11/15/2002 Facility ID: 9405 RAP ID: 8203 Payee Name: Coastal Mart, Inc. Event ID : 8416 Petro Storage Tank Commission Date: Not reported Facility ID: 9405 RAP ID: 6372 Payee Name: Coastal Mart, Inc. Event ID : 8416 Petro Storage Tank Commission Date: 11/15/2002 UST: Facility ID: 9405 Owner Name: Not reported Owner Address: 13059 E PEAKVIEW #110 CENTENNIAL, CO 80111 Owner ID: 19025 Tank ID: 24916 Tank Count: 13243 Tank Tag Date: 9405-1 Tank Capacity: 12000 Tank Chemical: 1 - Unleaded Regular (RUL) Facility ID: 9405 Owner Name: Not reported Owner Address: 13059 E PEAKVIEW #110 CENTENNIAL, CO 80111 Owner ID: 19025 Tank ID: 24917 Tank Count: 13243 Tank Tag Date: 9405-2 Tank Capacity: 12000 Tank Chemical: 3 - Unleaded Premium (PUL)	LUST UST CO TRUST	U003122787 N/A
163	200 W. 84TH AVE. LAKEWOOD, CO 80221 CO ERNS: Facility Id: 2001-547 Event Date: 10/10/2001 Time Entered Into System: 1200 Date Entered Into System: 12/24/2001 Date Reported : 12/24/2001 Time Reported: 13:46	CO ERNS CDL	S105247599 N/A

MAP FINDINGS
FOCUS MAP 42

Map ID Site Database(s) EPA ID Number

(Continued)

S105247599

National Response Center:
 Notified: No
 Number: Not reported
 Mile Post: Not reported
 Notified Name: HMWMD
 Source of Spill: Highway
 Source Type: Not reported
 Report Taken By: GREG STASINOS
 Material Spilled 3 : Not reported
 Medium Affected: Other
 Waterway Affected: Not reported
 Cause of Spill: Other, Other
 Responders: ADAMS COUNTY SHERRIF
 NORTH METRO TASK FORCE
 RM CAT.
 Responders Action: RM CAT NOTIFIED FOR CLEAN UP.
 Additional Info: Not reported
 Comments: LAB ITEMS LOCATED IN A VEHICLE BY ADAMS COUNTY
 SHERRIFF'S DEPARTMENT PATROL DEPUTIES ON A ROUTINE
 TRAFFIC STOP. NUMEROUS CHEMICAL REACTIONS WERE LOCATED,
 INCLUDING A 1 GALLON CONTAINER WITH AN UNKNOWN ACID
 (PH-1).
 Responder's Comments: Not reported
 Source Type: METH LAB
 Material Type: Not reported
 Prp Name: UNKNOWN
 Prp Contact: Not reported
 Prp Address: CO
 Prp County: Not reported
 Prp Phone: Not reported
 Material Spilled: METH LAB
 Quantity Spilled: 0
 Units: Unknown Unit
 Amount Released to Water: 0 U
 Information Caller Gave: CRIMINAL INTENT-METH LAB
 True Date : 5-19-03
 Flag : 1
 Number Rep : 0
 Time Entered : / /
 Deaths: 0
 Injuries: 0
 Evacuation: No
 Evacuation Number: 0
 Information From: Not reported

CDL:

Case Number:	2001-547	Whotookreport:	GREG STASINOS
Date Reported:	12/24/2001	Time Reported:	1346
Date Entered:	12/24/2001	Time Entered:	12/30/1899
Nrc Reported:	No	Nrc Number:	Not reported
Prp:	UNKNOWN		
Prp Address:	CO		
Prp Contact:	Not reported	Prp County:	Not reported
Prp Phone:	Not reported	Prp Extension:	Not reported
Mile Marker:	Not reported		
Event Date:	10/10/2001	Event Time:	1200
Material Type:	X		
Material:	METH LAB		

MAP FINDINGS
FOCUS MAP 42

Map ID	Site	Database(s)	EPA ID Number
--------	------	-------------	---------------

(Continued)

S105247599

Quantity:	0	Units:	UNKNOWN
H2o Quantity:	0	H2o Unit:	U
Source:	HIGHWAY		
Source Type:	METH LAB	Source Type Fixed:	Not reported
Medium:	H	Waterway:	Not reported
Cause:	OTHER		
Cause Info:	CRIMINAL INTENT-METH LAB		
Death:	0	Injury:	0
Evacuation:	0	Evacuation Number:	0
Action:	RM CAT NOTIFIED FOR CLEAN UP.		
Notified Name:	HMWMD	Info From:	Not reported
Responder:	ADAMS COUNTY SHERRIF NORTH METRO TASK FORCE RM CAT.		
Response Comments:	RM CAT NOTIFIED FOR CLEAN UP.		
Additional Comments:	LAB ITEMS LOCATED IN A VEHICLE BY ADAMS COUNTY SHERRIFF'S DEPARTMENT PATROL DEPUTIES ON A ROUTINE TRAFIC STOP. NUMEROUS CHEMICAL REACTIONS WERE LOCATED, INCLUDING A 1 GALLON CONTAINER WITH AN UNKNOWN ACID (PH-1).		

163 COASTAL MART INCORPORATED NUMBER 1266
200 W 84TH AVE
THORNTON, CO 80221

FINDS 1004445892
110001429473

FINDS:
Other Pertinent Environmental Activity Identified at Site:
Aerometric Information Retrieval System/AIRS Facility Subsystem
National Emissions Inventory
National Emissions Trends
National Toxics Inventory

164 AMOCO #5477
505 E 84TH AVE
THORNTON, CO 80229

LUST U003400820
UST N/A

LUST:
Log Date: 4/22/88
Event ID: 150
Status: Open

UST:
Facility ID: 6557
Owner Name: Not reported
Owner Address: 28100 TORCH PKWY STE 300
WARRENVILLE, IL 60555
Owner ID: 250
Tank ID: 17455
Tank Count: 22036
Tank Tag Date: 6557-1
Tank Capacity: 500
Tank Chemical: 6 - Used Oil (Waste Oil)

MAP FINDINGS
FOCUS MAP 42

Map ID	Site	Database(s)	EPA ID Number
	AMOCO #5477 (Continued)		U003400820
	Facility ID: 6557 Owner Name: Not reported Owner Address: 28100 TORCH PKWY STE 300 WARRENVILLE, IL 60555 Owner ID: 250 Tank ID: 17456 Tank Count: 22036 Tank Tag Date: 6557-2 Tank Capacity: 6000 Tank Chemical: Gasoline Facility ID: 6557 Owner Name: Not reported Owner Address: 28100 TORCH PKWY STE 300 WARRENVILLE, IL 60555 Owner ID: 250 Tank ID: 17457 Tank Count: 22036 Tank Tag Date: 6557-3 Tank Capacity: 6000 Tank Chemical: Gasoline Facility ID: 6557 Owner Name: Not reported Owner Address: 28100 TORCH PKWY STE 300 WARRENVILLE, IL 60555 Owner ID: 250 Tank ID: 17458 Tank Count: 22036 Tank Tag Date: 6557-4 Tank Capacity: 8000 Tank Chemical: Gasoline		
164	MONTGOMERY WARD 550 E 84TH AVE THORNTON, CO 80221 LUST: Log Date: 10/20/97 Event ID: 6005 Status: Closed	LUST	U003401535 N/A
164	TEXACO 450 E 84TH AVE THORNTON, CO 80229 LUST: Log Date: 6/30/89 Event ID: 1097 Status: Open	LUST	1001270884 N/A

MAP FINDINGS
FOCUS MAP 42

Map ID	Site	Database(s)	EPA ID Number
164	TELETECH 400 E 84TH AVE THORNTON, CO 80229 AST: Facility ID: 15338 Owner ID: 18471 Owner: Not reported Owner Address: 400 E 84TH AVE STE 400 DENVER, CO 80229 Owner County: ADAMS Capacity: 3000 Tank ID: 33522 Tank Count: 13243 Tank Tag Date: 15338-1 Tank Contents: 4 - Diesel	AST	A100184762 N/A
165	PALERMO LLC PROPERTY 8411 WASHINGTON THORNTON, CO 80229 LUST: Log Date: 1/28/98 Event ID: 6245 Status: Closed	LUST	S105567677 N/A
166	ECONO LUBE N TUNE #206 421 W 84TH AVE THORNTON, CO 80221 LUST: Log Date: 11/14/89 Event ID: 1004 Status: Closed Log Date: 7/28/98 Event ID: 6749 Status: Open CO TRUST: Facility ID: 3454 RAP ID: 12 Payee Name: DAVID BURKE Event ID : 1004 Petro Storage Tank Commission Date: 3/8/1991 Facility ID: 3454 RAP ID: 3695 Payee Name: DAVID BURKE Event ID : 1004 Petro Storage Tank Commission Date: 3/17/2000	LUST UST CO TRUST	U003120963 N/A

MAP FINDINGS
FOCUS MAP 42

Map ID	Site	Database(s)	EPA ID Number
	ECONO LUBE N TUNE #206 (Continued)		U003120963
	UST: Facility ID: 3454 Owner Name: BURKE, DAVID Owner Address: 6140 S POTOMAC WAY ENGLEWOOD, CO 80111 Owner ID: 229 Tank ID: 9665 Tank Count: 22036 Tank Tag Date: 3454-1 Tank Capacity: 500 Tank Chemical: 6 - Used Oil (Waste Oil)		
	Facility ID: 3454 Owner Name: BURKE, DAVID Owner Address: 6140 S POTOMAC WAY ENGLEWOOD, CO 80111 Owner ID: 229 Tank ID: 9666 Tank Count: 22036 Tank Tag Date: 3454-2 Tank Capacity: 500 Tank Chemical: 6 - Used Oil (Waste Oil)		
167	MOUNTAIN STATES BAPTIST ACADEMY 8333 ACOMA WAY DENVER, CO 80221	FINDS	1004451443 110011771350
	FINDS: Other Pertinent Environmental Activity Identified at Site: National Compliance Data Base		
168	CORONADO CAR WASH 8300 WASHINGTON ST THORNTON, CO 80229	LUST	S105567669 N/A
	LUST: Log Date: 8/21/98 Event ID: 6803 Status: Open		
168	DIAMOND SHAMROCK 648 8290 N WASHINGTON ST THORNTON, CO 80229	LUST UST	U003748748 N/A
	LUST: Log Date: 9/29/03 10:00:06 AM Event ID: 9354 Status: Open		

MAP FINDINGS
FOCUS MAP 42

Map ID	Site	Database(s)	EPA ID Number
--------	------	-------------	---------------

DIAMOND SHAMROCK 648 (Continued)

U003748748

UST:

Facility ID: 3193
 Owner Name: Not reported
 Owner Address: 6000 NW LOOP 1604
 SAN ANTONIO, TX 78269
 Owner ID: 19030
 Tank ID: 8790
 Tank Count: 13243
 Tank Tag Date: 3193-1
 Tank Capacity: 12000
 Tank Chemical: 1 - Unleaded Regular (RUL)

Facility ID: 3193
 Owner Name: Not reported
 Owner Address: 6000 NW LOOP 1604
 SAN ANTONIO, TX 78269
 Owner ID: 19030
 Tank ID: 8791
 Tank Count: 13243
 Tank Tag Date: 3193-2
 Tank Capacity: 12000
 Tank Chemical: 3 - Unleaded Premium (PUL)

Facility ID: 3193
 Owner Name: Not reported
 Owner Address: 6000 NW LOOP 1604
 SAN ANTONIO, TX 78269
 Owner ID: 19030
 Tank ID: 8792
 Tank Count: 13243
 Tank Tag Date: 3193-3
 Tank Capacity: 12000
 Tank Chemical: 4 - Diesel

**169 NORTH WASHINGTON FIRE PROTECTION
 8055 N WASHINGTON ST
 DENVER, CO 80229**

**LUST S103851352
 N/A**

LUST:

Log Date: 12/9/92
 Event ID: 3278
 Status: Closed

**170 MAPLETON PUBLIC SCHOOLS FACILITY
 591 E 80TH AVE
 DENVER, CO 80229**

**LUST S103851256
 N/A**

LUST:

Log Date: 12/21/94
 Event ID: 5255
 Status: Closed

MAP FINDINGS
FOCUS MAP 42

Map ID	Site	Database(s)	EPA ID Number
--------	------	-------------	---------------

171

**7865 PENNSYLVANIA
DENVER, CO 80229**

**CO ERNS
CDL** **S105529534
N/A**

CO ERNS:

Facility Id: 2002-252
 Event Date: 03/25/2002
 Time Entered Into System: 1200
 Date Entered Into System: 04/23/2002
 Date Reported : 04/23/2002
 Time Reported: 8:40
 National Response Center:
 Notified: No
 Number: Not reported
 Mile Post: Not reported
 Notified Name: HMWMD- CHRYS KELLEY
 Source of Spill: Fixed Facility
 Source Type: Not reported
 Report Taken By: GREG STASINOS
 Material Spilled 3 : Not reported
 Medium Affected: Within Facility
 Waterway Affected: Not reported
 Cause of Spill: Within Facility, Other
 Responders: NORTH METRO TASK FORCE
 RM CAT.
 Responders Action: RM CAT NOTIFIED FOR CLEAN UP.
 Additional Info: Not reported
 Comments: RELATIVELY CLEAN - NO ODOR - NO STAINS.
 Responder's Comments: Not reported
 Source Type: METH LAB
 Material Type: Not reported
 Prp Name: UNKNOWN
 Prp Contact: Not reported
 Prp Address: CO
 Prp County: Not reported
 Prp Phone: Not reported
 Material Spilled: METH LAB
 Quantity Spilled: 0
 Units: Unknown Unit
 Amount Released to Water: 0 U
 Information Caller Gave: CRIMINAL INTENT - METH LAB
 True Date : 5-19-03
 Flag : 1
 Number Rep : 0
 Time Entered : / /
 Deaths: 0
 Injuries: 0
 Evacuation: No
 Evacuation Number: 0
 Information From: Not reported

CDL:

Case Number:	2002-252	Whotookreport:	GREG STASINOS
Date Reported:	04/23/2002	Time Reported:	840
Date Entered:	04/23/2002	Time Entered:	12/30/1899
Nrc Reported:	No	Nrc Number:	Not reported
Prp:	UNKNOWN		
Prp Address:	CO		
Prp Contact:	Not reported	Prp County:	Not reported
Prp Phone:	Not reported	Prp Extension:	Not reported

MAP FINDINGS
FOCUS MAP 42

Map ID Site Database(s) EPA ID Number

(Continued)

S105529534

Mile Marker: Not reported
 Event Date: 03/25/2002 Event Time: 1200
 Material Type: METH LAB
 Material: METH LAB
 Quantity: 0 Units: UNKNOWN
 H2o Quantity: 0 H2o Unit: U
 Source: FIXED FACILITY
 Source Type: METH LAB Source Type Fixed: Not reported
 Medium: Fixed Facility Waterway: Not reported
 Cause: OTHER
 Cause Info: CRIMINAL INTENT - METH LAB
 Death: 0 Injury: 0
 Evacuation: 0 Evacuation Number: 0
 Action: RM CAT NOTIFIED FOR CLEAN UP.
 Notified Name: HMWMD- CHRYS KELLEY Info From: Not reported
 Responder: NORTH METRO TASK FORCE
 RM CAT.
 Response Comments:
 RM CAT NOTIFIED FOR CLEAN UP.
 Additional Comments:
 RELATIVELY CLEAN - NO ODOR - NO STAINS.

172

7714 SHERMAN ST
DENVER, CO 80221

CO ERNS S106028886
CDL N/A

CO ERNS:

Facility Id: 2003-566
 Event Date: 09/07/2003
 Time Entered Into System: 1200
 Date Entered Into System: 10/01/2003
 Date Reported : 10/01/2003
 Time Reported: 8:39
 National Response Center:
 Notified: Not reported
 Number: Not reported
 Mile Post: Not reported
 Notified Name: HMWMD-CHRYS KELLEY
 Source of Spill: Fixed Facility
 Source Type: Not reported
 Report Taken By: GREG STASINOS
 Material Spilled 3 : Not reported
 Medium Affected: Within Facility, I, X, E, D, Within Facility, Air, C, I, Land, I, T, Y
 Waterway Affected: Not reported
 Cause of Spill: Within Facility, I, X, E, D, Within Facility, Air, C, I, Land, I, T, Y, C, R, I, M, I, Natural Phenomenon, A, L, I, Natural Phenomenon, Transportation Accident, Operator Error, Natural Phenomenon, Transportation Accident
 Responders: NORTH METRO DRUG TF
 CALDWELL
 Responders Action: CALDWELL ENVIRONMENTAL NOTIFIED FOR CLEANUP.
 Additional Info: Not reported
 Comments: THE BASEMENT HAD EVIDENCE OF A LAB COOK.
 Responder's Comments: Not reported
 Source Type: METH LAB
 Material Type: Not reported
 Prp Name: UNKNOWN
 Prp Contact: Not reported
 Prp Address: CO

MAP FINDINGS
FOCUS MAP 42

Map ID Site Database(s) EPA ID Number

(Continued)

S106028886

Prp County: Not reported
 Prp Phone: Not reported
 Material Spilled: METH LAB
 Quantity Spilled: 0
 Units: UNKNOWN
 Amount Released to Water: 0 U
 Information Caller Gave: CRIMINAL INTENT-METH LAB
 True Date : 01/30/04
 Flag : FIRST1
 Number Rep : 0
 Time Entered : / /
 Deaths: 0
 Injuries: 0
 Evacuation: No
 Evacuation Number: 0
 Information From: Not reported

CDL:

Case Number:	2003-566	Whotookreport:	GREG STASINOS
Date Reported:	10/01/2003	Time Reported:	839
Date Entered:	10/01/2003	Time Entered:	12/30/1899
Nrc Reported:	Not reported	Nrc Number:	Not reported
Prp:	UNKNOWN		
Prp Address:	CO		
Prp Contact:	Not reported	Prp County:	Not reported
Prp Phone:	Not reported	Prp Extension:	Not reported
Mile Marker:	Not reported		
Event Date:	09/07/2003	Event Time:	1200
Material Type:	METH LAB		
Material:	Not reported		
Quantity:	0	Units:	UNKNOWN
H2o Quantity:	0	H2o Unit:	U
Source:	FIXED FACILITY		
Source Type:	METH LAB	Source Type Fixed:	Not reported
Medium:	Fixed Facility	Waterway:	Not reported
Cause:	CRIMINAL INTENT		
Cause Info:	CRIMINAL INTENT-METH LAB		
Death:	0	Injury:	0
Evacuation:	0	Evacuation Number:	0
Action:	CALDWELL ENVIRONMENTAL NOTIFIED FOR CLEANUP.		
Notified Name:	Not reported	Info From:	Not reported
Responder:	NORTH METRO DRUG TF CALDWELL		

Response Comments:
HMWMD-CHRYS KELLEY

Additional Comments:
THE BASEMENT HAD EVIDENCE OF A LAB COOK.

FOCUS MAP 42 ORPHAN SUMMARY

City	EDR ID	Site Name	Site Address	Zip	Database(s)
DENVER	U003124034	HIGHLAND CEMETERY	300 E 104TH AVE	80233	LUST, UST
DENVER	1004679548	GEM INDUSTRIES	2655 HWY 224	80229	RCRIS-SQG, FINDS
DENVER	U003364462	UNION PACIFIC RAILROAD NORTH YARD -DENVER	51ST & KALAMATH	80221	LUST, UST
DENVER	S103851353	THE DENVER & RIO GRANDE WESTERN	52ND AVE / KALAMATH	80221	LUST
DENVER	S105567415	NORTH STAR TEXACO	481 / 550 & 581 W 84TH AVE	80221	LUST
DENVER	S103485622	WEST 60TH AVENUE TRANSFER STATION	2000 W. 60TH AVENUE	80221	SWF/LF
DENVER	1001270865	ZUNI MART	2385 W 84TH AVE	80221	LUST, CO TRUST
DENVER	S101840518		5055 ALCOTT ST	80221	SWF/LF
DENVER	1005441415	JOHN DEWEY MIDDLE SCHOOL	7480 CONIFER RD	80221	RCRIS-SQG, FINDS
DENVER	S102530509	SOUTHEASTERN PUBLIC SERVICE CO	1450 COTTONWOOD DR	80221	LUST
DENVER	1004453147	DERRY ENTERPRISES INCORPORATED	5455 FEDERAL BLVD UNIT C	80221	RCRIS-SQG, FINDS
DENVER	1004679629	MUNOZ AUTO SVC	5380 N FEDERAL	80221	RCRIS-SQG, FINDS
DENVER	1004679747	HUGH M WOODS #916	6337 N FEDERAL	80221	RCRIS-SQG, FINDS
DENVER	1004679859	FOSTER'S GARAGE & AUTO BODY	9050 N FEDERAL BLVD	80221	RCRIS-SQG, FINDS
DENVER	1004679898	T & L AUTO	6603 N FEDERAL	80221	RCRIS-SQG, FINDS
DENVER	1004680402	PROPERTY OF YATAKA HIRATSUKA	6150 N FEDERAL	80221	RCRIS-SQG, FINDS
DENVER	1000600753	AMOCO OIL 3693	4975 FEDERAL BLVD	80221	RCRIS-SQG, FINDS, LUST, UST, CO TRUST
DENVER	1001617454	BRADLEY FOOD MART	5000 N FEDERAL BLVD	80221	LUST, UST, CO TRUST
DENVER	S102051597	WESTERN AUTO RECYCLING	6100 FEDERAL BLVD	80221	LUST, CO TRUST
DENVER	S102718932	ABEYTA CARWASH	7860 N FEDERAL BLVD	80221	LUST
DENVER	S104073214	CIRCLE K #8519	7990 N FEDERAL BLVD	80221	LUST
DENVER	S104318310	BRADLEY #8	5000 N FEDERAL	80221	LUST
DENVER	S105567423	SILCO OIL CO	4904 N FEDERAL BLVD	80221	LUST
DENVER	U003119205	KMART #4121	5051 FEDERAL BLVD	80221	LUST, UST
DENVER	1004445004	UNITED PAINT & BODY	851 E HIGHWAY 224 UNIT A1	80229	RCRIS-SQG, FINDS
DENVER	1006301860	COTTONWOOD VILLAS	12170 N. HURON	80234	FINDS, FTTS INSP
DENVER	S102530507	SABERS AUTO CLUB	6110 N HURON	80221	LUST
DENVER	S104038058	THE HURON PLANT	6555 N HURON	80221	LUST
DENVER	1004680279	GNB TECHNOLOGIES INC	730 S JASON	80233	RCRIS-SQG, FINDS
DENVER	U003401928	WEYERHAEUSER CO	5170 KALAMATH ST	80221	LUST, CO ERNS, UST
DENVER	1004446216	EVERYDAY STORE #5013	5001 LOWELL BLVD	80221	FINDS, LUST
DENVER	1000163774	KEEBLER COMPANY	5000 OSAGE STREET	80221	RCRIS-SQG, FINDS, LUST, UST
DENVER	1004679719	ROCKY MOUNTAIN PRE STAIN	5800 N PECOS ST	80221	RCRIS-SQG, FINDS
DENVER	U003967815	COLORADO AIR TEST	7000 PECOS	80221	UST
DENVER	U003967823	PEARL MACK 66	7170 PECOS	80221	UST
DENVER	S105567553	ASPHALT PLANT	6395 N PECOS	80221	LUST
DENVER	U003400892	BIG O TIRE	7500 N PECOS	80221	LUST, UST, CO TRUST
DENVER	S101840611		4800 TEJON ST	80221	SWF/LF
DENVER	1001227130	SUN ENTERPRISES INC	8877 N WASHINGTON	80229	RCRIS-SQG, FINDS
DENVER	1004678670	SUNSET AUTO BROKERS	7182 N WASHINGTON	80229	RCRIS-SQG, FINDS
DENVER	1004679729	COLOR ON WHEELS	7192 N WASHINGTON	80229	RCRIS-SQG, FINDS
DENVER	U003883474	UNITED RENTALS #607	6400 N WASHINGTON	80229	UST, AST

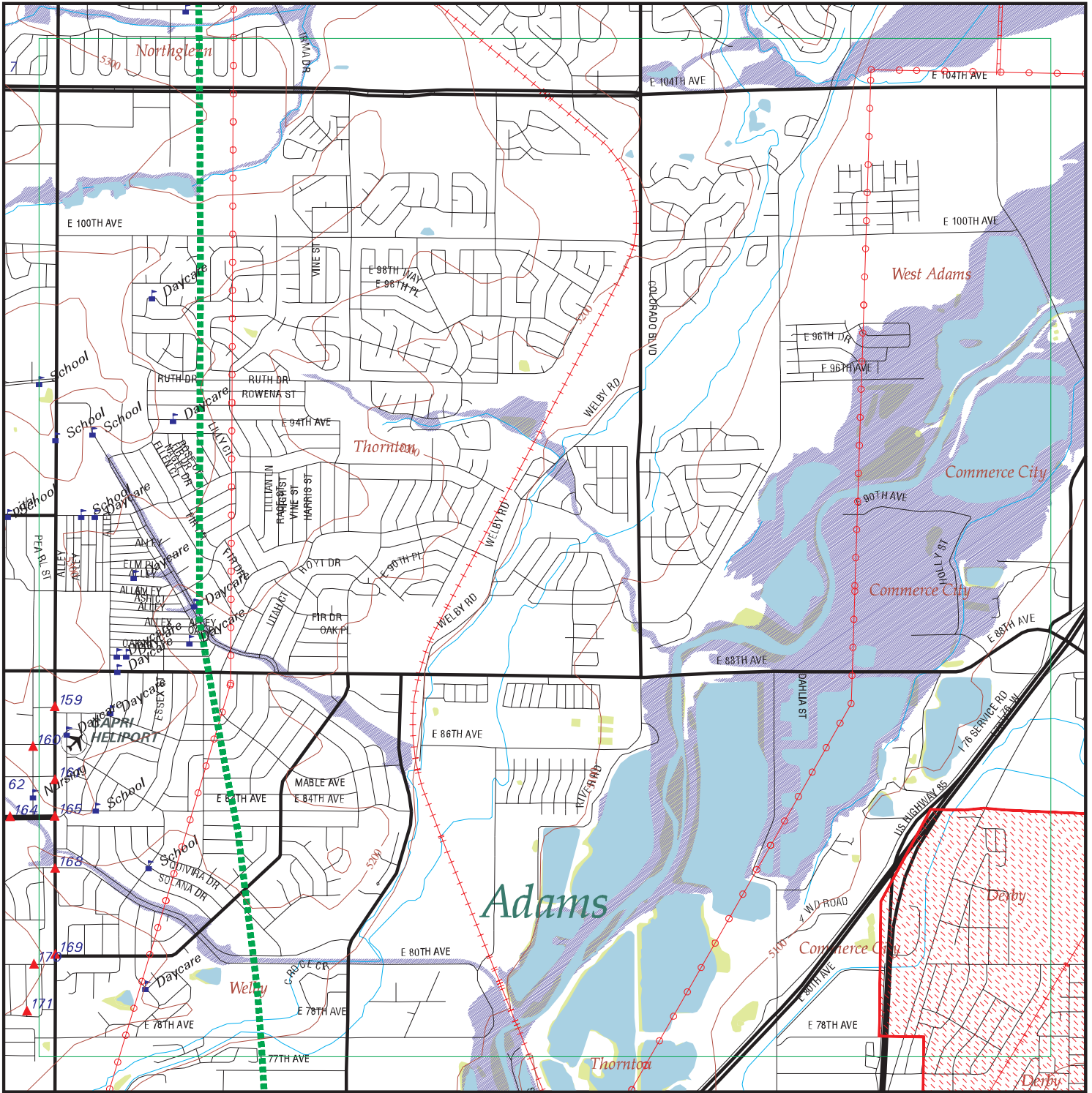
FOCUS MAP 42 ORPHAN SUMMARY

City	EDR ID	Site Name	Site Address	Zip	Database(s)
DENVER	U003241599	WESTERN FOOD & IMPORTING CO	5720 N WASHINGTON	80221	LUST, UST
FEDERAL HEIGHTS	1001621943	SHELL	9590 N FEDERAL BLVD	80221	UST
FEDERAL HEIGHTS	U003967887	U PUMP IT	9000 N FEDERAL	80221	UST
FEDERAL HEIGHTS	S104532249	SHAMROCK 655	9120 N FEDERAL	80221	LUST
FEDERAL HEIGHTS	S105567709	NFH-73-ROYAL	9120 N FEDERAL BLVD	80221	LUST
FEDERAL HEIGHTS	S106206420	CONOCO PHILLIPS COMPANY	9200 N FEDERAL BLVD	80221	LUST
NORTHGLENN	S102052539	NORTHGLENN MALL RESTAURANTS	I-25 / 104TH AVE	80233	LUST, CO TRUST
NORTHGLENN	S105567875	NORTHGLENN MALL TIRE STORE	I-25 / 104 AVE 10502 MELODY DR	80233	LUST, CO TRUST
NORTHGLENN	S106452790	BKE INC DBA CAMELOT CLNRS	1016 W 104TH AVE	80234	DRYCLEANERS
NORTHGLENN	S106452791	AMBASSADOR CLEANERS	1440 W 104TH AVE	80234	DRYCLEANERS
NORTHGLENN	S106452969	AMBASSADOR CLEANERS	1440 W 104TH AVE	80234	DRYCLEANERS
NORTHGLENN	1001620406	TEXACO #40	10580 N HURON	80234	UST, CO TRUST
NORTHGLENN	U003240393	CIRCLE K #3877	11340 N HURON	80233	LUST, UST, CO TRUST
NORTHGLENN	S104318382	PEM CO INC	10580 N HURON	80234	LUST
NORTHGLENN	S105273982	PEERLESS TYRE	11490 N HURON	80234	LUST
NORTHGLENN	U003240561	DIAMOND SHAMROCK 1115	11195 N HURON	80234	LUST, UST, CO TRUST
NORTHGLENN	S102051005	CONOCO	11870 WASHINGTON / SYLVIA	80233	LUST, CO TRUST
NORTHGLENN	U003241430	SHELL OIL	11401 N WASHINGTON	80233	LUST, UST
THORNTON	1004679108	PRO JEEP/EAGLE/CHRYSLER/PLYMOUTH	1800 W 104TH	80234	RCRIS-SQG
THORNTON	S105274094	CONOCO #06402	400 E 104TH AVE	80233	LUST
THORNTON	S102530431	NATIONWIDE TRANSMISSION	761 W 84TH AVE	80229	LUST, CO TRUST
THORNTON	S102530493	ESTATE OF SAM S BLOOM	80 W 84TH ST	80229	LUST, CO TRUST
THORNTON	S105567735	ADAMS COUNTY DRIVER EDUCATION	96TH AVE / N WASHINGTON ST	80229	LUST
THORNTON	U003967896	H 55 RENTAL	9215 N FEDERAL	80221	UST
THORNTON	1004679113	WOLF CAMERA #00664	10350 N GRANT	80229	RCRIS-SQG, FINDS
THORNTON	U003241426	SHELL OIL	9190 N HURON ST	80221	LUST, UST
THORNTON	U003400981	CDOT THORNTON	7800 N I-25	80229	LUST, UST
THORNTON	1004679413	COLORADO DEPT OF HWYS - THORNTON	7100 PENNSYLVANIA SH224 MP0.61	80229	RCRIS-SQG, FINDS
THORNTON	1004679615	COMPUTER REPAIR CONNECTION LTD	550 EAST THORNTON PKWY STE 100	80229	RCRIS-SQG, FINDS
THORNTON	1004679407	COLORADO DEPT OF HWYS - THORNTON	7800 N. VALLEY HWY MP 217.17	80229	RCRIS-SQG, FINDS
THORNTON	1001268202	PEERLESS TYRE	8021 N WASHINGTON	80229	LUST
THORNTON	S104303849	WESTERN DAIRY	12450 N WASHINGTON	80229	LUST, CO ERNS
THORNTON	U003240746	GASAMAT #107	8551 N WASHINGTON	80229	LUST, UST, CO TRUST
WESTMINSTER	1001195504	TEN EYCK PROPERTY	108TH AVE FEDERAL BLVD	80234	RCRIS-SQG, FINDS, CORRACTS
WESTMINSTER	1004453145	SHAW HEIGHTS CLNRS	3681 W 88TH AVE	80030	RCRIS-SQG, FINDS
WESTMINSTER	S102053184	IMEL WAREHOUSE	5880 W 88TH AVE	80031	LUST, CO TRUST
WESTMINSTER	1004452245	RAINBOW CLEANERS	5054 WEST 92ND AVENUE	80030	RCRIS-SQG, FINDS, DRYCLEANERS
WESTMINSTER	S102530534	THE PUMP STATION	11001 100TH AVE	80030	LUST, CO TRUST
WESTMINSTER	U003967869	SAFEWAY FUEL CENTER #2241	8400 N FEDERAL BLVD	80030	UST
WESTMINSTER	1007091643	TEXACO SERVICE STATION	10363 N FEDERAL	80221	RCRIS-SQG
WESTMINSTER	S102720326	JOHN ELWAY MOTORS	10450 N FEDERAL BLVD	80030	LUST
WESTMINSTER	S104318301	AMOCO OIL #32003	8050 N FEDERAL BLVD	80030	LUST
WESTMINSTER	U003603302	HEARTS JIFFY STOP	9185 N FEDERAL BLVD	80030	LUST, UST, CO TRUST
WESTMINSTER	U003757427	SHELL OIL	8815 N FEDERAL BLVD	80030	LUST, UST, CO TRUST
WESTMINSTER	S103851166	BIG DRY CREEK WASTE	13150 N HURON	80234	LUST
WESTMINSTER	1004453192	A B & T CARSTAR	7085 LOWELL BOULEVARD	80030	RCRIS-SQG, FINDS
WESTMINSTER	1004679002	WESTMINSTER AUTO PARTS	7071 LOWELL BOULEVARD	80030	RCRIS-SQG, FINDS

FOCUS MAP 42 ORPHAN SUMMARY

City	EDR ID	Site Name	Site Address	Zip	Database(s)
WESTMINSTER	U003197606	WESTMINSTER GARAGE	7020 LOWELL BLVD	80030	LUST, UST
WESTMINSTER	S105684451	PINKARD CONSTRUCTION CO	6970 OSCEOLA ST 3755 W 69TH PL	80030	LUST
WESTMINSTER	S104232220	VICKERS #2344	7285 PECOS	80221	LUST
WESTMINSTER	1004679137	WESTMINSTER POLICE DEPARTMENT	8800 NORTH SHERIDAN BLVD	80030	RCRIS-SQG, FINDS

Focus Map 43



EDR DataMap –Environmental Atlas

North I25 EIS

Legend

- | | | | | |
|---------------|--------------------|-------------------|-------------------------|--------------|
| Roads | Waterways | Powerlines | Water | Listed Sites |
| Major Roads | Railroads | Pipelines | Superfund Sites | |
| Contour Lines | Study Boundary | Fault Lines | Indian Reservations BIA | |
| Wetlands | 100-Yr Flood Zones | Federal DOD Sites | | |



Scale in Miles

FOCUS MAP 43 SUMMARY

<u>Database</u>	<u>Total Plotted</u>
<u>FEDERAL ASTM STANDARD</u>	
NPL	0
Proposed NPL	0
CERCLIS	0
CERC-NFRAP	0
CORRACTS	0
RCRIS-TSD	0
RCRIS Lg. Quan. Gen.	0
RCRIS Sm. Quan. Gen.	0
ERNS	0
<u>STATE ASTM STANDARD</u>	
State Haz. Waste	N/A
State Landfill	0
LUST	13
CO TRUST	2
UST	4
INDIAN UST	0
INDIAN LUST	0
VCP	0
<u>FEDERAL ASTM SUPPLEMENTAL</u>	
CONSENT	0
ROD	0
Delisted NPL	0
FINDS	0
HMIRS	0
MLTS	0
MINES	0
NPL Liens	0
PADS	0
DOD	0
INDIAN RESERV	0
FUDS	0
ODI	0
UMTRA	0
RAATS	0
TRIS	0
TSCA	0
SSTS	0
FTTS	0
<u>STATE OR LOCAL ASTM SUPPLEMENTAL</u>	
Historical Landfill	0

FOCUS MAP 43 SUMMARY

<u>Database</u>	<u>Total Plotted</u>
AST	0
CO ERNS	1
Methane Site	0
UMTRA	0
CDL	1
DRYCLEANERS	0
Methane Investigation	0
 <u>EDR PROPRIETARY HISTORICAL DATABASES</u>	
Coal Gas	0
 <u>BROWNFIELDS DATABASES</u>	
US BROWNFIELDS	0
AUL	0
VCP	0

NOTES:

Sites may be listed in more than one database

N/A = This State does not maintain a SHWS list. See the Federal CERCLIS list.

MAP FINDINGS
FOCUS MAP 43

Map ID	Site	Database(s)	EPA ID Number
--------	------	-------------	---------------

Coal Gas Site Search: No site was found in a search of Real Property Scan's ENVIROHAZ database.

159	SINCLAIR 8711 N WASHINGTON ST THORNTON, CO 80229	LUST	S105143661 N/A
-----	---	------	-------------------

LUST:
Log Date: 9/18/90
Event ID: 5109
Status: Closed

159	LUST TRUST SITE 87TH / WASHINGTON THORNTON, CO 80229	LUST	S102718905 N/A
-----	---	------	-------------------

LUST:
Log Date: 12/10/90
Event ID: 1785
Status: Closed

159	HOWIES CAR WASH 8690 PEARL ST THORNTON, CO 80229	LUST	S102719638 N/A
-----	---	------	-------------------

LUST:
Log Date: 6/28/90
Event ID: 5661
Status: Closed

160	MASSA GLASS CO 8590 N PEARL ST THORNTON, CO 80229	LUST UST CO TRUST	U003718591 N/A
-----	--	-------------------------	-------------------

LUST:
Log Date: 3/29/00
Event ID: 8151
Status: Closed

CO TRUST:
Facility ID: 15146
RAP ID: 4720
Payee Name: C & L ENTERPRISES
Event ID : 8151
Petro Storage Tank Commission Date: 4/6/2001

Facility ID: 15146
RAP ID: 5114
Payee Name: C & L ENTERPRISES
Event ID : 8151

MAP FINDINGS
FOCUS MAP 43

Map ID	Site	Database(s)	EPA ID Number
--------	------	-------------	---------------

MASSA GLASS CO (Continued)

U003718591

Petro Storage Tank Commission Date: Not reported

Facility ID: 15146
 RAP ID: 4827
 Payee Name: C & L ENTERPRISES
 Event ID : 8151
 Petro Storage Tank Commission Date: Not reported

UST:
 Facility ID: 15146
 Owner Name: MASSA GLASS CO,
 Owner Address: 7801 W COLFAX
 LAKEWOOD, CO 80215
 Owner ID: 18338
 Tank ID: 33185
 Tank Count: 22036
 Tank Tag Date: 15146-2
 Tank Capacity: 3000
 Tank Chemical: Gasoline

161

**AAA PROPANE
8491 N WASHINGTON ST
THORNTON, CO 80229**

**LUST U003517489
UST N/A
CO TRUST**

LUST:
 Log Date: 7/15/98
 Event ID: 6699
 Status: Open

CO TRUST:
 Facility ID: 14569
 RAP ID: 9392
 Payee Name: THORNTON DEVELOPMENT AUTHORITY
 Event ID : 6699
 Petro Storage Tank Commission Date: Not reported

Facility ID: 14569
 RAP ID: 6722
 Payee Name: THORNTON DEVELOPMENT AUTHORITY
 Event ID : 6699
 Petro Storage Tank Commission Date: Not reported

Facility ID: 14569
 RAP ID: 2844
 Payee Name: THORNTON DEVELOPMENT AUTHORITY
 Event ID : 6699
 Petro Storage Tank Commission Date: 12/4/1998

Facility ID: 14569
 RAP ID: 3228
 Payee Name: THORNTON DEVELOPMENT AUTHORITY
 Event ID : 6699
 Petro Storage Tank Commission Date: Not reported

Facility ID: 14569
 RAP ID: 3513
 Payee Name: THORNTON DEVELOPMENT AUTHORITY
 Event ID : 6699
 Petro Storage Tank Commission Date: Not reported

MAP FINDINGS
FOCUS MAP 43

Map ID Site Database(s) EPA ID Number

AAA PROPANE (Continued)

U003517489

Facility ID: 14569
RAP ID: 5350
Payee Name: THORNTON DEVELOPMENT AUTHORITY
Event ID : 6699
Petro Storage Tank Commission Date: Not reported

Facility ID: 14569
RAP ID: 4087
Payee Name: THORNTON DEVELOPMENT AUTHORITY
Event ID : 6699
Petro Storage Tank Commission Date: Not reported

UST:

Facility ID: 14569
Owner Name: AAA PROPANE,
Owner Address: 8491 WASHINGTON
 THORNTON, CO 80229
Owner ID: 17929
Tank ID: 32324
Tank Count: 22036
Tank Tag Date: 14569-1
Tank Capacity: 8000
Tank Chemical: Gasoline

Facility ID: 14569
Owner Name: AAA PROPANE,
Owner Address: 8491 WASHINGTON
 THORNTON, CO 80229
Owner ID: 17929
Tank ID: 32325
Tank Count: 22036
Tank Tag Date: 14569-2
Tank Capacity: 8000
Tank Chemical: Gasoline

Facility ID: 14569
Owner Name: AAA PROPANE,
Owner Address: 8491 WASHINGTON
 THORNTON, CO 80229
Owner ID: 17929
Tank ID: 32326
Tank Count: 22036
Tank Tag Date: 14569-3
Tank Capacity: 8000
Tank Chemical: Gasoline

MAP FINDINGS
FOCUS MAP 43

Map ID	Site	Database(s)	EPA ID Number
	AAA PROPANE (Continued)		U003517489
	Facility ID: 14569 Owner Name: AAA PROPANE, Owner Address: 8491 WASHINGTON THORNTON, CO 80229 Owner ID: 17929 Tank ID: 32327 Tank Count: 22036 Tank Tag Date: 14569-4 Tank Capacity: 560 Tank Chemical: 6 - Used Oil (Waste Oil)		
164	AMOCO #5477 505 E 84TH AVE THORNTON, CO 80229	LUST UST	U003400820 N/A
	LUST: Log Date: 4/22/88 Event ID: 150 Status: Open UST: Facility ID: 6557 Owner Name: Not reported Owner Address: 28100 TORCH PKWY STE 300 WARRENVILLE, IL 60555 Owner ID: 250 Tank ID: 17455 Tank Count: 22036 Tank Tag Date: 6557-1 Tank Capacity: 500 Tank Chemical: 6 - Used Oil (Waste Oil)		
	Facility ID: 6557 Owner Name: Not reported Owner Address: 28100 TORCH PKWY STE 300 WARRENVILLE, IL 60555 Owner ID: 250 Tank ID: 17456 Tank Count: 22036 Tank Tag Date: 6557-2 Tank Capacity: 6000 Tank Chemical: Gasoline		
	Facility ID: 6557 Owner Name: Not reported Owner Address: 28100 TORCH PKWY STE 300 WARRENVILLE, IL 60555 Owner ID: 250 Tank ID: 17457 Tank Count: 22036 Tank Tag Date: 6557-3 Tank Capacity: 6000 Tank Chemical: Gasoline		

MAP FINDINGS
FOCUS MAP 43

Map ID	Site	Database(s)	EPA ID Number
	<p>AMOCO #5477 (Continued)</p> <p>Facility ID: 6557 Owner Name: Not reported Owner Address: 28100 TORCH PKWY STE 300 WARRENVILLE, IL 60555 Owner ID: 250 Tank ID: 17458 Tank Count: 22036 Tank Tag Date: 6557-4 Tank Capacity: 8000 Tank Chemical: Gasoline</p>		U003400820
164	<p>MONTGOMERY WARD 550 E 84TH AVE THORNTON, CO 80221</p> <p>LUST: Log Date: 10/20/97 Event ID: 6005 Status: Closed</p>	LUST	U003401535 N/A
164	<p>TEXACO 450 E 84TH AVE THORNTON, CO 80229</p> <p>LUST: Log Date: 6/30/89 Event ID: 1097 Status: Open</p>	LUST	1001270884 N/A
165	<p>PALERMO LLC PROPERTY 8411 WASHINGTON THORNTON, CO 80229</p> <p>LUST: Log Date: 1/28/98 Event ID: 6245 Status: Closed</p>	LUST	S105567677 N/A

MAP FINDINGS
FOCUS MAP 43

Map ID	Site	Database(s)	EPA ID Number
168	CORONADO CAR WASH 8300 WASHINGTON ST THORNTON, CO 80229 LUST: Log Date: 8/21/98 Event ID: 6803 Status: Open	LUST	S105567669 N/A
168	DIAMOND SHAMROCK 648 8290 N WASHINGTON ST THORNTON, CO 80229 LUST: Log Date: 9/29/03 10:00:06 AM Event ID: 9354 Status: Open UST: Facility ID: 3193 Owner Name: Not reported Owner Address: 6000 NW LOOP 1604 SAN ANTONIO, TX 78269 Owner ID: 19030 Tank ID: 8790 Tank Count: 13243 Tank Tag Date: 3193-1 Tank Capacity: 12000 Tank Chemical: 1 - Unleaded Regular (RUL) Facility ID: 3193 Owner Name: Not reported Owner Address: 6000 NW LOOP 1604 SAN ANTONIO, TX 78269 Owner ID: 19030 Tank ID: 8791 Tank Count: 13243 Tank Tag Date: 3193-2 Tank Capacity: 12000 Tank Chemical: 3 - Unleaded Premium (PUL) Facility ID: 3193 Owner Name: Not reported Owner Address: 6000 NW LOOP 1604 SAN ANTONIO, TX 78269 Owner ID: 19030 Tank ID: 8792 Tank Count: 13243 Tank Tag Date: 3193-3 Tank Capacity: 12000 Tank Chemical: 4 - Diesel	LUST UST	U003748748 N/A

MAP FINDINGS
FOCUS MAP 43

Map ID	Site	Database(s)	EPA ID Number
169	NORTH WASHINGTON FIRE PROTECTION 8055 N WASHINGTON ST DENVER, CO 80229 LUST: Log Date: 12/9/92 Event ID: 3278 Status: Closed	LUST	S103851352 N/A
170	MAPLETON PUBLIC SCHOOLS FACILITY 591 E 80TH AVE DENVER, CO 80229 LUST: Log Date: 12/21/94 Event ID: 5255 Status: Closed	LUST	S103851256 N/A
171	7865 PENNSYLVANIA DENVER, CO 80229 CO ERNS: Facility Id: 2002-252 Event Date: 03/25/2002 Time Entered Into System: 1200 Date Entered Into System: 04/23/2002 Date Reported : 04/23/2002 Time Reported: 8:40 National Response Center: Notified: No Number: Not reported Mile Post: Not reported Notified Name: HMWMD- CHRYS KELLEY Source of Spill: Fixed Facility Source Type: Not reported Report Taken By: GREG STASINOS Material Spilled 3 : Not reported Medium Affected: Within Facility Waterway Affected: Not reported Cause of Spill: Within Facility, Other Responders: NORTH METRO TASK FORCE RM CAT. Responders Action: RM CAT NOTIFIED FOR CLEAN UP. Additional Info: Not reported Comments: RELATIVELY CLEAN - NO ODOR - NO STAINS. Responder's Comments: Not reported Source Type: METH LAB Material Type: Not reported Prp Name: UNKNOWN Prp Contact: Not reported Prp Address: CO Prp County: Not reported Prp Phone: Not reported	CO ERNS CDL	S105529534 N/A

MAP FINDINGS
FOCUS MAP 43

Map ID Site Database(s) EPA ID Number

(Continued)

S105529534

Material Spilled: METH LAB
 Quantity Spilled: 0
 Units: Unknown Unit
 Amount Released to Water: 0 U
 Information Caller Gave: CRIMINAL INTENT - METH LAB
 True Date : 5-19-03
 Flag : 1
 Number Rep : 0
 Time Entered : / /
 Deaths: 0
 Injuries: 0
 Evacuation: No
 Evacuation Number: 0
 Information From: Not reported

CDL:

Case Number: 2002-252	Whotookreport: GREG STASINOS
Date Reported: 04/23/2002	Time Reported: 840
Date Entered: 04/23/2002	Time Entered: 12/30/1899
Nrc Reported: No	Nrc Number: Not reported
Prp: UNKNOWN	
Prp Address: CO	
Prp Contact: Not reported	Prp County: Not reported
Prp Phone: Not reported	Prp Extension: Not reported
Mile Marker: Not reported	
Event Date: 03/25/2002	Event Time: 1200
Material Type: METH LAB	
Material: METH LAB	
Quantity: 0	Units: UNKNOWN
H2o Quantity: 0	H2o Unit: U
Source: FIXED FACILITY	
Source Type: METH LAB	Source Type Fixed: Not reported
Medium: Fixed Facility	Waterway: Not reported
Cause: OTHER	
Cause Info: CRIMINAL INTENT - METH LAB	
Death: 0	Injury: 0
Evacuation: 0	Evacuation Number: 0
Action: RM CAT NOTIFIED FOR CLEAN UP.	
Notified Name: HMWMD- CHRYS KELLEY	Info From: Not reported
Responder: NORTH METRO TASK FORCE	
RM CAT.	
Response Comments:	
RM CAT NOTIFIED FOR CLEAN UP.	
Additional Comments:	
RELATIVELY CLEAN - NO ODOR - NO STAINS.	

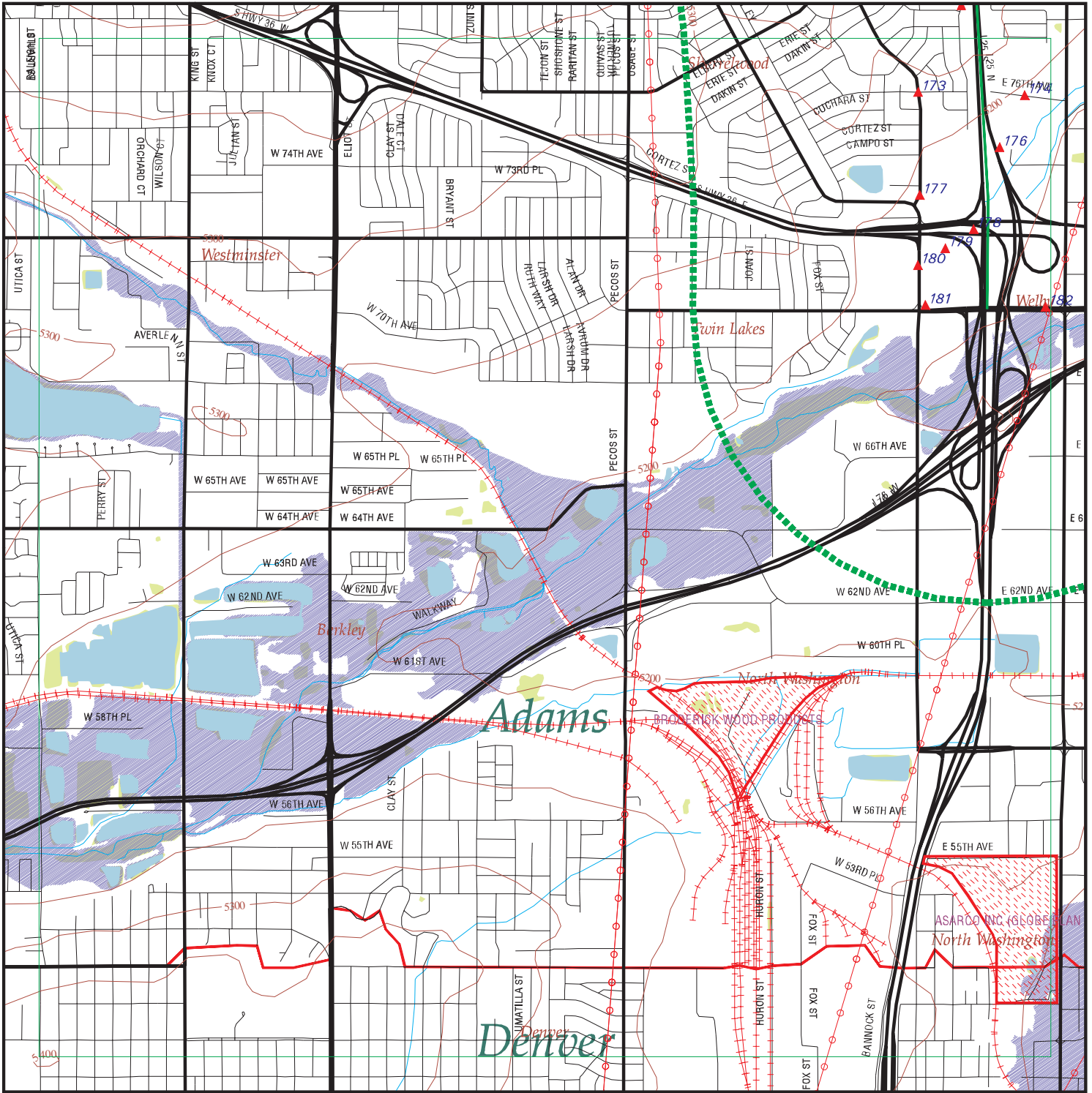
FOCUS MAP 43 ORPHAN SUMMARY

City	EDR ID	Site Name	Site Address	Zip	Database(s)
ADAMS CITY	1003877667	WASTE TRANSPORT INC.	52ND, 72ND, AND 76TH AVENUES	80022	CERC-NFRAP
COMMERCE CITY	1000858241	DERBY SERVICE INC	7200 HWY 2	80022	LUST, UST, CO TRUST
COMMERCE CITY	1004680466	BIG O TIRES	7350 HWY 2	80022	RCRIS-SQG, FINDS
COMMERCE CITY	S105529618		6900 HWY 2 #18	80022	CO ERNS, CDL
COMMERCE CITY	S106121710		6900 HWY 2 - MORNING SIDE TRAILER PARK	80022	CO ERNS, CDL
COMMERCE CITY	U003401063	COMMERCE CITY SERVICE CENTER	7450 HWY 2	80022	LUST, UST
COMMERCE CITY	U003517491	ABANDONED VACANT LOT	6560 HWY 2	80022	LUST, UST
COMMERCE CITY	U003748747	DIAMOND SHAMROCK 647	7770 HWY 2	80022	LUST, UST, CO TRUST
COMMERCE CITY	1007372465	52ND AND DAHLIA	52ND AND DAHLIA	80022	CERCLIS
COMMERCE CITY	1003877423	LANDFILL	E 56TH AT LEYDEN	80022	CERC-NFRAP
COMMERCE CITY	1004680447	PCL CONSTRUCTION RESOURCES INC	7815 HWY 6 & 85	80022	RCRIS-SQG, FINDS
COMMERCE CITY	1004654714	LANDFILL, INC	62ND & BRIGHTON BLVD	80022	CERC-NFRAP
COMMERCE CITY	S104877614	WILDLIFE PIT II	72ND AND YORK STREET	80022	SWF/LF
COMMERCE CITY	1000363081	MERRITT EQUIPMENT CO	9339 HWY 85	80640	RCRIS-SQG, FINDS, LUST, UST
COMMERCE CITY	U003400596	JOSEPH T RYERSON & SON	6600 HWY 85	80022	LUST, UST
COMMERCE CITY	1003877425	VACANT LOT AT 5597 MONACO	ADJ MONACO & E. 56TH AVE.	80022	CERC-NFRAP
COMMERCE CITY	S106482996		9000 BLK OF I-76	80022	CO ERNS, CDL
COMMERCE CITY	1007273092	CHEVRON HARPEL OIL CO	5480 BRIGHTON BLVD	80022	FTTS INSP
COMMERCE CITY	1000472006	PACKAGING CORP OF AMERICA	5501 BRIGHTON BLVD - AREA B	80022	RCRIS-SQG, FINDS, LUST, UST
COMMERCE CITY	S102050974	RIVERSIDE CEMETARY	5201 BRIGHTON BLVD	80022	LUST
COMMERCE CITY	U003122638	HARPEL OIL CO	5480 BRIGHTON BLVD	80022	LUST, UST, CO TRUST
COMMERCE CITY	1007292208	ROCKY MOUNTAIN ARSONIAL	COMMERCE CITY	80022	FTTS INSP
COMMERCE CITY	U003401455	KYGO	9801 DAHLIA	80022	UST
COMMERCE CITY	U003196819	PARKWAY MARKET CENTER	6000 DAHLIA ST	80022	LUST, UST
COMMERCE CITY	S102050954	CHEVRON USA INC #70273	5999 DEXTER ST	80022	LUST, CO TRUST
COMMERCE CITY	S105567466	MAINTENANCE FACILITY	5200 E HWY	80022	LUST
COMMERCE CITY	1003877451	IVY AND 50TH STREET	IVY AT 50TH STREET	80022	CERC-NFRAP
COMMERCE CITY	1004654716	LEYDEN AND 48TH STREET	LEYDEN	80022	CERC-NFRAP
COMMERCE CITY	1003877454	MAGNOLIA & 56TH	MAGNOLIA AND 56TH	80022	CERC-NFRAP
COMMERCE CITY	U003241499	U SAVE MART	6590 MONACO PKWY	80022	LUST, UST
COMMERCE CITY	S105854476	BRODA INERT FILL	9109 MONOCO STREET	80022	SWF/LF
DENVER	U003124034	HIGHLAND CEMETERY	300 E 104TH AVE	80233	LUST, UST
DENVER	1004679548	GEM INDUSTRIES	2655 HWY 224	80229	RCRIS-SQG, FINDS
DENVER	1004445004	UNITED PAINT & BODY	851 E HIGHWAY 224 UNIT A1	80229	RCRIS-SQG, FINDS
DENVER	1001227130	SUN ENTERPRISES INC	8877 N WASHINGTON	80229	RCRIS-SQG, FINDS
DENVER	1004678670	SUNSET AUTO BROKERS	7182 N WASHINGTON	80229	RCRIS-SQG, FINDS
DENVER	1004679729	COLOR ON WHEELS	7192 N WASHINGTON	80229	RCRIS-SQG, FINDS
DENVER	U003883474	UNITED RENTALS #607	6400 N WASHINGTON	80229	UST, AST
DENVER	S105567560	METRO WASTEWATER	6550 YORK ST 6450 YORK	80229	LUST
HENDERSON	U003400784	ADAMS SHERIFF - HELICOPTER	128TH & RIVERDALE RD	80640	UST
HENDERSON	U003116359	SCOTT SCHAFFER DBA LLL & J INC	8811 HWY 6 & 85	80640	LUST, UST
HENDERSON	1004679713	COLO DOT 76 BRIDGE AT HWY 85	10100 INTERSTATE 76	80640	RCRIS-SQG, FINDS
HENDERSON	U003967906	THERMO GAS	9699 I 76	80640	UST

FOCUS MAP 43 ORPHAN SUMMARY

City	EDR ID	Site Name	Site Address	Zip	Database(s)
HENDERSON	S105567467	E&R TRUCKING INC	5200 W 78TH AVE PO BOX 37	80640	LUST
HENDERSON	1001217795	CONVIENCE PLUS WAREHOUSE	9150 HIGHWAY 85	80640	RCRIS-SQG, FINDS
HENDERSON	1004679417	COLORADO DEPT OF HWYS - HENDERSO	8200 HWY 85 MP 295.72	80640	RCRIS-SQG, FINDS
HENDERSON	U003662979	BRONCUCIA PROPERTY	8701 HWY 85	80640	LUST, UST
HENDERSON	U003967899	MERRITT EQUIPMENT CO	9339 HWY 85	80640	UST
HENDERSON	S102719627	GLACIER PARK CO	7321 88TH AVE	80640	LUST, CO TRUST
HENDERSON	S104583981	WARNER ENTERPRISES	9239 US HWY 85	80640	HAZNET
HENDERSON	U003400573	CDOT DERBY	8200 US HWY 85	80640	LUST, UST
HENDERSON	U003120487	MATERIAL DIST CENTER	9500 I-76	80640	LUST, UST, CO TRUST
NORTHGLENN	S102052539	NORTHGLENN MALL RESTAURANTS	I-25 / 104TH AVE	80233	LUST, CO TRUST
NORTHGLENN	1004679717	PRINZLER ENTERPRISES INC	10750 IRMA DRIVE #20 ONLY	80233	RCRIS-SQG, FINDS
NORTHGLENN	S102051005	CONOCO	11870 WASHINGTON / SYLVIA	80233	LUST, CO TRUST
NORTHGLENN	U003241430	SHELL OIL	11401 N WASHINGTON	80233	LUST, UST
THORNTON	S105274094	CONOCO #06402	400 E 104TH AVE	80233	LUST
THORNTON	S102530431	NATIONWIDE TRANSMISSION	761 W 84TH AVE	80229	LUST, CO TRUST
THORNTON	S102530493	ESTATE OF SAM S BLOOM	80 W 84TH ST	80229	LUST, CO TRUST
THORNTON	S105567735	ADAMS COUNTY DRIVER EDUCATION	96TH AVE / N WASHINGTON ST	80229	LUST
THORNTON	1004679413	COLORADO DEPT OF HWYS - THORNTON	7100 PENNSYLVANIA SH224 MP0.61	80229	RCRIS-SQG, FINDS
THORNTON	1004679615	COMPUTER REPAIR CONNECTION LTD	550 EAST THORNTON PKWY STE 100	80229	RCRIS-SQG, FINDS
THORNTON	1004679407	COLORADO DEPT OF HWYS - THORNTON	7800 N. VALLEY HWY MP 217.17	80229	RCRIS-SQG, FINDS
THORNTON	1001268202	PEERLESS TYRE	8021 N WASHINGTON	80229	LUST
THORNTON	S104303849	WESTERN DAIRY	12450 N WASHINGTON	80229	LUST, CO ERNS
THORNTON	U003240746	GASAMAT #107	8551 N WASHINGTON	80229	LUST, UST, CO TRUST

Focus Map 44



EDR DataMap – Environmental Atlas

North I25 EIS

Legend

- | | | | | |
|---------------|--------------------|-------------------|-------------------------|--------------|
| Roads | Waterways | Powerlines | Water | Listed Sites |
| Major Roads | Railroads | Pipelines | Superfund Sites | |
| Contour Lines | Study Boundary | Fault Lines | Indian Reservations BIA | |
| Wetlands | 100-Yr Flood Zones | Federal DOD Sites | | |



Scale in Miles

FOCUS MAP 44 SUMMARY

<u>Database</u>	<u>Total Plotted</u>
<u>FEDERAL ASTM STANDARD</u>	
NPL	0
Proposed NPL	0
CERCLIS	0
CERC-NFRAP	0
CORRACTS	0
RCRIS-TSD	0
RCRIS Lg. Quan. Gen.	0
RCRIS Sm. Quan. Gen.	14
ERNS	1
<u>STATE ASTM STANDARD</u>	
State Haz. Waste	N/A
State Landfill	0
LUST	6
CO TRUST	2
UST	4
INDIAN UST	0
INDIAN LUST	0
VCP	0
<u>FEDERAL ASTM SUPPLEMENTAL</u>	
CONSENT	0
ROD	0
Delisted NPL	0
FINDS	22
HMIRS	0
MLTS	0
MINES	0
NPL Liens	0
PADS	0
DOD	0
INDIAN RESERV	0
FUDS	0
ODI	0
UMTRA	0
RAATS	0
TRIS	0
TSCA	0
SSTS	0
FTTS	1
<u>STATE OR LOCAL ASTM SUPPLEMENTAL</u>	
Historical Landfill	0

FOCUS MAP 44 SUMMARY

<u>Database</u>	<u>Total Plotted</u>
AST	1
CO ERNS	2
Methane Site	0
UMTRA	0
CDL	1
DRYCLEANERS	0
Methane Investigation	0
 <u>EDR PROPRIETARY HISTORICAL DATABASES</u>	
Coal Gas	0
 <u>BROWNFIELDS DATABASES</u>	
US BROWNFIELDS	0
AUL	0
VCP	0

NOTES:

Sites may be listed in more than one database

N/A = This State does not maintain a SHWS list. See the Federal CERCLIS list.

MAP FINDINGS
FOCUS MAP 44

Map ID Site Database(s) EPA ID Number

Coal Gas Site Search: No site was found in a search of Real Property Scan's ENVIROHAZ database.

172

**7714 SHERMAN ST
DENVER, CO 80221**

**CO ERNS S106028886
CDL N/A**

CO ERNS:

Facility Id: 2003-566
 Event Date: 09/07/2003
 Time Entered Into System: 1200
 Date Entered Into System: 10/01/2003
 Date Reported : 10/01/2003
 Time Reported: 8:39
 National Response Center:
 Notified: Not reported
 Number: Not reported
 Mile Post: Not reported
 Notified Name: HMWMD-CHRYS KELLEY
 Source of Spill: Fixed Facility
 Source Type: Not reported
 Report Taken By: GREG STASINOS
 Material Spilled 3 : Not reported
 Medium Affected: Within Facility, I, X, E, D, Within Facility, Air, C, I, Land, I, T, Y
 Waterway Affected: Not reported
 Cause of Spill: Within Facility, I, X, E, D, Within Facility, Air, C, I, Land, I, T, Y, C, R, I, M, I, Natural Phenomenon, A, L, I, Natural Phenomenon, Transportation Accident, Operator Error, Natural Phenomenon, Transportation Accident
 Responders: NORTH METRO DRUG TF
 CALDWELL
 Responders Action: CALDWELL ENVIRONMENTAL NOTIFIED FOR CLEANUP.
 Additional Info: Not reported
 Comments: THE BASEMENT HAD EVIDENCE OF A LAB COOK.
 Responder's Comments: Not reported
 Source Type: METH LAB
 Material Type: Not reported
 Prp Name: UNKNOWN
 Prp Contact: Not reported
 Prp Address: CO
 Prp County: Not reported
 Prp Phone: Not reported
 Material Spilled: METH LAB
 Quantity Spilled: 0
 Units: UNKNOWN
 Amount Released to Water: 0 U
 Information Caller Gave: CRIMINAL INTENT-METH LAB
 True Date : 01/30/04
 Flag : FIRST1
 Number Rep : 0
 Time Entered : / /
 Deaths: 0
 Injuries: 0
 Evacuation: No
 Evacuation Number: 0
 Information From: Not reported

CDL:

Case Number: 2003-566

Whotookreport: GREG STASINOS

MAP FINDINGS
FOCUS MAP 44

Map ID Site Database(s) EPA ID Number

(Continued)

S106028886

Date Reported: 10/01/2003 Time Reported: 839
 Date Entered: 10/01/2003 Time Entered: 12/30/1899
 Nrc Reported: Not reported Nrc Number: Not reported
 Prp: UNKNOWN
 Prp Address: CO
 Prp Contact: Not reported Prp County: Not reported
 Prp Phone: Not reported Prp Extension: Not reported
 Mile Marker: Not reported
 Event Date: 09/07/2003 Event Time: 1200
 Material Type: METH LAB
 Material: Not reported
 Quantity: 0 Units: UNKNOWN
 H2o Quantity: 0 H2o Unit: U
 Source: FIXED FACILITY
 Source Type: METH LAB Source Type Fixed: Not reported
 Medium: Fixed Facility Waterway: Not reported
 Cause: CRIMINAL INTENT
 Cause Info: CRIMINAL INTENT-METH LAB
 Death: 0 Injury: 0
 Evacuation: 0 Evacuation Number: 0
 Action: CALDWELL ENVIRONMENTAL NOTIFIED FOR CLEANUP.
 Notified Name: Not reported Info From: Not reported
 Responder: NORTH METRO DRUG TF
 CALDWELL
 Response Comments:
 HMWMD-CHRYSLER KELLEY
 Additional Comments:
 THE BASEMENT HAD EVIDENCE OF A LAB COOK.

173 PEERLESS TYRE COMPANY INCORPORATED NUMBER 916
7609 CONIFER RD
WESTMINSTER, CO 80221

FINDS 1004445927
110001392804

FINDS:
Other Pertinent Environmental Activity Identified at Site:
Aerometric Information Retrieval System/AIRS Facility Subsystem
National Emissions Inventory
National Emissions Trends
National Toxics Inventory

173 WESTERN HILLS KWIK STOP
7609 CONIFER
DENVER, CO 80221

LUST U003197597
UST N/A
CO TRUST

LUST:
Log Date: 2/8/90
Event ID: 5388
Status: Closed

Log Date: 9/10/97
Event ID: 5957
Status: Open

CO TRUST:
Facility ID: 2179
RAP ID: 3234
Payee Name: PEERLESS TYRE COMPANY
Event ID: 5957
Petro Storage Tank Commission Date: 8/13/1999

MAP FINDINGS
FOCUS MAP 44

Map ID Site Database(s) EPA ID Number

WESTERN HILLS KWIK STOP (Continued)

U003197597

Facility ID: 2179
RAP ID: 362
Payee Name: PEERLESS TYRE COMPANY
Event ID : 5388
Petro Storage Tank Commission Date: 4/1/1994

Facility ID: 2179
RAP ID: 9681
Payee Name: PEERLESS TYRE COMPANY
Event ID : 5957
Petro Storage Tank Commission Date: Not reported

Facility ID: 2179
RAP ID: 6447
Payee Name: PEERLESS TYRE COMPANY
Event ID : 5957
Petro Storage Tank Commission Date: Not reported

Facility ID: 2179
RAP ID: 7407
Payee Name: PEERLESS TYRE COMPANY
Event ID : 5957
Petro Storage Tank Commission Date: Not reported

Facility ID: 2179
RAP ID: 8670
Payee Name: PEERLESS TYRE COMPANY
Event ID : 5957
Petro Storage Tank Commission Date: Not reported

Facility ID: 2179
RAP ID: 3625
Payee Name: PEERLESS TYRE COMPANY
Event ID : 5957
Petro Storage Tank Commission Date: Not reported

Facility ID: 2179
RAP ID: 4867
Payee Name: PEERLESS TYRE COMPANY
Event ID : 5957
Petro Storage Tank Commission Date: Not reported

Facility ID: 2179
RAP ID: 5751
Payee Name: PEERLESS TYRE COMPANY
Event ID : 5957
Petro Storage Tank Commission Date: Not reported

Facility ID: 2179
RAP ID: 4190
Payee Name: PEERLESS TYRE COMPANY
Event ID : 5957
Petro Storage Tank Commission Date: Not reported

MAP FINDINGS
FOCUS MAP 44

Map ID	Site	Database(s)	EPA ID Number
--------	------	-------------	---------------

WESTERN HILLS KWIK STOP (Continued)

U003197597

UST:

Facility ID: 2179
 Owner Name: Not reported
 Owner Address: 5000 KINGSTON ST
 DENVER, CO 80239
 Owner ID: 1851
 Tank ID: 6105
 Tank Count: 22036
 Tank Tag Date: 2179-1
 Tank Capacity: 8380
 Tank Chemical: Gasoline

Facility ID: 2179
 Owner Name: Not reported
 Owner Address: 5000 KINGSTON ST
 DENVER, CO 80239
 Owner ID: 1851
 Tank ID: 6106
 Tank Count: 22036
 Tank Tag Date: 2179-2
 Tank Capacity: 10000
 Tank Chemical: Gasoline

Facility ID: 2179
 Owner Name: Not reported
 Owner Address: 5000 KINGSTON ST
 DENVER, CO 80239
 Owner ID: 1851
 Tank ID: 6107
 Tank Count: 22036
 Tank Tag Date: 2179-3
 Tank Capacity: 8380
 Tank Chemical: Gasoline

Facility ID: 2179
 Owner Name: Not reported
 Owner Address: 5000 KINGSTON ST
 DENVER, CO 80239
 Owner ID: 1851
 Tank ID: 6108
 Tank Count: 22036
 Tank Tag Date: 2179-4
 Tank Capacity: 6000
 Tank Chemical: Gasoline

173

**DATATRAC PROPERTY
 7581 N BROADWAY
 DENVER, CO 80221**

**LUST S102718945
 N/A**

LUST:

Log Date: 6/12/92
 Event ID: 158
 Status: Closed

MAP FINDINGS
FOCUS MAP 44

Map ID	Site	Database(s)	EPA ID Number
174	ACMI SUGARLOAF, SMILE DIVISION 460 E 76TH AVE DENVER, CO 80229 FINDS: Other Pertinent Environmental Activity Identified at Site: Aerometric Information Retrieval System/AIRS Facility Subsystem	FINDS	1007262971 110017377284
174	GUARD ASSOCIATES INCORPORATED 470 EAST 76TH AVENUE THORNTON, CO 80229 FINDS: Other Pertinent Environmental Activity Identified at Site: Aerometric Information Retrieval System/AIRS Facility Subsystem	FINDS	1006559092 110001972465
174	ENGINEERED DATA PRODUCTS 470 E 76TH AVE DENVER, CO 80229 RCRIS: Contact: BUZZ DWIRE (303) 289-4676 Classification: Small Quantity Generator TSDF Activities: Not reported Violation Status: No violations found FINDS: Other Pertinent Environmental Activity Identified at Site: Aerometric Information Retrieval System/AIRS Facility Subsystem Resource Conservation and Recovery Act Information system	RCRIS-SQG FINDS	1000256473 COD052037363
174	HUGHES AND COMPANY 500 E. 76TH AVE DENVER, CO 80229 FTTS Insp: Region: 8 Inspected Date: 01/16/1997 Insp Number: 1997011602 1 Violation occurred: No Inspector: REUTER, ALEX Investigation Type: EPCRA, Enforcement, SEE Conducted Facility Function: Conveyor Investig Reason: Not reported Legislation Code: EPCRA	FTTS INSP	1007281562 N/A

MAP FINDINGS
FOCUS MAP 44

Map ID	Site	Database(s)	EPA ID Number						
174	DESIGN FABRICATORS INC 500 EAST 76TH AVE UNIT 2 DENVER, CO 80229 RCRIS: Owner: LEGGETT & PLATT INC. (417) 358-8131 EPA ID: COD983792011 Contact: FRANK LITTLE (303) 661-9800 Classification: Small Quantity Generator TSD Activities: Not reported Violation Status: No violations found FINDS: Other Pertinent Environmental Activity Identified at Site: Aerometric Information Retrieval System/AIRS Facility Subsystem Integrated Compliance Information National Compliance Data Base National Emissions Trends National Toxics Inventory Resource Conservation and Recovery Act Information system Toxics Release Inventory	RCRIS-SQG FINDS	1001959954 COD983792011						
176	ROSS PRINTING INC 550 E 76TH AVE DENVER, CO 80229 RCRIS: Owner: ERWIN E ROSS (999) 999-9999 EPA ID: COD097141972 Contact: MIKE LEGLER (303) 287-3217 Classification: Small Quantity Generator TSD Activities: Not reported Violation Status: Violations exist Regulation Violated: 262.34,262.40 Area of Violation: GENERATOR-PRE-TRANSPORT REQUIREMENTS Date Violation Determined: 10/12/1999 Actual Date Achieved Compliance: 11/02/1999 There are 1 violation record(s) reported at this site: <table border="1"> <thead> <tr> <th><u>Evaluation</u></th> <th><u>Area of Violation</u></th> <th><u>Date of Compliance</u></th> </tr> </thead> <tbody> <tr> <td>Compliance Evaluation Inspection</td> <td>GENERATOR-PRE-TRANSPORT REQUIREMENTS</td> <td>19991102</td> </tr> </tbody> </table> FINDS: Other Pertinent Environmental Activity Identified at Site: Aerometric Information Retrieval System/AIRS Facility Subsystem National Emissions Inventory National Emissions Trends National Toxics Inventory Resource Conservation and Recovery Act Information system	<u>Evaluation</u>	<u>Area of Violation</u>	<u>Date of Compliance</u>	Compliance Evaluation Inspection	GENERATOR-PRE-TRANSPORT REQUIREMENTS	19991102	RCRIS-SQG FINDS	1000375493 COD097141972
<u>Evaluation</u>	<u>Area of Violation</u>	<u>Date of Compliance</u>							
Compliance Evaluation Inspection	GENERATOR-PRE-TRANSPORT REQUIREMENTS	19991102							

MAP FINDINGS
FOCUS MAP 44

Map ID	Site	Database(s)	EPA ID Number
177	DENVER INSTITUTE OF TECHNOLOGY 7350 N BROADWAY DENVER, CO 80221 LUST: Log Date: 2/11/92 Event ID: 2047 Status: Closed	LUST	S102327821 N/A
177	WESTWOOD COLLEGE OF TECHNOLOGY 7350 N BROADWAY DENVER, CO 80221 RCRIS: Owner: WADE R. MURPHREE (999) 999-9999 EPA ID: COD075770537 Contact: Not reported Classification: Conditionally Exempt Small Quantity Generator TSDF Activities: Not reported Violation Status: No violations found FINDS: Other Pertinent Environmental Activity Identified at Site: Resource Conservation and Recovery Act Information system	RCRIS-SQG FINDS	1000430642 COD075770537
177	FAIRWAY OIL #406 7310 BROADWAY DENVER, CO 80221 LUST: Log Date: 9/10/01 Event ID: 8731 Status: Open Log Date: 12/4/01 Event ID: 8804 Status: Closed	LUST	S105143625 N/A
177	FORMER EXXON NUMBER 6 3120 7260 BROADWAY DENVER, CO 80221 FINDS: Other Pertinent Environmental Activity Identified at Site: Aerometric Information Retrieval System/AIRS Facility Subsystem	FINDS	1004445888 110001757064

MAP FINDINGS
FOCUS MAP 44

Map ID	Site	Database(s)	EPA ID Number
177	EXXON R/S 63120 7260 N BROADWAY DENVER, CO 80221	LUST UST CO TRUST	U003401184 N/A
	LUST: Log Date: 10/5/90 Event ID: 2325 Status: Closed		
	CO TRUST: Facility ID: 3377 RAP ID: 227 Payee Name: EXXONMOBIL CORPORATION Event ID : 2325 Petro Storage Tank Commission Date: 9/17/1993		
	Facility ID: 3377 RAP ID: 2565 Payee Name: EXXONMOBIL CORPORATION Event ID : 2325 Petro Storage Tank Commission Date: Not reported		
	Facility ID: 3377 RAP ID: 2942 Payee Name: EXXONMOBIL CORPORATION Event ID : 2325 Petro Storage Tank Commission Date: Not reported		
	Facility ID: 3377 RAP ID: 671 Payee Name: EXXONMOBIL CORPORATION Event ID : 2325 Petro Storage Tank Commission Date: Not reported		
	UST: Facility ID: 3377 Owner Name: EXXON CO USA, Owner Address: 4550 DACOMA STE 300 HOUSTON, TX 77092 Owner ID: 2146 Tank ID: 9389 Tank Count: 22036 Tank Tag Date: 3377-1 Tank Capacity: 10000 Tank Chemical: Gasoline		
	Facility ID: 3377 Owner Name: EXXON CO USA, Owner Address: 4550 DACOMA STE 300 HOUSTON, TX 77092 Owner ID: 2146 Tank ID: 9390 Tank Count: 22036 Tank Tag Date: 3377-2 Tank Capacity: 8000 Tank Chemical: Gasoline		

MAP FINDINGS
FOCUS MAP 44

Map ID	Site	Database(s)	EPA ID Number
	EXXON R/S 63120 (Continued)		U003401184
	Facility ID: 3377 Owner Name: EXXON CO USA, Owner Address: 4550 DACOMA STE 300 HOUSTON, TX 77092 Owner ID: 2146 Tank ID: 9391 Tank Count: 22036 Tank Tag Date: 3377-3 Tank Capacity: 8000 Tank Chemical: Gasoline Facility ID: 3377 Owner Name: EXXON CO USA, Owner Address: 4550 DACOMA STE 300 HOUSTON, TX 77092 Owner ID: 2146 Tank ID: 9392 Tank Count: 22036 Tank Tag Date: 3377-4 Tank Capacity: 1000 Tank Chemical: 6 - Used Oil (Waste Oil)		
178	COLORADO DOT I25/US 36 INTERCHANGE I25/US36 INTERCHANGE DENVER, CO 80221	RCRIS-SQG FINDS	1001213036 COR000008870
	RCRIS: Owner: COLORADO DOT (999) 999-9999 EPA ID: COR000008870 Contact: JAMES POWERS (303) 286-2658 Classification: Small Quantity Generator TSD Activities: Not reported Violation Status: No violations found FINDS: Other Pertinent Environmental Activity Identified at Site: Resource Conservation and Recovery Act Information system		
179	PHOTO CHEM ENVIRONMENTAL 7100 BROADWAY BLDG 6 H DENVER, CO 80221	RCRIS-SQG FINDS	1001815809 COR000014704

MAP FINDINGS
FOCUS MAP 44

Map ID	Site	Database(s)	EPA ID Number
--------	------	-------------	---------------

PHOTO CHEM ENVIRONMENTAL (Continued)

1001815809

RCRIS:

Owner: JERRY OLSON
(303) 756-4521
EPA ID: COR000014704
Contact: Not reported
Classification: Small Quantity Generator
TSD Activities: Not reported
Violation Status: No violations found

FINDS:

Other Pertinent Environmental Activity Identified at Site:
Resource Conservation and Recovery Act Information system

180

**BROADWAY YARD
7199 N BROADWAY
DENVER, CO 80221**

**AST A100107040
N/A**

AST:

Facility ID: 3481
Owner ID: 7997
Owner: SEMA CONSTRUCTION,
Owner Address: 7353 S EAGLE ST

ENGLEWOOD, CO 80112
Owner County: ARAPAHOE
Capacity: 10000
Tank ID: 9737
Tank Count: 22036
Tank Tag Date: 3481-1
Tank Contents: 4 - Diesel

Facility ID: 3481
Owner ID: 7997
Owner: SEMA CONSTRUCTION,
Owner Address: 7353 S EAGLE ST

ENGLEWOOD, CO 80112
Owner County: ARAPAHOE
Capacity: 2000
Tank ID: 9738
Tank Count: 22036
Tank Tag Date: 3481-2
Tank Contents: 4 - Diesel

Facility ID: 3481
Owner ID: 7997
Owner: SEMA CONSTRUCTION,
Owner Address: 7353 S EAGLE ST

ENGLEWOOD, CO 80112
Owner County: ARAPAHOE
Capacity: 2000
Tank ID: 9739
Tank Count: 22036
Tank Tag Date: 3481-3
Tank Contents: 6 - Used Oil (Waste Oil)

MAP FINDINGS
FOCUS MAP 44

Map ID	Site	Database(s)	EPA ID Number
	BROADWAY YARD (Continued)		A100107040
	Facility ID: 3481 Owner ID: 7997 Owner: SEMA CONSTRUCTION, Owner Address: 7353 S EAGLE ST ENGLEWOOD, CO 80112 Owner County: ARAPAHOE Capacity: 2000 Tank ID: 9740 Tank Count: 22036 Tank Tag Date: 3481-4 Tank Contents: 6 - Used Oil (Waste Oil)		
180	EMPIRE LABORATORIES INC 7100 N BROADWAY STE 7G DENVER, CO 80221	RCRIS-SQG FINDS	1004679875 COD983802851
	RCRIS: Owner: THE TERRACON COMPANIES INC (913) 599-6886 EPA ID: COD983802851 Contact: DONALD CLARK (303) 428-4001 Classification: Conditionally Exempt Small Quantity Generator TSD Activities: Not reported Violation Status: No violations found FINDS: Other Pertinent Environmental Activity Identified at Site: Resource Conservation and Recovery Act Information system		
180	RSI INC. DENVER BRANCH 7100 BROADWAY #6-C DENVER, CO 80221	RCRIS-SQG FINDS	1004679737 COD983798950
	RCRIS: Owner: RSI INC. (512) 251-1101 EPA ID: COD983798950 Contact: EARL WILLIS (303) 657-0525 Classification: Conditionally Exempt Small Quantity Generator TSD Activities: Not reported Violation Status: No violations found FINDS: Other Pertinent Environmental Activity Identified at Site: Resource Conservation and Recovery Act Information system		

MAP FINDINGS
FOCUS MAP 44

Map ID	Site	Database(s)	EPA ID Number
180	AMERICAN MICRO DATA 7100 N BROADWAY #8B DENVER, CO 80221 RCRIS: Owner: PACIFICA HOLDING CO (303) 429-7100 EPA ID: COR000004952 Contact: TIM NORRIS (303) 322-4008 Classification: Small Quantity Generator TSD Activities: Not reported Violation Status: No violations found FINDS: Other Pertinent Environmental Activity Identified at Site: Resource Conservation and Recovery Act Information system	RCRIS-SQG FINDS	1001111829 COR000004952
180	ALL DISASTER RESTORATION SERVICE 7100 NORTH BROADWAY #5N DENVER, CO 80221 RCRIS: Owner: RICK EMERY (999) 999-9999 EPA ID: COD982648750 Contact: Not reported Classification: Small Quantity Generator TSD Activities: Not reported Violation Status: No violations found FINDS: Other Pertinent Environmental Activity Identified at Site: Resource Conservation and Recovery Act Information system	RCRIS-SQG FINDS	1000110894 COD982648750
180	PRESSWORKS 7100 BROADWAY BLDG 6 DENVER, CO 80221 FINDS: Other Pertinent Environmental Activity Identified at Site: Aerometric Information Retrieval System/AIRS Facility Subsystem National Emissions Inventory National Toxics Inventory	FINDS	1004448660 110001397578
180	7100 N. BROADWAY, BEHIND BLDG 7 ADAMS (County), CO CO ERNS: Facility Id: CO97-242 Event Date: 06/10/1997 Time Entered Into System: 0 Date Entered Into System: 06/17/1997 Date Reported : 06/10/1997 Time Reported: 13:27	CO ERNS	S104302335 N/A

MAP FINDINGS
FOCUS MAP 44

Map ID Site Database(s) EPA ID Number

(Continued)

S104302335

National Response Center:
 Notified: No
 Number: Not reported
 Mile Post: Not reported
 Notified Name: Not reported
 Source of Spill: Offshore
 Source Type: Not reported
 Report Taken By: OTTMER, TAMMY
 Material Spilled 3 : Not reported
 Medium Affected: Not reported
 Waterway Affected: Not reported
 Cause of Spill: Dumping
 Responders: NO. WASHINGTON FIRE DEPARTMENT
 Responders Action: F.D. DETERMINED WHO DUMPED MATERIAL & MADE THEM
 RETRIEVE PRODUCT.
 Additional Info: Not reported
 Comments: ILLEGAL DUMPING OF 5 GALLON BUCKETS LABELED EXPOXY
 HARDENER UN#2735. DUMPED INTO METAL RECYCLING BIN
 RENTED BY SANDERS & JOHNSON. F.D. SEARCHED PREMISES
 OF ANOTHER BUSINESS @ LOCATION & FOUND MATERIAL.
 Responder's Comments: CITATIONS WILL BE ISSUED AND INCIDENT DOCUMENTED. EAGLE
 COATINGS SECRETARY SAYS TOOK LOTS OF STUFF TO DUMP
 YESTERDAY.
 Source Type: 5 GALLON BUCKETS
 Material Type: Not reported
 Prp Name: EAGLE COATINGS, INC
 Prp Contact: ANGELO EREYRA
 Prp Address: 7100 NORTH BROADWAY, UNIT 2N
 Prp County: ADAMS
 Prp Phone: Not reported
 Material Spilled: EPOXY HARDENER
 Quantity Spilled: 0
 Units: Unknown Unit
 Amount Released to Water: 0
 Information Caller Gave: ALLEGED DUMPING
 True Date : 5-19-03
 Flag : 1
 Number Rep : 0
 Time Entered : / /
 Deaths: 0
 Injuries: 0
 Evacuation: Not reported
 Evacuation Number: 0
 Information From: Not reported

181 BORN AGAIN CABINETS INC
7000 BROADWAY
DENVER, CO 80221

RCRIS-SQG 1004678602
FINDS CO0000035956

MAP FINDINGS
FOCUS MAP 44

Map ID	Site	Database(s)	EPA ID Number
	BORN AGAIN CABINETS INC (Continued)		1004678602
	RCRIS: Owner: DAVID JOHNSON GROUP (303) 629-5212 EPA ID: CO0000035956 Contact: DALE F CAMPBELL (303) 422-9622 Classification: Conditionally Exempt Small Quantity Generator TSD Activities: Not reported Violation Status: No violations found		
	FINDS: Other Pertinent Environmental Activity Identified at Site: Resource Conservation and Recovery Act Information system		

181	HEARTS JIFFY STOPS 7000 BROADWAY #421 DENVER, CO 80216	UST	U003240843 N/A
	UST: Facility ID: 8226 Owner Name: UNKNOWN #2, Owner Address: UNKNOWN ZIPCODE UNKNOWN, XX 99999 Owner ID: 17702 Tank ID: 21428 Tank Count: 22036 Tank Tag Date: 8226-1 Tank Capacity: 4000 Tank Chemical: Gasoline Facility ID: 8226 Owner Name: UNKNOWN #2, Owner Address: UNKNOWN ZIPCODE UNKNOWN, XX 99999 Owner ID: 17702 Tank ID: 21429 Tank Count: 22036 Tank Tag Date: 8226-2 Tank Capacity: 4000 Tank Chemical: Gasoline Facility ID: 8226 Owner Name: UNKNOWN #2, Owner Address: UNKNOWN ZIPCODE UNKNOWN, XX 99999 Owner ID: 17702 Tank ID: 21430 Tank Count: 22036 Tank Tag Date: 8226-3 Tank Capacity: 2000 Tank Chemical: Gasoline		

MAP FINDINGS
FOCUS MAP 44

Map ID	Site	Database(s)	EPA ID Number
--------	------	-------------	---------------

HEARTS JIFFY STOPS (Continued)

U003240843

Facility ID: 8226
 Owner Name: UNKNOWN #2,
 Owner Address: UNKNOWN
 ZIPCODE UNKNOWN, XX 99999

Owner ID: 17702
 Tank ID: 21431
 Tank Count: 22036
 Tank Tag Date: 8226-4
 Tank Capacity: 2000
 Tank Chemical: 4 - Diesel

Facility ID: 8226
 Owner Name: UNKNOWN #2,
 Owner Address: UNKNOWN
 ZIPCODE UNKNOWN, XX 99999

Owner ID: 17702
 Tank ID: 21432
 Tank Count: 22036
 Tank Tag Date: 8226-5
 Tank Capacity: 2000
 Tank Chemical: 4 - Diesel

181

B&R MACHINING CORPORATION
7100 N BROADWAY BLDG IN
DENVER, CO 80221

RCRIS-SQG 1000123211
FINDS COD069700441

RCRIS:
 Owner: SAME
 (999) 999-9999
 EPA ID: COD069700441
 Contact: Not reported
 Classification: Small Quantity Generator
 TSD Activities: Not reported
 Violation Status: No violations found

FINDS:
 Other Pertinent Environmental Activity Identified at Site:
 Resource Conservation and Recovery Act Information system

181

JOE BRONCUCIA
120 E 70TH AVE
DENVER, CO 80221

LUST U003400595
UST N/A

LUST:
 Log Date: 5/12/98
 Event ID: 6552
 Status: Closed

MAP FINDINGS
FOCUS MAP 44

Map ID	Site	Database(s)	EPA ID Number
	JOE BRONCUCIA (Continued)		U003400595
	UST: Facility ID: 2018 Owner Name: BRONCUCIA, JOE Owner Address: 120 E 70TH AVE DENVER, CO 80221 Owner ID: 3055 Tank ID: 5693 Tank Count: 22036 Tank Tag Date: 2018-1 Tank Capacity: 8000 Tank Chemical: 4 - Diesel		
182	LEWCOR INCORPORATED DBA SIR SPEEDY PRINTING 525 E 70TH AVE UNIT 1E ADAMS CITY, CO 80022	FINDS	1004448930 110001972474
	FINDS: Other Pertinent Environmental Activity Identified at Site: Aerometric Information Retrieval System/AIRS Facility Subsystem		
182	565 EAST 70TH AVENUE 565 EAST 70TH AVENUE DENVER, CO	ERNS	92289717 N/A
	<p>Click this hyperlink while viewing on your computer to access additional ERNS detail in the EDR Site Report.</p>		
182	KITCHEN SAVERS, INC 605 E 70TH AVE #2 THORNTON, CO 80229	RCRIS-SQG FINDS	1004679916 COR000001180
	RCRIS: Owner: PHILLIP JAMES (303) 287-4748 EPA ID: COR000001180 Contact: PHILLIP JAMES (303) 287-4748 Classification: Conditionally Exempt Small Quantity Generator TSDF Activities: Not reported Violation Status: No violations found		

MAP FINDINGS
FOCUS MAP 44

Map ID	Site	Database(s)	EPA ID Number
	KITCHEN SAVERS, INC (Continued)		1004679916
	FINDS: Other Pertinent Environmental Activity Identified at Site: Resource Conservation and Recovery Act Information system		
182	CONCRETE WEST INC 605 E 70TH AVE UNIT 1 DENVER, CO 80229	RCRIS-SQG FINDS	1001115715 COR000006155
	RCRIS: Owner: JESCO ENTERPRISES INC (612) 944-7700 EPA ID: COR000006155 Contact: JUDITH RUSSELL (303) 288-8015 Classification: Small Quantity Generator TSD Activities: Not reported Violation Status: No violations found		
	FINDS: Other Pertinent Environmental Activity Identified at Site: Resource Conservation and Recovery Act Information system		
182	BUDGET TRANSMISSION CENTER 665 EAST 70TH AVENUE DENVER, CO 80229	FINDS	1005620951 110012374947
	FINDS: Other Pertinent Environmental Activity Identified at Site: Integrated Compliance Information		
182	A-PAK PRINTING INCORPORATED 665 EAST 70TH AVENUE SUITE 2B DENVER, CO 80229	FINDS	1006583321 110002376081
	FINDS: Other Pertinent Environmental Activity Identified at Site: Aerometric Information Retrieval System/AIRS Facility Subsystem		

FOCUS MAP 44 ORPHAN SUMMARY

City	EDR ID	Site Name	Site Address	Zip	Database(s)
ADAMS COUNTY	1003877411	66TH STREET & BROADWAY DUMP	66TH STREET & BROADWAY	80221	CERC-NFRAP
ARVADA	S105567613	NORTH JEFFCO RECREATION & PARKS	7273 W 56TH PL 7300 W 56TH PL	80002	LUST
ARVADA	1001268196	CCW PRODUCTS	5055 W 58TH AVE	80002	LUST
ARVADA	S104877613	LDK ENTERPRISES, LLC	5080 W. 58TH AVENUE	80002	SWF/LF
ARVADA	U003195524	ARVADA AUTO CLINIC	4987 W 64TH AVE	80003	LUST, UST
ARVADA	U003123192	SHERIDAN CAR WASH	5190 W 65TH AVE	80003	LUST, UST, CO TRUST
ARVADA	1001075747	PARCEL C ARVADA URBAN RENEWAL AUTHORITY	NE CORNER OF W 55TH AVE & OLD	80002	RCRIS-SQG, FINDS
ARVADA	U003116762	PINKARD CONSTRUCTION CO	6970 OSCEOLA ST	80003	UST, CO TRUST
ARVADA	S105684440	ARVADA CONNECTION PROPERTY	5210 WADSWORTH BLVD NE CORNER OF W 52ND AVE / WA	80002	LUST
DENVER	S104038104	CDOT DENVER	I-70 / WASHINGTON	80216	LUST
DENVER	1004679548	GEM INDUSTRIES	2655 HWY 224	80229	RCRIS-SQG, FINDS
DENVER	U003832574	PROSPECT PARK PROPERTIES	29TH AVE & FOX ST	80216	LUST, UST
DENVER	S102052902	TRILLIUM CORP	34TH / FOX ST	80216	LUST
DENVER	1000486225	OMAHA AND GRANT SMELTER	42ND & VINCENT ST.	80216	CERCLIS, FINDS
DENVER	U003364462	UNION PACIFIC RAILROAD NORTH YARD -DENVER	51ST & KALAMATH	80221	LUST, UST
DENVER	S103851353	THE DENVER & RIO GRANDE WESTERN	52ND AVE / KALAMATH	80221	LUST
DENVER	U003121319	MONTGOMERY WARD - 1889	445 W 53RD PL	80216	LUST, UST
DENVER	U003967850	DUAD VIII RV AND MARINE	801 E 54TH AVE	80216	UST
DENVER	1004446939	SOUTH DAKOTA CEMENT	220 E 54TH AVE	80216	FINDS, LUST
DENVER	U003401146	DON WARD & CO	241 W 56TH AVE	80216	LUST, UST, CO TRUST
DENVER	U003967879	GENERAL AIR SERVICES & SUPPLY COMPANY	881 E 57TH AVE	80216	UST
DENVER	U003967704	CAREY/ WEST INC	486 E 58TH AVE	80216	UST
DENVER	S103485622	WEST 60TH AVENUE TRANSFER STATION	2000 W. 60TH AVENUE	80221	SWF/LF
DENVER	U003967298	HAMILTON LINEN	1480 E 61ST	80216	UST
DENVER	S102052823	HAMEL & REW	1450 E 61ST AVE	80216	LUST
DENVER	1007264063	C W ELABORATIONS	2430 W 62ND CT	80221	RCRIS-SQG
DENVER	U003119760	ANHEUSER-BUSCH INC	1455 E 62ND AVE	80216	LUST, UST
DENVER	U003124295	PAULS MARINE SERVICE	550 W 62ND AVE	80216	LUST, UST, CO TRUST
DENVER	U003240225	B & B ENTERPRISES	380 W 62ND AVE	80216	LUST, UST
DENVER	1000142981	MESA OIL INC	17300 HWY 72	80216	RCRIS-SQG, FINDS
DENVER	S101840518		5055 ALCOTT ST	80221	SWF/LF
DENVER	S102052781	CDOT DENVER	4805 BANNOCK ST	80216	LUST, CO TRUST
DENVER	U003116113	AMERICAN FURNITURE WAREHOUSE	5445 BANNOCK ST	80216	LUST, UST
DENVER	1001230648	SOUTH PLATTE AND 58TH ST DRUMS SITE	1 BLOCK N OF INTERSECTION OF 58TH &	80216	CERC-NFRAP
DENVER	1006806062	INTEGRITY AUTO SPECIALIST	7100 N BROADWAY STE 2-O	80221	RCRIS-SQG, FINDS
DENVER	1001526914	AMERICAN TAPE & LABEL	6390 N BROADWAY	80216	LUST, UST
DENVER	S102050989	REX CONOCO	5598 N BROADWAY	80216	LUST, CO TRUST
DENVER	S104232229	ROAD RUNNER 208	5810 N BROADWAY	80216	LUST
DENVER	S104660300	ABF FREIGHT SYSTEM INC	5871 BROADWAY	80216	LUST
DENVER	S105053825	ABF TRUCKING	5871 N BROADWAY	80216	LUST, CO ERNS
DENVER	U003124127	DENVER MALIBU GRAND PRIX CO INC	5740 BROADWAY	80216	LUST, UST
DENVER	U003700981	DIAMOND SHAMROCK 4095	5810 N BROADWAY	80216	LUST, UST, CO TRUST
DENVER	1005441415	JOHN DEWEY MIDDLE SCHOOL	7480 CONIFER RD	80221	RCRIS-SQG, FINDS

FOCUS MAP 44 ORPHAN SUMMARY

City	EDR ID	Site Name	Site Address	Zip	Database(s)
DENVER	S102530509	SOUTHEASTERN PUBLIC SERVICE CO	1450 COTTONWOOD DR	80221	LUST
DENVER	1004453147	DERRY ENTERPRISES INCORPORATED	5455 FEDERAL BLVD UNIT C	80221	RCRIS-SQG, FINDS
DENVER	1004679629	MUNOZ AUTO SVC	5380 N FEDERAL	80221	RCRIS-SQG, FINDS
DENVER	1004679747	HUGH M WOODS #916	6337 N FEDERAL	80221	RCRIS-SQG, FINDS
DENVER	1004679859	FOSTER'S GARAGE & AUTO BODY	9050 N FEDERAL BLVD	80221	RCRIS-SQG, FINDS
DENVER	1004679898	T & L AUTO	6603 N FEDERAL	80221	RCRIS-SQG, FINDS
DENVER	1004680402	PROPERTY OF YATAKA HIRATSUKA	6150 N FEDERAL	80221	RCRIS-SQG, FINDS
DENVER	S105567423	SILCO OIL CO	4904 N FEDERAL BLVD	80216	LUST
DENVER	1000600753	AMOCO OIL 3693	4975 FEDERAL BLVD	80221	RCRIS-SQG, FINDS, LUST, UST, CO TRUST
DENVER	1001617454	BRADLEY FOOD MART	5000 N FEDERAL BLVD	80221	LUST, UST, CO TRUST
DENVER	S102051597	WESTERN AUTO RECYCLING	6100 FEDERAL BLVD	80221	LUST, CO TRUST
DENVER	S102718932	ABEYTA CARWASH	7860 N FEDERAL BLVD	80221	LUST
DENVER	S104073214	CIRCLE K #8519	7990 N FEDERAL BLVD	80221	LUST
DENVER	S104318310	BRADLEY #8	5000 N FEDERAL	80221	LUST
DENVER	U003119205	KMART #4121	5051 FEDERAL BLVD	80221	LUST, UST
DENVER	1004445006	BINGHAM CO	5100 H FOX ST	80216	RCRIS-SQG, FINDS
DENVER	1007091670	B&B BLENDING INC	5285 FOX ST	80216	RCRIS-SQG
DENVER	1007264058	COMPUTER & ELECTRONICS RECYCLING LLC	5100 N FOX ST UNIT E	80216	RCRIS-SQG
DENVER	S102052828	INVESTORS MORTGAGE CO	5330 FOX ST	80216	LUST
DENVER	S102052881	SILCO DISTRIBUTING CO	5180 N FOX ST	80216	LUST, CO TRUST
DENVER	S103852340	OWENS-CORNING FIBERGLASS ROOFING PRODUCT	5201 FOX ST	80216	LUST
DENVER	U003401915	WESTERN DISTRIBUTING CO	5270 FOX ST	80216	LUST, UST
DENVER	1004445004	UNITED PAINT & BODY	851 E HIGHWAY 224 UNIT A1	80229	RCRIS-SQG, FINDS
DENVER	S102530507	SABERS AUTO CLUB	6110 N HURON	80221	LUST
DENVER	S104038058	THE HURON PLANT	6555 N HURON	80221	LUST
DENVER	U003401928	WEYERHAEUSER CO	5170 KALAMATH ST	80221	LUST, CO ERNS, UST
DENVER	U003117054	ART DYKSTRA SALES INC	5575 LOGAN ST	80216	LUST, UST
DENVER	U003120738	AMOCO #3694	5810 LOGAN ST	80216	LUST, UST, CO TRUST
DENVER	1004446216	EVERYDAY STORE #5013	5001 LOWELL BLVD	80221	FINDS, LUST
DENVER	1000163774	KEEBLER COMPANY	5000 OSAGE STREET	80221	RCRIS-SQG, FINDS, LUST, UST
DENVER	1004679719	ROCKY MOUNTAIN PRE STAIN	5800 N PECOS ST	80221	RCRIS-SQG, FINDS
DENVER	U003967815	COLORADO AIR TEST	7000 PECOS	80221	UST
DENVER	U003967823	PEARL MACK 66	7170 PECOS	80221	UST
DENVER	S105567553	ASPHALT PLANT	6395 N PECOS	80221	LUST
DENVER	U003400892	BIG O TIRE	7500 N PECOS	80221	LUST, UST, CO TRUST
DENVER	U003400606	REGIS UNIVERSITY	3333 REGIS BLVD	80221	LUST, UST, CO TRUST
DENVER	1007091703	ALLIED BUILDING PRODUCTS CORP	5252 SHERMAN ST ANNEX N BLDG	80216	RCRIS-SQG
DENVER	S101840611		4800 TEJON ST	80221	SWF/LF
DENVER	U003120970	GSX CORP OF COLORADO	5380 TENNYSON ST	80212	LUST, UST
DENVER	1000300482	SUMMIT CONSTRUCTORS, INC.	5472 VALLEY HIGHWAY	80216	RCRIS-SQG, FINDS
DENVER	1001486984	CORVETTE CONNECTION	5380 N WASHINGTON	80216	RCRIS-SQG, FINDS
DENVER	U003967778	UNITED RENTALS	6121 WASHINGTON	80216	UST
DENVER	1001227130	SUN ENTERPRISES INC	8877 N WASHINGTON	80229	RCRIS-SQG, FINDS
DENVER	1004678670	SUNSET AUTO BROKERS	7182 N WASHINGTON	80229	RCRIS-SQG, FINDS
DENVER	1004679729	COLOR ON WHEELS	7192 N WASHINGTON	80229	RCRIS-SQG, FINDS
DENVER	1007299301	WEAVER ELECTRIC CO	6591 N WASHINGTON	80229	FTTS INSP

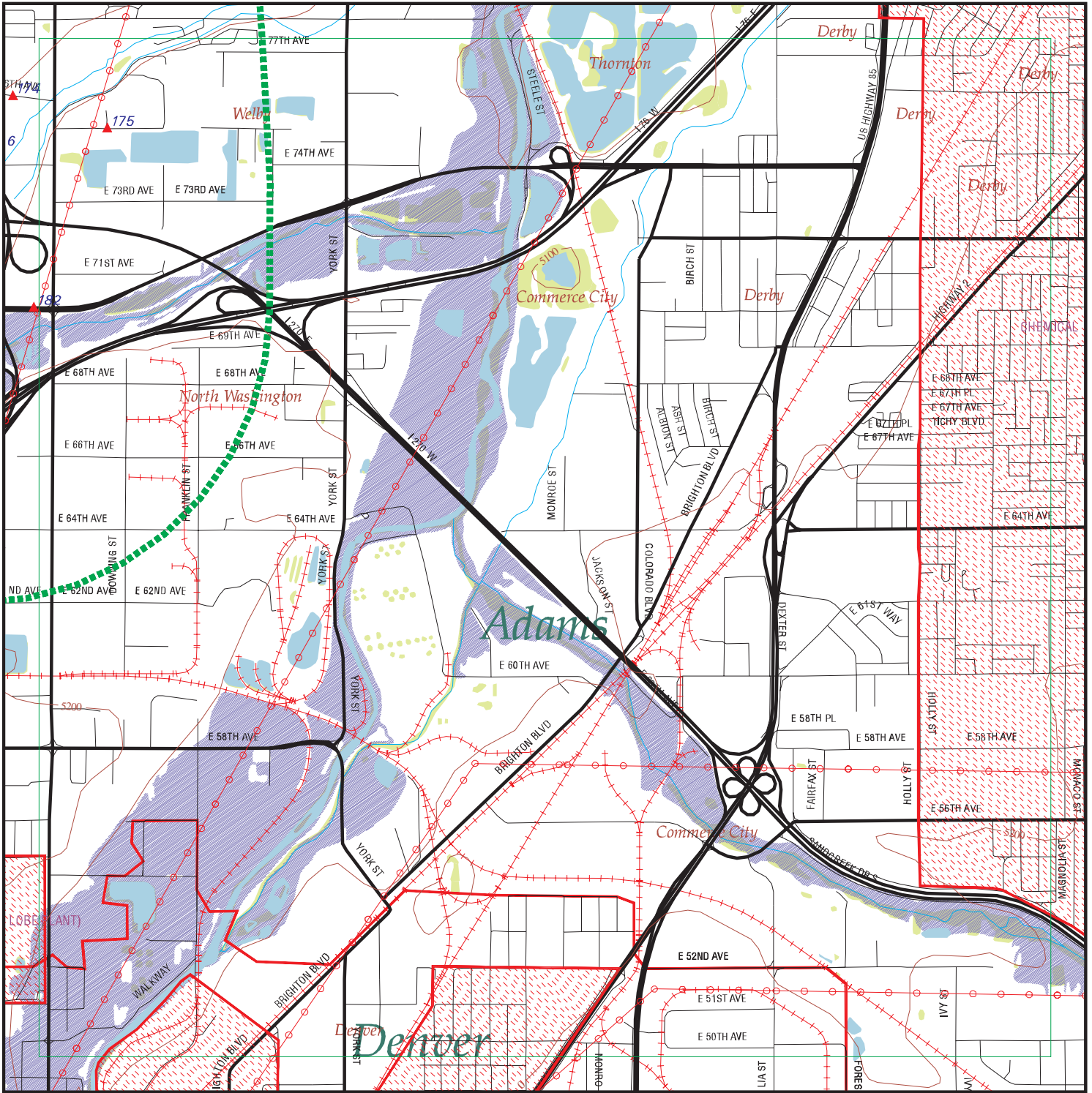
FOCUS MAP 44 ORPHAN SUMMARY

City	EDR ID	Site Name	Site Address	Zip	Database(s)
DENVER	U003883474	UNITED RENTALS #607	6400 N WASHINGTON	80229	UST, AST
DENVER	1004262769	DAWN INDUSTRIES INC	4410 N WASHINGTON	80216	LUST, UST
DENVER	S102327822	DENVER MERCHANDISE MART	5850 N WASHINGTON ST	80216	LUST
DENVER	S102327921	LAFARGE CORP	5230 N WASHINGTON ST	80216	LUST
DENVER	S102719898	GLOBEVILLE INN	4633 N WASHINGTON	80216	LUST
DENVER	S105567495	LAWRENCE E BOOCO	5539 WASHINGTON ST	80216	LUST
DENVER	S106107615	FORMER HUSKEY STATION	5735 WASHINGTON AKA 5755 WASHINGTON	80216	LUST
DENVER	S106422079	NORTH WASHINGTON TRANSFER STATE	5350 N. WASHINGTON STREET	80216	SWF/LF
DENVER	U003240873	I-70 & WASHINGTON CONOCO	4605 N WASHINGTON	80216	LUST, UST, CO TRUST
DENVER	U003241223	PONY EXPRESS COURIER CORP	5478 N WASHINGTON ST	80216	LUST, UST
DENVER	U003241599	WESTERN FOOD & IMPORTING CO	5720 N WASHINGTON	80216	LUST, UST
FEDERAL HEIGHTS	1001621943	SHELL	9590 N FEDERAL BLVD	80221	UST
FEDERAL HEIGHTS	U003967887	U PUMP IT	9000 N FEDERAL	80221	UST
FEDERAL HEIGHTS	S104532249	SHAMROCK 655	9120 N FEDERAL	80221	LUST
FEDERAL HEIGHTS	S105567709	NFH-73-ROYAL	9120 N FEDERAL BLVD	80221	LUST
FEDERAL HEIGHTS	S106206420	CONOCO PHILLIPS COMPANY	9200 N FEDERAL BLVD	80221	LUST
MAYBELL	U003119645	BROWNS PARK STORE	12745 HWY 318	80002	LUST, UST, CO TRUST
THORNTON	S106121749		100TH AVE. / CROKE DR.	80229	CO ERNS, CDL
THORNTON	S105529492		2290 E. 120TH AVE.#304 - COTTONWOOD STORAGE	80229	CO ERNS, CDL
THORNTON	S105529496		2290 E. 120TH AVE. #413 - COTTONWOOD STORAGE	80229	CO ERNS, CDL
THORNTON	S106343355		2290 E. 120TH AVE. #605-COTTONWOOD STORAGE	80229	CO ERNS, CDL
THORNTON	1005777263	PINNACLE SCHOOL	84TH & HURON	80229	FINDS, FTTS INSP
THORNTON	1007290242	PINNACLE SCHOOL	84TH AND HURON	80229	FTTS INSP
THORNTON	S105567735	ADAMS COUNTY DRIVER EDUCATION	96TH AVE / N WASHINGTON ST	80229	LUST
THORNTON	U003967896	H 55 RENTAL	9215 N FEDERAL	80221	UST
THORNTON	1004679113	WOLF CAMERA #00664	10350 N GRANT	80229	RCRIS-SQG, FINDS
THORNTON	U003241426	SHELL OIL	9190 N HURON ST	80221	LUST, UST
THORNTON	S105247595		8701 N. HURON #2-208	80229	CO ERNS, CDL
THORNTON	U003400981	CDOT THORNTON	7800 N I-25	80229	LUST, UST
THORNTON	S105247592		9600 N. PECOS	80229	CO ERNS, CDL
THORNTON	1004679413	COLORADO DEPT OF HWYS - THORNTON	7100 PENNSYLVANIA SH224 MP0.61	80229	RCRIS-SQG, FINDS
THORNTON	S105529491		10201 RIVERDALE #259 - PINE LAKES RANCH	80229	CO ERNS, CDL
THORNTON	S105529513		1201 W. THORNTON PKWY #290-VALLEY VIEW ESTATES	80229	CO ERNS, CDL
THORNTON	1004679407	COLORADO DEPT OF HWYS - THORNTON	7800 N. VALLEY HWY MP 217.17	80229	RCRIS-SQG, FINDS
THORNTON	1001268202	PEERLESS TYRE	8021 N WASHINGTON	80229	LUST
THORNTON	S104303849	WESTERN DAIRY	12450 N WASHINGTON	80229	LUST, CO ERNS
THORNTON	U003240746	GASAMAT #107	8551 N WASHINGTON	80229	LUST, UST, CO TRUST
WESTMINSTER	S105684363	BOSELLI PROPERTY	1716 W 72ND AVE 1720 W 72ND AVE	80030	LUST
WESTMINSTER	U003967869	SAFEWAY FUEL CENTER #2241	8400 N FEDERAL BLVD	80030	UST
WESTMINSTER	1007091643	TEXACO SERVICE STATION	10363 N FEDERAL	80221	RCRIS-SQG
WESTMINSTER	S102720326	JOHN ELWAY MOTORS	10450 N FEDERAL BLVD	80030	LUST
WESTMINSTER	S104318301	AMOCO OIL #32003	8050 N FEDERAL BLVD	80030	LUST
WESTMINSTER	U003603302	HEARTS JIFFY STOP	9185 N FEDERAL BLVD	80030	LUST, UST, CO TRUST
WESTMINSTER	U003757427	SHELL OIL	8815 N FEDERAL BLVD	80030	LUST, UST, CO TRUST
WESTMINSTER	1004453192	A B & T CARSTAR	7085 LOWELL BOULEVARD	80030	RCRIS-SQG, FINDS
WESTMINSTER	1004679002	WESTMINSTER AUTO PARTS	7071 LOWELL BOULEVARD	80030	RCRIS-SQG, FINDS
WESTMINSTER	U003197606	WESTMINSTER GARAGE	7020 LOWELL BLVD	80030	LUST, UST

FOCUS MAP 44 ORPHAN SUMMARY

City	EDR ID	Site Name	Site Address	Zip	Database(s)
WESTMINSTER	S105684451	PINKARD CONSTRUCTION CO	6970 OSCEOLA ST 3755 W 69TH PL	80030	LUST
WESTMINSTER	S104232220	VICKERS #2344	7285 PECOS	80221	LUST
WHEAT RIDGE	1000154194	CLEAR CREEK TRUCKING CO INC	5600 N WASHINGTON ST (REAR)	80212	RCRIS-SQG, FINDS

Focus Map 45



EDR DataMap – Environmental Atlas

North I25 EIS

Legend

- | | | | | |
|---------------|--------------------|-------------------|-------------------------|--------------|
| Roads | Waterways | Powerlines | Water | Listed Sites |
| Major Roads | Railroads | Pipelines | Superfund Sites | |
| Contour Lines | Study Boundary | Fault Lines | Indian Reservations BIA | |
| Wetlands | 100-Yr Flood Zones | Federal DOD Sites | | |



Scale in Miles

FOCUS MAP 45 SUMMARY

<u>Database</u>	<u>Total Plotted</u>
<u>FEDERAL ASTM STANDARD</u>	
NPL	0
Proposed NPL	0
CERCLIS	0
CERC-NFRAP	0
CORRACTS	0
RCRIS-TSD	0
RCRIS Lg. Quan. Gen.	0
RCRIS Sm. Quan. Gen.	4
ERNS	1
<u>STATE ASTM STANDARD</u>	
State Haz. Waste	N/A
State Landfill	0
LUST	1
CO TRUST	0
UST	1
INDIAN UST	0
INDIAN LUST	0
VCP	0
<u>FEDERAL ASTM SUPPLEMENTAL</u>	
CONSENT	0
ROD	0
Delisted NPL	0
FINDS	9
HMIRS	0
MLTS	0
MINES	0
NPL Liens	0
PADS	0
DOD	0
INDIAN RESERV	0
FUDS	0
ODI	0
UMTRA	0
RAATS	0
TRIS	0
TSCA	0
SSTS	0
FTTS	1
<u>STATE OR LOCAL ASTM SUPPLEMENTAL</u>	
Historical Landfill	0

FOCUS MAP 45 SUMMARY

<u>Database</u>	<u>Total Plotted</u>
AST	0
CO ERNS	0
Methane Site	0
UMTRA	0
CDL	0
DRYCLEANERS	0
Methane Investigation	0
 <u>EDR PROPRIETARY HISTORICAL DATABASES</u>	
Coal Gas	0
 <u>BROWNFIELDS DATABASES</u>	
US BROWNFIELDS	0
AUL	0
VCP	0

NOTES:

Sites may be listed in more than one database

N/A = This State does not maintain a SHWS list. See the Federal CERCLIS list.

MAP FINDINGS
FOCUS MAP 45

Map ID	Site	Database(s)	EPA ID Number
--------	------	-------------	---------------

Coal Gas Site Search: No site was found in a search of Real Property Scan's ENVIROHAZ database.

174	ACMI SUGARLOAF, SMILE DIVISION 460 E 76TH AVE DENVER, CO 80229	FINDS	1007262971 110017377284
-----	---	--------------	------------------------------------

FINDS:
Other Pertinent Environmental Activity Identified at Site:
Aerometric Information Retrieval System/AIRS Facility Subsystem

174	GUARD ASSOCIATES INCORPORATED 470 EAST 76TH AVENUE THORNTON, CO 80229	FINDS	1006559092 110001972465
-----	--	--------------	------------------------------------

FINDS:
Other Pertinent Environmental Activity Identified at Site:
Aerometric Information Retrieval System/AIRS Facility Subsystem

174	ENGINEERED DATA PRODUCTS 470 E 76TH AVE DENVER, CO 80229	RCRIS-SQG FINDS	1000256473 COD052037363
-----	---	----------------------------	------------------------------------

RCRIS:
Contact: BUZZ DWIRE
(303) 289-4676

Classification: Small Quantity Generator
TSDF Activities: Not reported

Violation Status: No violations found

FINDS:
Other Pertinent Environmental Activity Identified at Site:
Aerometric Information Retrieval System/AIRS Facility Subsystem
Resource Conservation and Recovery Act Information system

174	HUGHES AND COMPANY 500 E. 76TH AVE DENVER, CO 80229	FTTS INSP	1007281562 N/A
-----	--	------------------	---------------------------

FTTS Insp:
Region: 8
Inspected Date: 01/16/1997
Insp Number: 1997011602 1
Violation occurred: No
Inspector: REUTER, ALEX
Investigation Type: EPCRA, Enforcement, SEE Conducted
Facility Function: Conveyor
Investig Reason: Not reported
Legislation Code: EPCRA

MAP FINDINGS
FOCUS MAP 45

Map ID	Site	Database(s)	EPA ID Number
174	DESIGN FABRICATORS INC 500 EAST 76TH AVE UNIT 2 DENVER, CO 80229 RCRIS: Owner: LEGGETT & PLATT INC. (417) 358-8131 EPA ID: COD983792011 Contact: FRANK LITTLE (303) 661-9800 Classification: Small Quantity Generator TSD Activities: Not reported Violation Status: No violations found FINDS: Other Pertinent Environmental Activity Identified at Site: Aerometric Information Retrieval System/AIRS Facility Subsystem Integrated Compliance Information National Compliance Data Base National Emissions Trends National Toxics Inventory Resource Conservation and Recovery Act Information system Toxics Release Inventory	RCRIS-SQG FINDS	1001959954 COD983792011
175	ANDERSON BONELESS BEEF 909 E 75TH AVE DENVER, CO 80229 LUST: Log Date: 7/5/00 Event ID: 8263 Status: Closed UST: Facility ID: 3532 Owner Name: ANDERSON BONELESS BEEF, Owner Address: 909 E 75TH AVE DENVER, CO 80229 Owner ID: 283 Tank ID: 9891 Tank Count: 22036 Tank Tag Date: 3532-1 Tank Capacity: 2000 Tank Chemical: Gasoline Facility ID: 3532 Owner Name: ANDERSON BONELESS BEEF, Owner Address: 909 E 75TH AVE DENVER, CO 80229 Owner ID: 283 Tank ID: 9892 Tank Count: 22036 Tank Tag Date: 3532-2 Tank Capacity: 2000 Tank Chemical: Gasoline	LUST UST	U003117777 N/A

MAP FINDINGS
FOCUS MAP 45

Map ID	Site	Database(s)	EPA ID Number
182	LEWCOR INCORPORATED DBA SIR SPEEDY PRINTING 525 E 70TH AVE UNIT 1E ADAMS CITY, CO 80022 FINDS: Other Pertinent Environmental Activity Identified at Site: Aerometric Information Retrieval System/AIRS Facility Subsystem	FINDS	1004448930 110001972474
182	565 EAST 70TH AVENUE 565 EAST 70TH AVENUE DENVER, CO <p style="text-align: center;">Click this hyperlink while viewing on your computer to access additional ERNS detail in the EDR Site Report.</p>	ERNS	92289717 N/A
182	KITCHEN SAVERS, INC 605 E 70TH AVE #2 THORNTON, CO 80229 RCRIS: Owner: PHILLIP JAMES (303) 287-4748 EPA ID: COR000001180 Contact: PHILLIP JAMES (303) 287-4748 Classification: Conditionally Exempt Small Quantity Generator TSDF Activities: Not reported Violation Status: No violations found FINDS: Other Pertinent Environmental Activity Identified at Site: Resource Conservation and Recovery Act Information system	RCRIS-SQG FINDS	1004679916 COR000001180
182	CONCRETE WEST INC 605 E 70TH AVE UNIT 1 DENVER, CO 80229 RCRIS: Owner: JESCO ENTERPRISES INC (612) 944-7700 EPA ID: COR000006155 Contact: JUDITH RUSSELL (303) 288-8015 Classification: Small Quantity Generator TSDF Activities: Not reported	RCRIS-SQG FINDS	1001115715 COR000006155

MAP FINDINGS
FOCUS MAP 45

<u>Map ID</u>	<u>Site</u>	<u>Database(s)</u>	<u>EPA ID Number</u>
	CONCRETE WEST INC (Continued) Violation Status: No violations found FINDS: Other Pertinent Environmental Activity Identified at Site: Resource Conservation and Recovery Act Information system		1001115715
182	BUDGET TRANSMISSION CENTER 665 EAST 70TH AVENUE DENVER, CO 80229 FINDS: Other Pertinent Environmental Activity Identified at Site: Integrated Compliance Information	FINDS	1005620951 110012374947
182	A-PAK PRINTING INCORPORATED 665 EAST 70TH AVENUE SUITE 2B DENVER, CO 80229 FINDS: Other Pertinent Environmental Activity Identified at Site: Aerometric Information Retrieval System/AIRS Facility Subsystem	FINDS	1006583321 110002376081

FOCUS MAP 45 ORPHAN SUMMARY

City	EDR ID	Site Name	Site Address	Zip	Database(s)
ADAMS CITY	1003877667	WASTE TRANSPORT INC.	52ND, 72ND, AND 76TH AVENUES	80022	CERC-NFRAP
ADAMS CITY	1004679127	UNIQUE AUTOMOTIVE SERVICE CENTER	1225-1229 70TH AVE	80022	RCRIS-SQG, FINDS
COMMERCE CITY	1000858241	DERBY SERVICE INC	7200 HWY 2	80022	LUST, UST, CO TRUST
COMMERCE CITY	1004680466	BIG O TIRES	7350 HWY 2	80022	RCRIS-SQG, FINDS
COMMERCE CITY	S105529618		6900 HWY 2 #18	80022	CO ERNS, CDL
COMMERCE CITY	S106121710		6900 HWY 2 - MORNING SIDE TRAILER PARK	80022	CO ERNS, CDL
COMMERCE CITY	U003401063	COMMERCE CITY SERVICE CENTER	7450 HWY 2	80022	LUST, UST
COMMERCE CITY	U003517491	ABANDONED VACANT LOT	6560 HWY 2	80022	LUST, UST
COMMERCE CITY	U003748747	DIAMOND SHAMROCK 647	7770 HWY 2	80022	LUST, UST, CO TRUST
COMMERCE CITY	S105567607	SAPP BROTHERS TRUCK STOP	7120 E 49TH ST	80022	LUST
COMMERCE CITY	1007372465	52ND AND DAHLIA	52ND AND DAHLIA	80022	CERCLIS
COMMERCE CITY	1003877422	LANDFILL	E. 53RD @ NEWPORT	80022	CERC-NFRAP
COMMERCE CITY	1003877423	LANDFILL	E 56TH AT LEYDEN	80022	CERC-NFRAP
COMMERCE CITY	1004680447	PCL CONSTRUCTION RESOURCES INC	7815 HWY 6 & 85	80022	RCRIS-SQG, FINDS
COMMERCE CITY	1004654714	LANDFILL, INC	62ND & BRIGHTON BLVD	80022	CERC-NFRAP
COMMERCE CITY	1003877428	LANDFILL @ 63RD & QUEBEC	63RD AVE. @ QUEBEC STREET	80022	CERC-NFRAP
COMMERCE CITY	S104877614	WILDLIFE PIT II	72ND AND YORK STREET	80022	SWF/LF
COMMERCE CITY	1000363081	MERRITT EQUIPMENT CO	9339 HWY 85	80640	RCRIS-SQG, FINDS, LUST, UST
COMMERCE CITY	U003400596	JOSEPH T RYERSON & SON	6600 HWY 85	80022	LUST, UST
COMMERCE CITY	1003877425	VACANT LOT AT 5597 MONACO	ADJ MONACO & E. 56TH AVE.	80022	CERC-NFRAP
COMMERCE CITY	S106482996		9000 BLK OF I-76	80022	CO ERNS, CDL
COMMERCE CITY	1007273092	CHEVRON HARPEL OIL CO	5480 BRIGHTON BLVD	80022	FTTS INSP
COMMERCE CITY	1000472006	PACKAGING CORP OF AMERICA	5501 BRIGHTON BLVD - AREA B	80022	RCRIS-SQG, FINDS, LUST, UST
COMMERCE CITY	S102050974	RIVERSIDE CEMETARY	5201 BRIGHTON BLVD	80022	LUST
COMMERCE CITY	U003122638	HARPEL OIL CO	5480 BRIGHTON BLVD	80022	LUST, UST, CO TRUST
COMMERCE CITY	U003401455	KYGO	9801 DAHLIA	80022	UST
COMMERCE CITY	U003196819	PARKWAY MARKET CENTER	6000 DAHLIA ST	80022	LUST, UST
COMMERCE CITY	S102050954	CHEVRON USA INC #70273	5999 DEXTER ST	80022	LUST, CO TRUST
COMMERCE CITY	S105567466	MAINTENANCE FACILITY	5200 E HWY	80022	LUST
COMMERCE CITY	1003877451	IVY AND 50TH STREET	IVY AT 50TH STREET	80022	CERC-NFRAP
COMMERCE CITY	1004654716	LEYDEN AND 48TH STREET	LEYDEN	80022	CERC-NFRAP
COMMERCE CITY	1003877454	MAGNOLIA & 56TH	MAGNOLIA AND 56TH	80022	CERC-NFRAP
COMMERCE CITY	U003241499	U SAVE MART	6590 MONACO PKWY	80022	LUST, UST
COMMERCE CITY	S105854476	BRODA INERT FILL	9109 MONOCO STREET	80022	SWF/LF
COMMERCE CITY	1003877450	I-270 AND QUEBEC	QUEBEC NR I-270.	80216	CERC-NFRAP
COMMERCE CITY	1003877424	LANDFILL/DUMP	SANDCREEK AT NEWPORT	80022	CERC-NFRAP
DENVER	U003517575	CDOT PARCEL 49	I-70 & BRIGHTON BLVD 44TH ST& BRIGHTON BLVD	80216	LUST, UST
DENVER	S104038104	CDOT DENVER	I-70 / WASHINGTON	80216	LUST
DENVER	1004679548	GEM INDUSTRIES	2655 HWY 224	80229	RCRIS-SQG, FINDS
DENVER	S105567231	PEPPER TANK CO	3063 OR 3099 BRIGHTON BLVD	80216	LUST
DENVER	1000486225	OMAHA AND GRANT SMELTER	42ND & VINCENT ST.	80216	CERCLIS, FINDS
DENVER	U003730974	CDOT - HUMBOLDT STREET	44TH & HUMBOLDT	80216	LUST, UST
DENVER	S105684362	CDOT PARCEL 42 AKA VALENTINE LUMBER)	1610 E 46TH AVEI-70 / BRIGHTON BLVD	80216	LUST

FOCUS MAP 45 ORPHAN SUMMARY

City	EDR ID	Site Name	Site Address	Zip	Database(s)
DENVER	U003121319	MONTGOMERY WARD - 1889	445 W 53RD PL	80216	LUST, UST
DENVER	U003967850	DUAD VIII RV AND MARINE	801 E 54TH AVE	80216	UST
DENVER	1004446939	SOUTH DAKOTA CEMENT	220 E 54TH AVE	80216	FINDS, LUST
DENVER	U003401146	DON WARD & CO	241 W 56TH AVE	80216	LUST, UST, CO TRUST
DENVER	U003967879	GENERAL AIR SERVICES & SUPPLY COMPANY	881 E 57TH AVE	80216	UST
DENVER	U003967704	CAREY/ WEST INC	486 E 58TH AVE	80216	UST
DENVER	U003967298	HAMILTON LINEN	1480 E 61ST	80216	UST
DENVER	S102052823	HAMEL & REW	1450 E 61ST AVE	80216	LUST
DENVER	U003119760	ANHEUSER-BUSCH INC	1455 E 62ND AVE	80216	LUST, UST
DENVER	U003124295	PAULS MARINE SERVICE	550 W 62ND AVE	80216	LUST, UST, CO TRUST
DENVER	U003240225	B & B ENTERPRISES	380 W 62ND AVE	80216	LUST, UST
DENVER	1003877367	TRI-COUNTY LDFL	64TH & HURON	80022	CERC-NFRAP
DENVER	1000142981	MESA OIL INC	17300 HWY 72	80216	RCRIS-SQG, FINDS
DENVER	1001230648	SOUTH PLATTE AND 58TH ST DRUMS SITE	1 BLOCK N OF INTERSECTION OF 58TH &	80216	CERC-NFRAP
DENVER	U003119925	RUAN LEASING	7340 BRIGHTON BLVD	80216	UST, CO TRUST
DENVER	S103852326	GOODSTEIN TRUST - NORWEST BANK O	3403 BRIGHTON BLVD	80216	LUST, CO TRUST
DENVER	S105053825	ABF TRUCKING	5871 N BROADWAY	80216	LUST, CO ERNS
DENVER	1001815757	H & R AUTO SALVAGE	5440 COOK	80216	RCRIS-SQG, FINDS
DENVER	U003967787	MURPHY ASPHALT	6335 DOWNING	80216	UST
DENVER	S102719856	BRENNAN KAMMERZELL PROPERTY	5680 EMERSON ST	80216	LUST
DENVER	1004679783	LUCENT TECHNOLOGIES	4744 FOREST ST UNIT K	80216	RCRIS-SQG, FINDS
DENVER	U003120503	CHEROKEE STEAM PLANT	6198 FRANKLIN ST	80216	LUST, UST, AST
DENVER	U003240871	HVH TRANSPORTATION	5630 N FRANKLIN ST	80216	LUST, UST
DENVER	U003121232	STOKES/ELLIS FOODS	5590 HIGH ST	80216	LUST, UST
DENVER	1004445004	UNITED PAINT & BODY	851 E HIGHWAY 224 UNIT A1	80229	RCRIS-SQG, FINDS
DENVER	1003877786	INTERSTATE-270 DRUM	INTERSECTION 1-70 & 270 & SAND CREEK	80216	CERC-NFRAP
DENVER	1007091661	LIFESPAN TECHNOLOGY RECYCLING	4770 IVY ST UNIT B	80216	RCRIS-SQG
DENVER	1001213088	AET ENVIRONMENTAL	4301 JACKSON ST	80216	PADS, RCRIS-SQG, FINDS
DENVER	S102051367	BROOK GRANVILLE	4699 MARION	80216	LUST
DENVER	S106107613	CCOD PUBLIC WORKS -WASTEWATER MANGEMENT	5100 N MARION NORTH SIDE OF TREATMENT PLANT	80216	LUST
DENVER	1000300482	SUMMIT CONSTRUCTORS, INC.	5472 VALLEY HIGHWAY	80216	RCRIS-SQG, FINDS
DENVER	1001486984	CORVETTE CONNECTION	5380 N WASHINGTON	80216	RCRIS-SQG, FINDS
DENVER	U003967778	UNITED RENTALS	6121 WASHINGTON	80216	UST
DENVER	1001227130	SUN ENTERPRISES INC	8877 N WASHINGTON	80229	RCRIS-SQG, FINDS
DENVER	1004678670	SUNSET AUTO BROKERS	7182 N WASHINGTON	80229	RCRIS-SQG, FINDS
DENVER	1004679729	COLOR ON WHEELS	7192 N WASHINGTON	80229	RCRIS-SQG, FINDS
DENVER	U003883474	UNITED RENTALS #607	6400 N WASHINGTON	80229	UST, AST
DENVER	1004262769	DAWN INDUSTRIES INC	4410 N WASHINGTON	80216	LUST, UST
DENVER	S102327822	DENVER MERCHANDISE MART	5850 N WASHINGTON ST	80216	LUST
DENVER	S102327921	LAFARGE CORP	5230 N WASHINGTON ST	80216	LUST
DENVER	S102719898	GLOBEVILLE INN	4633 N WASHINGTON	80216	LUST
DENVER	S105567495	LAWRENCE E BOOCO	5539 WASHINGTON ST	80216	LUST
DENVER	S106107615	FORMER HUSKEY STATION	5735 WASHINGTON AKA 5755 WASHINGTON	80216	LUST
DENVER	S106422079	NORTH WASHINGTON TRANSFER STATE	5350 N. WASHINGTON STREET	80216	SWF/LF
DENVER	U003240873	I-70 & WASHINGTON CONOCO	4605 N WASHINGTON	80216	LUST, UST, CO TRUST
DENVER	U003241223	PONY EXPRESS COURIER CORP	5478 N WASHINGTON ST	80216	LUST, UST
DENVER	U003241599	WESTERN FOOD & IMPORTING CO	5720 N WASHINGTON	80216	LUST, UST

FOCUS MAP 45 ORPHAN SUMMARY

City	EDR ID	Site Name	Site Address	Zip	Database(s)
DENVER	1000927698	CHAMPION BOXED BEEF	5900 YORK ST	80216	LUST, UST
DENVER	S105567505	NATIONAL BY PRODUCTS INC	5701 YORK ST 5800 YORK ST	80216	LUST
DENVER	U003550442	NATIONAL BY-PRODUCTS	5800 YORK ST	80216	LUST, UST
DENVER	S105567560	METRO WASTEWATER	6550 YORK ST 6450 YORK	80229	LUST
HENDERSON	U003116359	SCOTT SCHAFFER DBA LLL & J INC	8811 HWY 6 & 85	80640	LUST, UST
HENDERSON	1004679713	COLO DOT 76 BRIDGE AT HWY 85	10100 INTERSTATE 76	80640	RCRIS-SQG, FINDS
HENDERSON	U003967906	THERMO GAS	9699 I 76	80640	UST
HENDERSON	S105567467	E&R TRUCKING INC	5200 W 78TH AVE PO BOX 37	80640	LUST
HENDERSON	1001217795	CONVIENCE PLUS WAREHOUSE	9150 HIGHWAY 85	80640	RCRIS-SQG, FINDS
HENDERSON	1004679417	COLORADO DEPT OF HWYS - HENDERSO	8200 HWY 85 MP 295.72	80640	RCRIS-SQG, FINDS
HENDERSON	U003662979	BRONCUCIA PROPERTY	8701 HWY 85	80640	LUST, UST
HENDERSON	U003967899	MERRITT EQUIPMENT CO	9339 HWY 85	80640	UST
HENDERSON	S104583981	WARNER ENTERPRISES	9239 US HWY 85	80640	HAZNET
HENDERSON	U003400573	CDOT DERBY	8200 US HWY 85	80640	LUST, UST
HENDERSON	U003120487	MATERIAL DIST CENTER	9500 I-76	80640	LUST, UST, CO TRUST
HIGHLANDS RANCH	1004680027	G & G CLEANERS DBA ONE HOUR MARTINIZING	9385 S COLORADO #108	80216	RCRIS-SQG, FINDS
THORNTON	S105567735	ADAMS COUNTY DRIVER EDUCATION	96TH AVE / N WASHINGTON ST	80229	LUST
THORNTON	1004679413	COLORADO DEPT OF HWYS - THORNTON	7100 PENNSYLVANIA SH224 MP0.61	80229	RCRIS-SQG, FINDS
THORNTON	1004679407	COLORADO DEPT OF HWYS - THORNTON	7800 N. VALLEY HWY MP 217.17	80229	RCRIS-SQG, FINDS
THORNTON	1001268202	PEERLESS TYRE	8021 N WASHINGTON	80229	LUST
THORNTON	S104303849	WESTERN DAIRY	12450 N WASHINGTON	80229	LUST, CO ERNS
THORNTON	U003240746	GASAMAT #107	8551 N WASHINGTON	80229	LUST, UST, CO TRUST

Section 3

**County Level Orphan
Sites**

WELD COUNTY, CO - ORPHAN SUMMARY

City	EDR ID	Site Name	Site Address	Zip	Database(s)
AULT	S105247554		GREELEY SUB		CO ERNS
AULT	200113351		GREELEY SUB		HMIRS
AULT	S105247706		SEC:18, TWN:7N, RG:66W		CO ERNS
AULT	S104300667		S18 T7N R66W; MP 171		CO ERNS
AULT	S104301018		S18 T7N R662; 4 MILES EAST		CO ERNS
BELLEVIEW	2002620002	1 AND 2 ROOSEVELT ROAD	1 AND 2 ROOSEVELT ROAD	0	ERNS
BRIGHTON	98428973	RD 2 AND RD 17 1/8 NORTH EAST 1/8	RD 2 AND RD 17 1/8 NORTH EAST 1/8		ERNS
BRIGHTON	2000530459	SOUTHEAST CORNER OF	SOUTHEAST CORNER OF	0	ERNS
BRIGHTON	96478292	FACILITY PIPING / CORROSION	FACILITY PIPING / CORROSION		ERNS
BRIGHTON	92295096	OFF WELD CTY RD NO. 4 AND I-76	OFF WELD CTY RD NO. 4 AND I-76		ERNS
BRIGHTON	96493307	ROADS 4 AND ROAD 15	ROADS 4 AND ROAD 15		ERNS
BRIGHTON	8768025	3113 WELD CNTY ROAD #17	3113 WELD CNTY ROAD #17		ERNS
BRIGHTON	93478292	WELD COUNTY RD 6 AND HIGHWAY 85	WELD COUNTY RD 6 AND HIGHWAY 85		ERNS
BRIGHTON	93317302	WELD COUNTY RD 6 AND HIGHWAY 85	WELD COUNTY RD 6 AND HIGHWAY 85		ERNS
BRIGHTON	90182025	1245 WELD COUNTY RD 19	1245 WELD COUNTY RD 19		ERNS
BRIGHTON	2000542133	WELD COUNTY ROAD 4 AT	WELD COUNTY ROAD 4 AT	0	ERNS
BY NEBRASKA STATE LIN	S104299197		LIMA 2 MISSLE SILO/EAST OF HWY. 71		CO ERNS
DACONO	S104303921		RD 11 / HWY 52 (SW CORNER)		CO ERNS
DACONO	99628795	RD 11 AND HWY 52 SW CORNER	RD 11 AND HWY 52 SW CORNER		ERNS
DACONO	S104792285		5355 COLORADO AVENUE		CO ERNS
DACONO	S106483055		.10 MILES S. / .25 W. OF HWY 85 & COUNTY RD. 22		CO ERNS
DACONO	92282801	NORTH OF RD 16.5/NE 1/4, SEC 29, T2N, R68W	NORTH OF RD 16.5/NE 1/4, SEC 29, T2N, R68W		ERNS
DACONO	S105125807		NORTHWEST QUARTER SEC:11 TWNSHP:1N RNG:67W		CO ERNS
DACONO	S105247559		I-25 SB		CO ERNS
DACONO	S106028865		WELD COUNTY RD 15 100 YDS FROM WELD COUNTY RD 10		CO ERNS
DACONO	S104301040		4205 WELD COUNTY ROAD 11		CO ERNS
DACONO	S104302043		WELD COUNTY ROAD 12 .1 W WELD COUNTY ROAD 15		CO ERNS
DENVER	96501545	DOT #57219L PRIVATE CROSSING	DOT #57219L PRIVATE CROSSING		ERNS
EATON	S105811880		OFF OF WELD COUNTY RD 31		CO ERNS
EATON	S106028833		WELD COUNTY RD. 74		CO ERNS
ERIE	99637658	NE 1/4 OF THE NE 1/4	NE 1/4 OF THE NE 1/4		ERNS
ERIE	S105684333	MILE HIGH SHOOTING RANGE II	1745 HIGHWAY 7		VCP
ERIE	S105684332	MILE HIGH SHOOTING RANGE I	1745 HIGHWAY 7		VCP
ERIE	96468533	DUMPING CHEMICALS DOWN DRAIN TO SEWER/HAS BEEN GOING ON FOR	DUMPING CHEMICALS DOWN DRAIN TO SEWER/HAS BEEN GOING ON FOR		ERNS
ERIE	2000528119	NORTH EAST QUARTER	NORTH EAST QUARTER	0	ERNS
ERIE	91224837	ERIE LANDFILL (POTENTIAL DUMPING SITE)	ERIE LANDFILL (POTENTIAL DUMPING SITE)		ERNS
ERIE	S105911641		I-25-IN MEDIAN		CO ERNS
ERIE	99628780	INTERSECTION WELD COUNTY ROAD 10.5 AND WELD COUNTY ROAD 1	INTERSECTION WELD COUNTY ROAD 10.5 AND WELD COUNTY ROAD 1		ERNS
ERIE	8872254	PHILLIPS MACHINERY	PHILLIPS MACHINERY		ERNS
ERIE	99651179	1/4 MI SOUTHWEST OF WELD COUNTY RD 12 AND COUNTY RD 3	1/4 MI SOUTHWEST OF WELD COUNTY RD 12 AND COUNTY RD 3		ERNS

WELD COUNTY, CO - ORPHAN SUMMARY

City	EDR ID	Site Name	Site Address	Zip	Database(s)
ERIE	S101289207	LAILDLAW NORTH	1441 WELD COUNTY ROAD 6		SWF/LF
EVANS	93398950	E 1/2, SW 1/4, SEC 23 R66W, T5N	E 1/2, SW 1/4, SEC 23 R66W, T5N		ERNS
EVANS	S105053640		49TH ST. ACROSS ASHCROFT DRAW		CO ERNS
EVANS	91210629	COUNTY RD 52	COUNTY RD 52		ERNS
EVANS	94061873		3303 EMPIE ST		HMIRS
EVANS	S104300126		EAST HALF OF SW QUARTER, S23, R66W, T5N		CO ERNS
EVANS	S106343401		HELEN HILL PARK		CO ERNS
EVANS	2002597477	INDUSTRIAL PARKWAY	INDUSTRIAL PARKWAY	0	ERNS
EVANS	93350827	LOUIS RADEMACHER 11-30	LOUIS RADEMACHER 11-30		ERNS
EVANS	96478332	1 MILE S ON HWY 166 TO COUNTY RD 13 S 1.5 MILES / SEC 30	1 MILE S ON HWY 166 TO COUNTY RD 13 S 1.5 MILES / SEC 30		ERNS
EVANS	93478332	1 MILE S ON HWY 166 TO COUNTY RD 13 S 1.5 MILES / SEC 30, T3	1 MILE S ON HWY 166 TO COUNTY RD 13 S 1.5 MILES / SEC 30, T3		ERNS
EVANS	S104299063		RESIDENTIAL AREA		CO ERNS
EVANS	S104303241		SMALL STREAM IN PKG LOT OF STATE FARM INSURANCE		CO ERNS
EVANS	S104300129		S30, T3N, R67W/1M S HWY 166 TO CNTY RD13		CO ERNS
EVANS	S104300101		S30, T3N, R67W		CO ERNS
EVANS	93350823	UNKNOWN ROAD	UNKNOWN ROAD		ERNS
EVANS	S104889331		100 YARDS NORTH OF TRUCK STOP		CO ERNS
F LUPTON	S105053845		HWY 85 NB		CO ERNS
FIRESTONE	S106121758		CIMARRON / WELD COUNTY RD. 24		CO ERNS
FOR LUPTON	S104303435		LYMAN J BARNEY #1;S16 R66W T2N; 4 MILE NORTHEAST O		CO ERNS
FORT COLLINS	89120833	43308 N. CR #15	43308 N. CR #15		ERNS
FORT COLLINS	8868077	WASTE WATER TREATMENT PLANT #2	WASTE WATER TREATMENT PLANT #2		ERNS
FORT LUPTON	S106028913		HWY 52 / WELD COUNTY RD. 19		CO ERNS
FORT LUPTON	S104889406		HWY 52 / 85		CO ERNS
FORT LUPTON	S105737163		HWY 85 / WELD COUNTY RD. 18		CO ERNS
FORT LUPTON	S105737079		HWY 85 / WELD CTY RD. 22-1 MILE EAST		CO ERNS
FORT LUPTON	94383787	P C UNIT 12-9	P C UNIT 12-9		ERNS
FORT LUPTON	96478498	CITY OF FT. LUPTON	CITY OF FT. LUPTON		ERNS
FORT LUPTON	88478498	CITY OF FT. LUPTON	CITY OF FT. LUPTON		ERNS
FORT LUPTON	S104549676		FACTORY ROAD, 3/4 MILE NE OF SEWAGE PLANT		CO ERNS
FORT LUPTON	S105247676		INTERSECTION OF HIGHWAY 52 / WELD COUNTY RD 41		CO ERNS
FORT LUPTON	89350693	FT. LUPTON DRINKING WATER SUPPLY	FT. LUPTON DRINKING WATER SUPPLY		ERNS
FORT LUPTON	S104792284		1/2 MILE SE OF ROADS 18 / 23		CO ERNS
FORT LUPTON	S104303343		1 1/4 MILE NE HWY 85 / ROAD 26		CO ERNS
FORT LUPTON	99639462	0.5 MILE WEST OF WELD COUNTY 7 AND 16	0.5 MILE WEST OF WELD COUNTY 7 AND 16		ERNS
FORT LUPTON	9998060539		1 1/4 MILE NE HWY 85 & ROAD 26		HMIRS
FORT LUPTON	2000034009		1/2 MILE SE OF ROADS 18 & 23		HMIRS
FORT LUPTON	2000034010		1/2 MILE SE OF ROADS 18 & 23		HMIRS
FORT LUPTON	S105247566		NORTH OF TOWN ON COUNTY ROAD 18		CO ERNS
FORT LUPTON	S106482984		SW QTR, NW QTR, SEC 18, TWNSHP 2N, RANGE 6W		CO ERNS
FORT LUPTON	S105737241		NE QUART OF THE 6PM-SEC:4,TWN:1N,RNG:66W		CO ERNS
FORT LUPTON	8868307	NORTHWEST QUARTER OF THE NORTHWEST QUARTER;SECTION 20,TOWNSH	NORTHWEST QUARTER OF THE NORTHWEST QUARTER;SECTION 20,TOWNSH		ERNS
FORT LUPTON	8869358	NORTHWEST QUARTER;SECTION 20;TOWNSHIP 2 NORTH;RANGE 66 WEST;	NORTHWEST QUARTER;SECTION 20;TOWNSHIP 2 NORTH;RANGE 66 WEST;		ERNS

WELD COUNTY, CO - ORPHAN SUMMARY

City	EDR ID	Site Name	Site Address	Zip	Database(s)
FORT LUPTON	875353	SEC 35, 2 N, 67 WEST 10 MILES SE OF FORTH LUPTON	SEC 35, 2 N, 67 WEST 10 MILES SE OF FORTH LUPTON		ERNS
FORT LUPTON	92270032	SEC 23, R67W, T1N	SEC 23, R67W, T1N		ERNS
FORT LUPTON	8861779	THE SERIVCE STATION	THE SERIVCE STATION		ERNS
FORT LUPTON	S104299944		7008 WCR 23 1/2		CO ERNS
FORT LUPTON	S104300142		WCR 18 1/2 HWY 85		CO ERNS
FORT LUPTON	S105811816		13005 WELD CTY RD. 18.5-THE SPINDLE B CRUDE GATHER		CO ERNS
FORT LUPTON	98010413		WELD COUNTY ROAD		HMIRS
FORT LUPTON	S104302825		6811 WELD COUNTY ROAD 31		CO ERNS
FORT SMITH	91080423		16805 WELD COUNTY RD 19 1/2		HMIRS
FREDERICK	99639461	INTERSECTION CR 16 AND CR7/ NORTH 0.02 MI AND WEST 0.02 MI	INTERSECTION CR 16 AND CR7/ NORTH 0.02 MI AND WEST 0.02 MI		ERNS
FREDERICK	S104302763		2/10 MILES FROM RD 16 / RD 7		CO ERNS
FREDERICK	S104792200		5134 MOUNT PAWNEE AVENUE; SUMMIT VIEW SUBDIV		CO ERNS
FT LUPTON	S104302323		10 N 14TH STREET; NE CORNER		CO ERNS
FT LUPTON	8872224	CONOCO PIPELINE	CONOCO PIPELINE		ERNS
FT LUPTON	S104301939		FT. LUPTON WATER TREATMENT PLANT		CO ERNS
FT LUPTON	S104303279		FT. LUPTON STATION; 13172 WELD COUNTY ROAD 20		CO ERNS
FT LUPTON	98460358	LYMAN J BARNEY NO. 1	LYMAN J BARNEY NO. 1		ERNS
FT LUPTON	S104302764		2/10 MILE EAST OF HWY 52 / ROAD 9		CO ERNS
FT LUPTON	92269939	POND (UNNAMED) LOCATED PARALLEL TO HWY 85 COMING INTO TOWN -	POND (UNNAMED) LOCATED PARALLEL TO HWY 85 COMING INTO TOWN -		ERNS
FT LUPTON	S104303568		S20 T2W R66W; NEAR FT LUPTON (SPINDLE 'B' LINE)		CO ERNS
FT LUPTON	1004261229	FORT LUPTON COMPRESSOR STATION	16116 WCR 22		VCP
FT LUPTON	S105156535	VOLLMAR LIQUIDS TERMINAL	11315 WCR 22		VCP
GILCREST	S104299837		19855 HWY 85		CO ERNS
GILCREST	S104299963		1936 HWY 85		CO ERNS
GILCREST	93326389	1936 HWY 85	1936 HWY 85		ERNS
GILCREST	96120968		INT OF COUNTY ROADS		HMIRS
GILCREST	S104302138		INT OF COUNTY ROADS		CO ERNS
GILCREST	S104549620		IRRIGATION POND NEAR GILCREST		CO ERNS
GILCREST	S104303408		1/4 MILE SE OF WELD COUNTY RDS		CO ERNS
GILCREST	9998090600		1/4 MILE SE OF WELD COUNTY RDS		HMIRS
GILCREST	S105529419		NE:1/4 OF SE 1/4 OF SEC 34, TWN:4N, RNG:66W		CO ERNS
GILCREST	98455711	PLATTE RIVER AT COUNTY RD 42	PLATTE RIVER AT COUNTY RD 42		ERNS
GILL	94400431	HWY 392 AND COUNTY RD 59/SOUTH AND WEST INTO LEASE SITE, 2 M	HWY 392 AND COUNTY RD 59/SOUTH AND WEST INTO LEASE SITE, 2 M		ERNS
GILL	S104517381		JUNCTION OF COUNTY RD 66 AND ROUTE 57, WELD COUNTY		CO ERNS
GILL	S104299014		1.5 MI. S. OF GILL; HWY 37		CO ERNS
GILL	2000671012	UNTY ROAD 59	UNTY ROAD 59		ERNS
GREELEY	99632679	14TH AVE AND 9TH STREET	14TH AVE AND 9TH STREET		ERNS
GREELEY	S104300606		HWY 34 / 39TH AVENUE		CO ERNS
GREELEY	9511010224		HWY 34 & 39TH AVENUE		HMIRS
GREELEY	S104299521		37TH ST., ST. VRAIN / EVANS-INTERSECTION		CO ERNS
GREELEY	2002599498	37TH STREET AND 35TH AVE	37TH STREET AND 35TH AVE	0	ERNS
GREELEY	S104300765		3009 WEST 49TH STREET		CO ERNS
GREELEY	97071095		HWY 85 AND WELD RD		HMIRS

WELD COUNTY, CO - ORPHAN SUMMARY

City	EDR ID	Site Name	Site Address	Zip	Database(s)
GREELEY	S104298618		HIGHWAY 85 AND 22ND STREET HIGHWAY 85 AND 22ND ST		CO ERNS
GREELEY	S104303943		HWY 85		CO ERNS
GREELEY	S104302807		HWY 85 / WELD ROAD		CO ERNS
GREELEY	99628796	HWY 85	HWY 85		ERNS
GREELEY	S105125863		HWY 85 NB - 1/2 MILE NORTH OF WELD COUNTY RD. 6		CO ERNS
GREELEY	S106483066		3200 BLOCK OF 52ND. AVE @ 32ND. ST.-T-BONE DIV.		CO ERNS
GREELEY	98578911	CALLER NOTICED STRONG ODOR THAT IRRITATES THE NOSE / PLANT M	CALLER NOTICED STRONG ODOR THAT IRRITATES THE NOSE / PLANT M		ERNS
GREELEY	96478397	COLO DEPT OF HEALTH	COLO DEPT OF HEALTH		ERNS
GREELEY	96478415	CONSTRUCTION WORK IN PROGRESS AT MCKEE HALL	CONSTRUCTION WORK IN PROGRESS AT MCKEE HALL		ERNS
GREELEY	96459986	CONSTRUCTION WORK IN PROGRESS AT MCKEE HALL	CONSTRUCTION WORK IN PROGRESS AT MCKEE HALL		ERNS
GREELEY	S104300362		616 GEORGE STREET		CO ERNS
GREELEY	95111213		GUTTERSON WELL LOCATION		HMIRS
GREELEY	91219376	HOLIDAY VILLAGE-3102 17TH AVE. UNIT 117	HOLIDAY VILLAGE-3102 17TH AVE. UNIT 117		ERNS
GREELEY	91227073	ON HWY 49	ON HWY 49		ERNS
GREELEY	S105911695		INTERSECTION OF 16TH ST. / HWY 85		CO ERNS
GREELEY	974061101	INTERSECTION OF 10TH AVE AND 6TH STREET	INTERSECTION OF 10TH AVE AND 6TH STREET		ERNS
GREELEY	96478227	LANDFILL OPERATED BY WASTE MANAGEMENT LANDFILL LEACHATE	LANDFILL OPERATED BY WASTE MANAGEMENT LANDFILL LEACHATE		ERNS
GREELEY	95100102		LEASE PROVATE PROPERTY		HMIRS
GREELEY	99651133	LOWER POUDE RIVER	LOWER POUDE RIVER		ERNS
GREELEY	95070945		1/2 MILE SW COUNTY RD 42&43		HMIRS
GREELEY	S104301329		1/2 MILE SW COUNTY ROAD 42 / 43		CO ERNS
GREELEY	S104300053		MONFORT PLANT- GREELEY		CO ERNS
GREELEY	99628799	MONFORT BEEF INC. HWY 85	MONFORT BEEF INC. HWY 85		ERNS
GREELEY	S105811807		NE/4-NW1/4-SEC:14,TWN:5N,RNG:67W		CO ERNS
GREELEY	S104298681		NEAR 47TH / 20TH ST.		CO ERNS
GREELEY	S104303802		NEAR BLISS RD (NEAR AIRPORT ON PRIVATE PROPERTY)		CO ERNS
GREELEY	878633	PIPE THAT COMES FROM UNDERGROUND STORAGE TANK, OUTSIDE	PIPE THAT COMES FROM UNDERGROUND STORAGE TANK, OUTSIDE		ERNS
GREELEY	S105125822		POUDER RIVER APPROXIMATELY 1 MILE EAST OF GREELEY,		CO ERNS
GREELEY	S104303167		5230 POUDE RIVER CANYON (POUDRE CANYON @ MILTON SEAMAN		CO ERNS
GREELEY	S105247677		NE QTR OF THE NE SEC, SEC:22, TWN:5N, RNG:65W		CO ERNS
GREELEY	S104517441		ROAD 36 ROAD 53 2/10 WEST-SOUT		CO ERNS
GREELEY	9900014907		ROAD 36 ROAD 53 2/10 WEST-SOUT		HMIRS
GREELEY	98459843	SEMI AND A CAR HAD ACCIDENT / UNKNOWN DETAILS	SEMI AND A CAR HAD ACCIDENT / UNKNOWN DETAILS		ERNS
GREELEY	S106343418		4416 S. SHENANDOAH-HILLENSPARK SUB. DIV.		CO ERNS
GREELEY	90060274		O STREET		HMIRS
GREELEY	S104300088		16 STREET AMOCO		CO ERNS
GREELEY	93343250	STREET ADDRESS UNKNOWN	STREET ADDRESS UNKNOWN		ERNS
GREELEY	90172625	AA STREET/TRANSPORTATION DIVISION	AA STREET/TRANSPORTATION DIVISION		ERNS
GREELEY	S105529528		SW/NW, SEC:26,TWN:5N,RNG:66W		CO ERNS
GREELEY	S104299076		1035 THIRD ST.		CO ERNS
GREELEY	S104302287		U-PUMP-IT; 1225 7TH AVENUE		CO ERNS

WELD COUNTY, CO - ORPHAN SUMMARY

City	EDR ID	Site Name	Site Address	Zip	Database(s)
GREELEY	92478227	WASTE MANAGEMENT - GREELEY LANDFILL	WASTE MANAGEMENT - GREELEY LANDFILL		ERNS
GREELEY	92030441		WATTERS & HOP #13-13 & 14B		HMIRS
GREELEY	S104299667		WCR 49, 6 MI S. KERSEY		CO ERNS
GREELEY	S105529388		WELD COUNTY RD 32 / 37 1/4 MILE		CO ERNS
GREELEY	9999080423		14520 WELD CITY RD #64		HMIRS
HENDERSON	2002056073		COUNTY RD #4, 1/8 MILE EAST OF		HMIRS
HENDERSON	2002600416	1/8 MILE EAST OF I-76	1/8 MILE EAST OF I-76	0	ERNS
HUDSON	S105529433		HWY 52 / WELD COUNTY RD. 41		CO ERNS
HUDSON	S104299088		22400 I-76 ACCESS ROAD		CO ERNS
HUDSON	96478792	APPARENT MIDNIGHT DUMP	APPARENT MIDNIGHT DUMP		ERNS
HUDSON	S104301767		I-76 AT MILE MARKER 31 (HUDSON EXIT)		CO ERNS
HUDSON	S104549615		CTY RD 47 / HW 52		CO ERNS
HUDSON	S104299806		EXIT 34 OFF OF I-76(KERSEY RD-WCR#49EXIT		CO ERNS
HUDSON	94371811	1 MILE S. OF HUDSON - ALONG I-76	1 MILE S. OF HUDSON - ALONG I-76		ERNS
HUDSON	94369368	1/4 MILE N OF 11700 BLOCK OF WELD COUNTY RD. 49 / NEAR BOX E	1/4 MILE N OF 11700 BLOCK OF WELD COUNTY RD. 49 / NEAR BOX E		ERNS
HUDSON	94369309	1/4 MILE N OF 11700 BLOCK OF WELD COUNTY RD. 49 / NEAR BOX E	1/4 MILE N OF 11700 BLOCK OF WELD COUNTY RD. 49 / NEAR BOX E		ERNS
HUDSON	92270150	2 MILES WEST, 4-5 MILES N. OF HUDSON, CO	2 MILES WEST, 4-5 MILES N. OF HUDSON, CO		ERNS
HUDSON	S106028872		I-76 NB		CO ERNS
HUDSON	S104299523		2 MI. W. 4-5 MI N. OF HUDSON		CO ERNS
HUDSON	S104877624	COLORADO INCINERATION SERVICE, INC.	12311 WCR 41		SWF/LF
JOHNSTOWN	S104301231		I25 / JOHNSTON CORNER		CO ERNS
JOHNSTOWN	S106028907		NWNE: SEC:33, TWN:5N, RNG:67W		CO ERNS
JOHNSTOWN	S106121828		NWSW - SEC:20, TWN:5N, RNG:67W		CO ERNS
KEENESBURG	S104303153		500 BLOCK OF MARKET STREET		CO ERNS
KEENESBURG	S105811927		WELD COUNTY RD. 59		CO ERNS
KEENESBURG	93322046	WELD COUNTY RD 51 & RD 20, E 1/4 MILE, THEN NORTH - OIL WELL	WELD COUNTY RD 51 & RD 20, E 1/4 MILE, THEN NORTH - OIL WELL		ERNS
KEENESBURG	S103485634	KEENESBURG LANDFILL (COAL MINE)	13495 WELD CR 61		SWF/LF
KEENESBURG	S104302555		I-76, 6 MILES EAST OF KEENESBURG		CO ERNS
KEENESBURG	S105854484	RATTLER RIDGE COMPOSTING	6MILES NORTH OF KEENESBURG ON WCR 18		SWF/LF
KERSEY	95090961		1ST AND TRUMBELL STREET		HMIRS
KERSEY	91090110		COUNTY ROAD 49		HMIRS
KERSEY	92050718		CTY RD 49 & 52		HMIRS
KERSEY	89103836	3 MILES NORTH AND 6 MILES EAST OF KERSEY	3 MILES NORTH AND 6 MILES EAST OF KERSEY		ERNS
KERSEY	92278294	SEC 16, WELL #2/200 YDS FROM PLATTE RIVER	SEC 16, WELL #2/200 YDS FROM PLATTE RIVER		ERNS
KERSEY	S105737197		SESE-SEC:8,TWN:5N,RNG:64W - JERGUNS B8-10		CO ERNS
KERSEY	S104301092		UNION PACIFIC RAILROAD (MAIN ST / LAYTON ST)		CO ERNS
KERSEY	S105763154	CONQUEST NORTH	WCR 53 AND 46		SWF/LF
KERSEY	S104301308		WELD COUNTY RAOD 53 BTWN WCR 42 / WCR 46; 5 MILE		CO ERNS
LA SALLE	984514162	09/01/1998	09/01/1998		ERNS
LA SALLE	984514161	09/01/1998	09/01/1998		ERNS
LA SALLE	S105529456		207 - 1ST 207 FIRST AVENUE		CO ERNS
LA SALLE	91061018		RD 37 BATAVIA		HMIRS
LA SALLE	2002623667	US 85 AND FIRST ST.	US 85 AND FIRST ST.	0	ERNS
LA SALLE	984455030	COLORADO HWY 394 ABOUT AT WELD CN RD 35	COLORADO HWY 394 ABOUT AT WELD CN RD 35		ERNS

WELD COUNTY, CO - ORPHAN SUMMARY

City	EDR ID	Site Name	Site Address	Zip	Database(s)
LA SALLE	S104303035		COLORADO HWY 394 AT WELD COUNTY ROAD 35		CO ERNS
LA SALLE	91237133	GREELY SUBDIVISION	GREELY SUBDIVISION		ERNS
LA SALLE	984514160	SOUTHEAST OF NORTHEAST QUARTER OF SEC 15	SOUTHEAST OF NORTHEAST QUARTER OF SEC 15		ERNS
LA SALLE	S104303086		SOUTHEAST OF NORTHEAST 1/4 OF S15 T4N R65W		CO ERNS
LA SALLE	S105125897		SW OF SW SEC 8, TWN54N R4E W1/2		CO ERNS
LA SALLE	S104302587		PRIMA OIL / GAS LEASE "MOSER #1"		CO ERNS
LA SALLE	872874	LA SALLE RR YRD	LA SALLE RR YRD		ERNS
LA SALLE	S104299143		TRAIN DEPOT		CO ERNS
LA SALLE	92020277		UPRC 76G 25G SE NW SEC7 4N 65W		HMIRS
LA SALLE	S104303210		WCH 46 WCR 43 1/2 N ON WEST SI		CO ERNS
LA SALLE	S104549667		15020 WELD COUNTY RD 47		CO ERNS
LAFAYETTE	96511479	0500 WELD COUNTRY RD 3 AND HIGHWAY 7	0500 WELD COUNTRY RD 3 AND HIGHWAY 7		ERNS
LASELLE	2000537309	15020 WELD COUNTY RD. 47	15020 WELD COUNTY RD. 47	0	ERNS
LOCHBOUY	S104303070		I-76 AT MP 27.5		CO ERNS
LOCHBOUY	981881	CRANE TRUCK DRIVE LINE BROKE AND RUPTURED FUEL TANK	CRANE TRUCK DRIVE LINE BROKE AND RUPTURED FUEL TANK		ERNS
LONGMONT	S104299153		AT ENTRANCE OF COUNTY LANDFILL/LONGMONT		CO ERNS
LONGMONT	96482622	HISTORICAL AGRICULTURAL USAGE OF PROPERTY	HISTORICAL AGRICULTURAL USAGE OF PROPERTY.		ERNS
LONGMONT	99628900	4045 WELD CNTY RD 22 / VEHICLE MAINTENANCE FACILITY	4045 WELD CNTY RD 22 / VEHICLE MAINTENANCE FACILITY		ERNS
LUCERNE	S105737225		15741 ROUTE 392		CO ERNS
LUCERNE	94394549	HWY 392 & 85 N / APPROX 7-10 MILES W OF LUCERNE	HWY 392 & 85 N / APPROX 7-10 MILES W OF LUCERNE		ERNS
LUCERNE	2002628698	15741 ROUTE 392	15741 ROUTE 392	0	ERNS
LUCERNE	S104303428		33134 HWY 85		CO ERNS
LUCERNE	2000541478	LUCERNE GAS PLANT	LUCERNE GAS PLANT	0	ERNS
LUCERNE	S104792189		31495 WELD COUNTY ROAD 43		CO ERNS
MEAD	S106028915		I-25 NB		CO ERNS
MEAD	S104302872		SOUTHBOUND HWY I-25 NEAR MM 244		CO ERNS
MEAD	97101075		598 3RD ST		HMIRS
MEAD	93382693	301 4TH ST.	301 4TH ST.		ERNS
MEAD	S104302844		598 3RD STREET		CO ERNS
MEAD	98010315		598 3RD STREET		HMIRS
MEADE	8868106	201 3RD ST /LONGMONT COOP AT MEADE	201 3RD ST /LONGMONT COOP AT MEADE		ERNS
MEADE	S104300823		WELD COUNTY ROAD 32		CO ERNS
MILLIKEN	92288992	24506 HIGHWAY 257-GRAVEL PIT 2 RIVERS ROAD, SAND & GRAVEL PI	24506 HIGHWAY 257-GRAVEL PIT 2 RIVERS ROAD, SAND & GRAVEL PI		ERNS
MILLIKEN	2003134857		HWY 60 & RD 23 SOUTH 1/10 EAST		HMIRS
MILLIKEN	S105529673		BETWEEN RACHEL / QUINTIN- ON LILAC ST.		CO ERNS
MILLIKEN	96478846	BRINE & CRUDE - EVAPORATION POND IN FIELD	BRINE & CRUDE - EVAPORATION POND IN FIELD		ERNS
MILLIKEN	93478846	E. OF I-25 AT JOHNSTOWN TO HWY 257 TO MILLIKEN / 10600 WELD	E. OF I-25 AT JOHNSTOWN TO HWY 257 TO MILLIKEN / 10600 WELD		ERNS
MILLIKEN	93320754	E. OF I-25 AT JOHNSTOWN TO HWY 257 TO MILLIKEN / 10600 WELD	E. OF I-25 AT JOHNSTOWN TO HWY 257 TO MILLIKEN / 10600 WELD		ERNS
MILLIKEN	8720917	1-3/4 MI S OF MILIKEN CO RD ON RT 21 EAS	1-3/4 MI S OF MILIKEN CO RD ON RT 21 EAS		ERNS
MILLIKEN	92060595		WELD CO RD 23/46 1/2 SOUTH		HMIRS
NEW RAYMER	S104301241		N01 LAUNCH CONTROL FACILITY; NW/SW S26 R58W T8N		CO ERNS

WELD COUNTY, CO - ORPHAN SUMMARY

City	EDR ID	Site Name	Site Address	Zip	Database(s)
NEW RAYMER	96460708	STORAGE TANK. (NOT SPECIFIED IF ABOVE GROUND OR BELOW GROUND	STORAGE TANK. (NOT SPECIFIED IF ABOVE GROUND OR BELOW GROUND		ERNS
NUNN	96476349	978 HWY 85	978 HWY 85		ERNS
NUNN	S104301702		978 HWY 85		CO ERNS
NUNN	S104303381		54043 WELD COUNTY ROAD 37		CO ERNS
NW/4 SEC 34-T6N-R65W	S104298750		NEAR WELD CO. RD. 43 / 62		CO ERNS
PECKHAM	S104303895		1/2 SOUTHWEST OF ROAD 35 / ROA		CO ERNS
PECKHAM	9999020040		1/2 SOUTHWEST OF ROAD 35 & ROA		HMIRS
PECKHAM	9900000667		1/2 SOUTHWEST OF ROAD 35 & ROA		HMIRS
PIERCE	S104792242		1ST AVENUE / SHAFER STREET		CO ERNS
PIERCE	S105529581		GREELEY SUBDIVISION-COUNTY RD. 88		CO ERNS
PIERCE	878649	1 MILE WEST OF PIERCE, CO. SW QTER OF SEC 21 8N, 66W	1 MILE WEST OF PIERCE, CO. SW QTER OF SEC 21 8N, 66W		ERNS
PIERCE	89117701	PEIRCE BATTERY	PEIRCE BATTERY		ERNS
PIERCE	89117528	PERCE UNIT	PERCE UNIT		ERNS
PLATTEVILLE	S105763150	A-1 ORGANICS COMPOST	HWY. 66, BETWEEN WCR 13 AND 19		SWF/LF
PLATTEVILLE	95021025		HWY 85		HMIRS
PLATTEVILLE	S104299130		HWY 85 JUST NO. OF TOWN		CO ERNS
PLATTEVILLE	S105911709		6/10THS OF A MILE E. OF HWY 85-ON CTY RD. 36		CO ERNS
PLATTEVILLE	94400474	COUNTY RD 32.5 / 2 MILES W OF TOWN	COUNTY RD 32.5 / 2 MILES W OF TOWN		ERNS
PLATTEVILLE	94379530	FARM LOCATED AT 17978 WELD COUNTY RD. 39 / E 1/2, SEC 1, T53	FARM LOCATED AT 17978 WELD COUNTY RD. 39 / E 1/2, SEC 1, T53		ERNS
PLATTEVILLE	91223667	FORT ST. VRAIN, 16805 WELD CNTY RD #19.5	FORT ST. VRAIN, 16805 WELD CNTY RD #19.5		ERNS
PLATTEVILLE	91222358	FORT ST. VRAIN 16805 WELD COUNTY RD NO 19 1/2	FORT ST. VRAIN 16805 WELD COUNTY RD NO 19 1/2		ERNS
PLATTEVILLE	90170825	FORT ST. VRAIN PLANT	FORT ST. VRAIN PLANT		ERNS
PLATTEVILLE	90158637	FORT SAINT VRAIN FACILITY 16805 WELD COUNTY RD NR 19 1/2	FORT SAINT VRAIN FACILITY 16805 WELD COUNTY RD NR 19 1/2		ERNS
PLATTEVILLE	94111322		JUNCTION HWY 66 & WCR 17		HMIRS
PLATTEVILLE	S104300767		JUNCTION HWY 66 / WELD COUNTY ROAD 17		CO ERNS
PLATTEVILLE	S104792266		LIZ SEKICH NUMBER 6 OFF WELD CTY RD 34 / 15		CO ERNS
PLATTEVILLE	S101715258	HIGHWAY 66 COMPOSTING	1/2 M N OF HWY 66, 100FT. WEST OF WCR 17		SWF/LF
PLATTEVILLE	91236090	85 HWY NORTH	85 HWY NORTH		ERNS
PLATTEVILLE	90165363	WEST OF PLATTEVILLE	WEST OF PLATTEVILLE		ERNS
PLATTEVILLE	S105125835		SEC: 10 TWNSHP: 3 NORTH RANGE:67 WEST		CO ERNS
PLATTEVILLE	S106343408		SWSW-SEC:33,TWN:4N,RNG:67W-KOESTER 13,14,23-33		CO ERNS
PLATTEVILLE	S105763158	PATINA	WCR 28 AND 41		SWF/LF
PLATTEVILLE	S105763159	KERR MCGEE	WCR 32 AND 37		SWF/LF
PLATTEVILLE	94041247		WELD COUNTY RDS		HMIRS
PLATTEVILLE	91224263	16805 WELD COUNTY ROAD NO. 19.5	16805 WELD COUNTY ROAD NO. 19.5		ERNS
PLATTEVILLE	90164425	16805 WELD COUNTY RD 19 1/2	16805 WELD COUNTY RD 19 1/2		ERNS
PLATTEVILLE	2000547465	WELL SITE: LIZ SEKICH NUMBER 6	WELL SITE: LIZ SEKICH NUMBER 6	0	ERNS
PLATTVILLE	89117489	N. SIDE OF RD/5-8 MI E. OF PORT & US 85	N. SIDE OF RD/5-8 MI E. OF PORT & US 85		ERNS
PROSPECT VALLEY	S104298738		2.5 MI. S. OF PROSPECT VALLEY, HWY 79		CO ERNS
ROGGEN	93302415	E. OF TOWN 2.5-3 MILES, ON ACCESS RD. PAST COUNTY RD. 386, 1	E. OF TOWN 2.5-3 MILES, ON ACCESS RD. PAST COUNTY RD. 386, 1		ERNS
ROGGEN	89117509	WELD CNTY RD #386	WELD CNTY RD #386		ERNS

WELD COUNTY, CO - ORPHAN SUMMARY

City	EDR ID	Site Name	Site Address	Zip	Database(s)
ROGGEN	2000091140		WELD COUNTY RD 73 & ROAD 8 1/2		HMIRS
ROGGEN	S104889324		WELD COUNTY RD 73 / RD 8 1/2		CO ERNS
S15 T1N R67W	S104299507		FREDERICK BOOSTER STATION		CO ERNS
S20, T3N, R66W	S104299514		1/2 MI E. OF PLATTEVILLE		CO ERNS
SEVERANCE	2003643276	NORTH 1 1/2 MILE ON WEST SIDE	NORTH 1 1/2 MILE ON WEST SIDE		ERNS
SEVERANCE	S104303796		SEWAGE TREATMENT PLANT		CO ERNS
SEVERANCE	99650787	SEWAGE TREATMENT PLANT GRAYCON COMPANY	SEWAGE TREATMENT PLANT GRAYCON COMPANY		ERNS
SEVERANCE	S105811940		WELD COUNTY RD. 23, PAST WELD COUNTY RD. 78		CO ERNS
SEVERN	S104303599		COUNTY RD 74 / 21; .6 MILES NORTH OF 74 ON W SID		CO ERNS
SEVREM	99651131	COUNTY RD 21, 0.6 MILES NORTH OF CR 74 ON THE WEST SIDE	COUNTY RD 21, 0.6 MILES NORTH OF CR 74 ON THE WEST SIDE		ERNS
STRASBURG	2002618687	3600 STRASBURG MILE RD	3600 STRASBURG MILE RD	0	ERNS
UNINCORPORATED	S104299563		W I-25 / HWY 52, T2N R68W S29 NE1/4		CO ERNS
WATTENBURG	93332534	HWY 85 N, PAST BRIGHTON RD 6, GO LEFT HEADING W, 1ST GATE E	HWY 85 N, PAST BRIGHTON RD 6, GO LEFT HEADING W, 1ST GATE E		ERNS
WATTENBURG	S104299890		OFF OF ROAD 6		CO ERNS
WELD	95110583		US 85 MILEMARKER 309		HMIRS
WELD COUNTY	S100796639	LONGMONT SWDF,CITY OF	1998 W #119		HISTORICAL LANDFILL
WELD COUNTY	S104301978		I-25 / CO 119 (MM241)		CO ERNS
WELD COUNTY	S104302758		I-76 / MP 58		CO ERNS
WELD COUNTY	96478873	02/09/1996	02/09/1996		ERNS
WELD COUNTY	S104299511		SW 1/4 S21, T2N, R66W		CO ERNS
WELD COUNTY	S104517424		SW 1/4 S3 T1N R67W		CO ERNS
WELD COUNTY	94382683	SW 1/4, SEC 35, T2N, R68W	SW 1/4, SEC 35, T2N, R68W		ERNS
WELD COUNTY	S104301500		I-25 126 FEET NORTH OF MP 239		CO ERNS
WELD COUNTY	S105053691		INTERSTATE 25 (NB)		CO ERNS
WELD COUNTY	8715498	1 3/4MI.S.OF GREEKY-LOVELAND HWY 34	1 3/4MI.S.OF GREEKY-LOVELAND HWY 34		ERNS
WELD COUNTY	S104300648		HWY 392 / 85 N/ APPROX 7-10 MI W LUCERNE		CO ERNS
WELD COUNTY	S104301833		S21 3N 67W; INTERSECTION OF STATE HWY 66 / WELD		CO ERNS
WELD COUNTY	96482938	HWY 52 AND WELD CNTY RD 23-1/4 MILE SOUTH OF INTERSECTION	HWY 52 AND WELD CNTY RD 23-1/4 MILE SOUTH OF INTERSECTION		ERNS
WELD COUNTY	S104299171		HWY 52 / CTY. RD. 19, MILEMKR. 16		CO ERNS
WELD COUNTY	S104299566		HWY 52 / WCR 7		CO ERNS
WELD COUNTY	S104302151		HWY 52 / WELD COUNTY ROAD 23- 1/4 MILE SOUTH OF IN		CO ERNS
WELD COUNTY	S104302753		3760 HWY 52		CO ERNS
WELD COUNTY	S104301593		HWY 52; COUNTY ROAD 11 SOUTH 3/4 MILE		CO ERNS
WELD COUNTY	2002623055	HWY 85	HWY 85	0	ERNS
WELD COUNTY	S104303358		I-76 @ MP 28		CO ERNS
WELD COUNTY	89117623	ADJACENT TO GREELY/LOVELAND IRRIGATION C	ADJACENT TO GREELY/LOVELAND IRRIGATION C		ERNS
WELD COUNTY	S104889362		I-25 AND MEAD EXIT		CO ERNS
WELD COUNTY	S104303779		APPOX 4 MILES N OF HWY 52/LESS THAN .5 MI N OF I-2		CO ERNS
WELD COUNTY	S104299976		APPROX 1 1/2 M S OF CTY RD 5 / 6		CO ERNS
WELD COUNTY	S104300715		ARROWHEAD SUBDIVISION; WELL #UPV27-1862H6		CO ERNS
WELD COUNTY	S104302040		I-25 AT MEAD EXIT #245		CO ERNS
WELD COUNTY	8868158	BATMAN INJECTION WELL/LEASED ON PRIVATE	BATMAN INJECTION WELL/LEASED ON PRIVATE		ERNS
WELD COUNTY	89117458	BERNARD E. TEETS; BLEASE	BERNARD E. TEETS; BLEASE		ERNS
WELD COUNTY	2002612312	BETWEEN RACHEL COURT & QUINTINE	BETWEEN RACHEL COURT & QUINTINE	0	ERNS

WELD COUNTY, CO - ORPHAN SUMMARY

City	EDR ID	Site Name	Site Address	Zip	Database(s)
WELD COUNTY	S104299515		BIG DRY CREEK 3286 WCR 23		CO ERNS
WELD COUNTY	91234432	BRANNING LEASE/NE, NE, SEC 25, T7N, R68W	BRANNING LEASE/NE, NE, SEC 25, T7N, R68W		ERNS
WELD COUNTY	S104301274		CLIFFORD HALLER @ SPINDLE FIELD; S11 T1N R67W		CO ERNS
WELD COUNTY	96477681	CNTY RD. 79 & 80	CNTY RD. 79 & 80		ERNS
WELD COUNTY	S104301408		COLORADO 392 AT WELD COUNTY ROAD 35		CO ERNS
WELD COUNTY	S104301407		COLORADO 76 WESTBOUND .1 MILE EAST OF MP 31		CO ERNS
WELD COUNTY	S104301864		COLORADO 25 1 N COLORADO 56		CO ERNS
WELD COUNTY	S104301691		CONQUEST 2-28 TREATING FACILITY, 5 MILES WEST		CO ERNS
WELD COUNTY	S104303552		CORNER OF I-25 / HWY 119		CO ERNS
WELD COUNTY	S104299050		COUNTY RD 76; SE/4 SEC. 26-T7N-R66W		CO ERNS
WELD COUNTY	S104302407		COUNTY ROAD 3 1/4 SW OFF HWY 52		CO ERNS
WELD COUNTY	S104792193		COUNTY RD 7, 1/2 MILE N OF COUNTY RD 14 1/2		CO ERNS
WELD COUNTY	S100796640	HORST SWDS (AKA ERIE SWDS)	2240WELD CTY #5		HISTORICAL LANDFILL
WELD COUNTY	S104300358		DEL CAMINO TRUCK WASH/I25 EXIT 240		CO ERNS
WELD COUNTY	89117433	2 MI E. OF I-25 EXIT 235 ON COUNTY RD 15	2 MI E. OF I-25 EXIT 235 ON COUNTY RD 15		ERNS
WELD COUNTY	8875004	1 MI E. OF HWY 85 ON COLO. CORD/1200FT N	1 MI E. OF HWY 85 ON COLO. CORD/1200FT N		ERNS
WELD COUNTY	S104792192		I-76, EAST OFF RAMP, EXIT 60		CO ERNS
WELD COUNTY	S104300928		EMERY 31-13 #1; S13 T1N R68W		CO ERNS
WELD COUNTY	S104300418		FLOYD SHAW UNIT #1; SW OF SW S1,T2N,R67W		CO ERNS
WELD COUNTY	90150733	FRED HUETT #2 WELL NORTHWEST OF THE NORTHEAST QUADRANT, SECT	FRED HUETT #2 WELL NORTHWEST OF THE NORTHEAST QUADRANT, SECT		ERNS
WELD COUNTY	93478873	FROM HWY 85, GO EAST ON HWY 52, S ON COLO RD 35	FROM HWY 85, GO EAST ON HWY 52, S ON COLO RD 35		ERNS
WELD COUNTY	93333368	FROM HWY 85, GO EAST ON HWY 52, S ON COLO RD 35	FROM HWY 85, GO EAST ON HWY 52, S ON COLO RD 35		ERNS
WELD COUNTY	90171862	I-25 FRONTAGE RD & COUNTY LINE ROAD	I-25 FRONTAGE RD & COUNTY LINE ROAD		ERNS
WELD COUNTY	S104301220		GUNNISON LEASE; S9 3N 64W; GARY RANCH		CO ERNS
WELD COUNTY	S104301762		HSR KNOW 13-3; SW 1/4 SW 1/4 S3 R67W T5N		CO ERNS
WELD COUNTY	S104299249		US HWY 85, WCR 6 SW CORNER		CO ERNS
WELD COUNTY	8874943	1MI E. IF HWY 85 IN COLO CORD. 1200 FT N	1MI E. IF HWY 85 IN COLO CORD. 1200 FT N		ERNS
WELD COUNTY	96478114	INTERSECTION ON W-11 & N-16 (SEE SURVEY)	INTERSECTION ON W-11 & N-16 (SEE SURVEY)		ERNS
WELD COUNTY	S106343373		INTERSECTION OF WELD COUNTY RD 25 / 20		CO ERNS
WELD COUNTY	90478114	INTERSECTION ON W-11 & N-16 (SEE SURVEY)	INTERSECTION ON W-11 & N-16 (SEE SURVEY)		ERNS
WELD COUNTY	8861747	INTERSECTION RD 36 & 55 WELD CNTY RDS	INTERSECTION RD 36 & 55 WELD CNTY RDS		ERNS
WELD COUNTY	S104302654		JOHNSON'S CORNER		CO ERNS
WELD COUNTY	S104299077		.2 MI N. OF CTY. RD. 30 ON CTY. RD. 49		CO ERNS
WELD COUNTY	S104300251		1/4 MILE NORTH OF 11760 WELD COUNTY ROAD		CO ERNS
WELD COUNTY	S104301545		1/4 MILE FROM ROAD 39 / 1/2 MILE SOUTH OF COLORA		CO ERNS
WELD COUNTY	S104301238		1 MILE SOUTH OF COLORADO/WYOMING STATE LINE ON HWY		CO ERNS
WELD COUNTY	S104303504		1/2 MILE WEST OF WELD COUNTY ROAD 6 / 61		CO ERNS
WELD COUNTY	89150025	1/4 MILE E OF CNTY 21 ON HWY 392	1/4 MILE E OF CNTY 21 ON HWY 392		ERNS
WELD COUNTY	S104302899		MILEMARKER 94.80		CO ERNS
WELD COUNTY	S104301756		MILEPOST 501		CO ERNS
WELD COUNTY	S104299773		8-9 MILES EAST OF I25 ON HWY 257		CO ERNS
WELD COUNTY	S104299159		MOODY #1; SW SW SEC. 29-T5N-R65W		CO ERNS
WELD COUNTY	89117627	1/4 MI N. OF HWY 7 ONE. E. CNTY LINE RD	1/4 MI N. OF HWY 7 ONE. E. CNTY LINE RD		ERNS
WELD COUNTY	S104298907		NW NE 23 T1N R67W		CO ERNS

WELD COUNTY, CO - ORPHAN SUMMARY

City	EDR ID	Site Name	Site Address	Zip	Database(s)
WELD COUNTY	S104303839		NW NE S17 T9N R64W "UPRC BAUR 17-1"		CO ERNS
WELD COUNTY	S104300528		NW NE S23 T6N R64W		CO ERNS
WELD COUNTY	S104302376		NE NE S10 T1N R68W; WEST OF I-25; 1/2 MILE OFF WELD		CO ERNS
WELD COUNTY	S104302215		NE NE S13 T1N R68W		CO ERNS
WELD COUNTY	S104299106		NE/4 NE/4 SEC 25-T1N-R68W		CO ERNS
WELD COUNTY	S106028863		NENE-SEC:28,TWN:1N,RNG:67W-YOXALL #10 WELL		CO ERNS
WELD COUNTY	S106343361		NESW-SEC:18,TWN:2N,RNG:65W		CO ERNS
WELD COUNTY	94413296	NORGEN WELL / NE 1/4, SE 1/4, SEC 14, T.3N, R.67W	NORGEN WELL / NE 1/4, SE 1/4, SEC 14, T.3N, R.67W		ERNS
WELD COUNTY	S104298696		I-25 NORTHBOUND, MKR. 237		CO ERNS
WELD COUNTY	S104300690		3 MI NW OF FT LUPTON; S26 T2N R67W		CO ERNS
WELD COUNTY	S104300387		SE NW S9 3N 67W - "PSC 12-9"		CO ERNS
WELD COUNTY	S104299061		NW/4 NW/4 SEC.19-T4N-R65W		CO ERNS
WELD COUNTY	S106343363		NWSW-SEC:35,TWN:3N,RNG:66W		CO ERNS
WELD COUNTY	S106343352		NWSW-SEC:8, TWN:3N, RNG:61W-F QUARTER CIRCLE #1		CO ERNS
WELD COUNTY	99643935	3MI SOUTHWEST OF FT LUPTON/ NORTHWEST QRT OF NORTHEAST QRTR	3MI SOUTHWEST OF FT LUPTON/ NORTHWEST QRTR OF NORTHEAST QRTR		ERNS
WELD COUNTY	8720860	SO OF HIWAY 56 NEAR BAXTER	SO OF HIWAY 56 NEAR BAXTER		ERNS
WELD COUNTY	S104299518		N. OF WCR 70 ON WCR 43		CO ERNS
WELD COUNTY	S104303724		3MI SOUTHWEST OF FT LUPTON, NW 1/4 NW1/4 S23 R67W		CO ERNS
WELD COUNTY	S104300395		SW OF NE S23 T2N R65W		CO ERNS
WELD COUNTY	S104792268		OFF HWY 392 / CTY RD 59; SW OF NE OF S23 T6N R64		CO ERNS
WELD COUNTY	2000547907	OFF HWY 392 AND	OFF HWY 392 AND	0	ERNS
WELD COUNTY	89117457	PEETS, B;	PEETS, B;		ERNS
WELD COUNTY	S104302233		PELTIER GAS UNIT #1; WALSENBURG FIELD; T1N, R67W N		CO ERNS
WELD COUNTY	S105247693		NE Q OF NE Q SEC36 T2N R67W		CO ERNS
WELD COUNTY	S104301752		#1 REEBES 41-15; NE NE S15 T4N R65W		CO ERNS
WELD COUNTY	S104303466		ROAD 2 / ROAD 17; 1/2 N 1/8 E		CO ERNS
WELD COUNTY	S104300055		RUPERT #1, S9-465		CO ERNS
WELD COUNTY	S104299508		NW1/4 S7 T4N R65W		CO ERNS
WELD COUNTY	S104298610		I-25 SB, 2 MILES FROM WY BORDER		CO ERNS
WELD COUNTY	S105437778	BROOMFIELD COMPOSTING FACILITY	5 MI SE OF LASALLE		SWF/LF
WELD COUNTY	S104299067		NE/4 SE/4 SEC 30-T2N-R67W		CO ERNS
WELD COUNTY	S104549602		SEC 16, NE RANGE 66 WEST TS 2N; 4 MILES N. OF FT L		CO ERNS
WELD COUNTY	S104299161		SEC 29-T12N-R56W		CO ERNS
WELD COUNTY	S104299150		SE/4 SEC 29 / NW/4 SEC 33-T1N-R67W		CO ERNS
WELD COUNTY	89120512	SECTION 14, TOWNSHIP 1 NORTH, RANGE 67 WEST SPINDLE CONSOLID	SECTION 14, TOWNSHIP 1 NORTH, RANGE 67 WEST SPINDLE CONSOLID		ERNS
WELD COUNTY	S104299598		NORTH SIDE OF HWY 34, QTR MILE E OF I25		CO ERNS
WELD COUNTY	S104301095		WEST SIDE WELD COUNTY ROAD 13 BETWEEN WCR 8 / WC		CO ERNS
WELD COUNTY	S104299522		SNEIDER LEASE #UPRC 13-11E / 13-12E		CO ERNS
WELD COUNTY	96485072	SOME OIL MAY HAVE GOTTEN INTO DRY IRRIGATION DITCHES WHICH C	SOME OIL MAY HAVE GOTTEN INTO DRY IRRIGATION DITCHES WHICH C		ERNS
WELD COUNTY	S104302129		I-25 SOUTHBOUND OFF RAMP AT CO 119		CO ERNS
WELD COUNTY	S104299509		SW SW S13 T5N R65W		CO ERNS
WELD COUNTY	S104299136		NE/4 SW/4 SEC 28-T2N-R68W; SPINDLE FIELD		CO ERNS
WELD COUNTY	S104298986		NE/4 SW/4 SEC. 4-T1N-R68W		CO ERNS

WELD COUNTY, CO - ORPHAN SUMMARY

City	EDR ID	Site Name	Site Address	Zip	Database(s)
WELD COUNTY	S104298860		SW/4 SW/4 SEC. 19-T2N-R67W		CO ERNS
WELD COUNTY	S104299739		SWINNEY #2 WELL SW NW S15 T4N R65W		CO ERNS
WELD COUNTY	S104300951		S14 T1N R68W		CO ERNS
WELD COUNTY	S104301210		S29 T3N R65W		CO ERNS
WELD COUNTY	S104301076		S18 T7N R66W		CO ERNS
WELD COUNTY	96478860	TANK PIPING- FEEDER LINE (BURIED) TO STORAGE TANK FEEDER LIN	TANK PIPING- FEEDER LINE (BURIED) TO STORAGE TANK FEEDER LIN		ERNS
WELD COUNTY	S104301640		THE SWINK; SE 1/4 S21 T1N R68W		CO ERNS
WELD COUNTY	S104300836		UPRR 22J#2 S23 T3N R66W NW NW		CO ERNS
WELD COUNTY	S106121719		WCR 18 - .1 MILE EAST OF WCR 63		CO ERNS
WELD COUNTY	S104299812		WCR 24, BETWEEN WCR 17 / 19		CO ERNS
WELD COUNTY	S104299520		WCR 47, SOUTH OF COLORADO 14		CO ERNS
WELD COUNTY	S104299519		WCR 72 / WCR 43-INTERSECTION		CO ERNS
WELD COUNTY	S104299517		WCR 74, W. OF CORNISH		CO ERNS
WELD COUNTY	S104299513		WCR 21 / WCR 14.5-INTERSECTION		CO ERNS
WELD COUNTY	S104299510		WCR 29 BETWEEN WCR 38 / WCR 40		CO ERNS
WELD COUNTY	S104300814		WCR 28 / HWY 85		CO ERNS
WELD COUNTY	S104302886		2994 WCR #7, 2957 WCR #7, / 16234 WCR #47		CO ERNS
WELD COUNTY	S104792195		WCR 4 1/2 MILE EAST OF WCR 15		CO ERNS
WELD COUNTY	S100796698	COLO INCINERATION SERVICE INC	12311 WCR 41		HISTORICAL LANDFILL
WELD COUNTY	S100796637	NOTHERN COLO. BRINE	10600 WELD #54		HISTORICAL LANDFILL
WELD COUNTY	S100796635	LIDLAW SOUTH	1441 WELD CO RD		HISTORICAL LANDFILL
WELD COUNTY	S100796634	LIDLAW NORTH	1441 WELD RD 6		HISTORICAL LANDFILL
WELD COUNTY	S106028832		WELD COUNTY RD 51 / COLORADO HWY 52		CO ERNS
WELD COUNTY	S100796636	WELD COUNTY WASTE DISPOSAL	5019 WELD CR 35		HISTORICAL LANDFILL
WELD COUNTY	92280310	WELD COUNTY RD. 37	WELD COUNTY RD. 37		ERNS
WELD COUNTY	91226578	WELD COUNTY RD 35	WELD COUNTY RD 35		ERNS
WELD COUNTY	S106121721		WELD CR 36 -1/2MILE E. OF HWY 85		CO ERNS
WELD COUNTY	S106482970		WELD COUNTY RD 19 - 1 MILE S. OF COLORADO 52		CO ERNS
WELD COUNTY	S104298934		WELD COUNTY		CO ERNS
WELD COUNTY	S104299900		WELD COUNTY RD 35		CO ERNS
WELD COUNTY	S104299243		WELD COUNTY ROAD 51 / RD 20		CO ERNS
WELD COUNTY	S104301295		WELD COUNTY ROAD 36 / 46; NORTH 3/4 MILES FROM I		CO ERNS
WELD COUNTY	S104301221		1425 WELD COUNTY ROAD 32		CO ERNS
WELD COUNTY	S104302012		WELD COUNTY ROAD 49 .3 N WELD COUNTY ROAD 34 1/2		CO ERNS
WELD COUNTY	S104301918		WELD COUNTY ROAD 45 3/10 MILE N. OF CO 392		CO ERNS
WELD COUNTY	S104302929		6069 WELD COUNTY ROAD #5 / HWY 52		CO ERNS
WELD COUNTY	S105529587		WELD CR #37 AND WELD CR #10		CO ERNS
WELD COUNTY	S105529465		18300 E. WELD COUNTY RD. 4		CO ERNS
WELD COUNTY	92266999	8885 WELD COUNTY RD. 4	8885 WELD COUNTY RD. 4		ERNS
WELD COUNTY	S105737399		WELLSITE PEPPLER 3-36, SW 1/4 OF NW 1/4 OF SECTION		CO ERNS
WELD COUNTY	8720989	WHEAT FIELD IN DY LANDS	WHEAT FIELD IN DY LANDS		ERNS
WELD COUNTY	S104301743		200 YDS NORTH OF MM 54 ON CO HWY 52		CO ERNS
WELD COUNTY	8864700	YOXALL FARMS #8 NW 1/4 OF NE 1/4, SEC 28, TWN 1N, RAN 67W	YOXALL FARMS #8 NW 1/4 OF NE 1/4, SEC 28, TWN 1N, RAN 67W		ERNS
WIGGINS	96500465	200 YARDS NORTH OF MILE MARKER 54 ON COLORADO HIGHWAY 52, WE	200 YARDS NORTH OF MILE MARKER 54 ON COLORADO HIGHWAY 52, WE		ERNS

WELD COUNTY, CO - ORPHAN SUMMARY

City	EDR ID	Site Name	Site Address	Zip	Database(s)
WINDSOR	94060620		HWY 392		HMIRS
WINDSOR	2003636731	13180 HWY 392	13180 HWY 392		ERNS
WINDSOR	91208421	RTE 66 BLDG C 60 TANK FARM	RTE 66 BLDG C 60 TANK FARM		ERNS
WINDSOR	96501941	HSR KNOX 13-3 SW QRT OF THE SW QRT	HSR KNOX 13-3 SW QRT OF THE SW QRT		ERNS
WINDSOR	91224784	401 MAIN STREET CONOCO GAS STATION	401 MAIN STREET CONOCO GAS STATION		ERNS
WINDSOR	90169562	CO. RD. 66	CO. RD. 66		ERNS

LARIMER COUNTY, CO - ORPHAN SUMMARY

City	EDR ID	Site Name	Site Address	Zip	Database(s)
BELLVIEW	96478126	US 287 AND COUNTY ROAD 54E	US 287 AND COUNTY ROAD 54E		ERNS
BELLVIEW	90478126	US 287 AND COUNTY ROAD 54E	US 287 AND COUNTY ROAD 54E		ERNS
BELLVIEW	S104301965		POUDRE CANYON; ROUTE 14		CO ERNS
BELLVUE	S104298792		5821 WEST COUNTY RD 54E		CO ERNS
BERTHOUD	S104300091		MP 53.4 NEAR HIGHLAND STATION		CO ERNS
BERTHOUD	89117530	LON RESERVIOR	LON RESERVIOR		ERNS
BERTHOUD	S105811879		I-25 NB		CO ERNS
BERTHOUD	91206787	SOUTH OF COUNTY RD 10 BETWEEN RDS 19 AND 21	SOUTH OF COUNTY RD 10 BETWEEN RDS 19 AND 21		ERNS
BOULDER	96477589	M.P. 82.75 & 83	M.P. 82.75 & 83		ERNS
BOULDER	88477589	M.P. 82.75 & 83	M.P. 82.75 & 83		ERNS
BOULDER	8852254	MILE POST 82.75-83.0 NEAR BOULGER	MILE POST 82.75-83.0 NEAR BOULGER		ERNS
DENVER	97411290	UNK / MATERIAL WAS ON BOARD THE TRAIN	UNK / MATERIAL WAS ON BOARD THE TRAIN		ERNS
ESTES PARK	S105911582		109 / 111 W. ELKHORN		CO ERNS
ESTES PARK	S104301717		HWY 34		CO ERNS
ESTES PARK	984363091	HIGHWAY 34 OR TRAIL RIDGE ROAD	HIGHWAY 34 OR TRAIL RIDGE ROAD		ERNS
ESTES PARK	S104302966		HIGHWAY 34 OR TRAIL RIDGE ROAD		CO ERNS
ESTES PARK	2000531199	HWY 34	HWY 34	0	ERNS
ESTES PARK	S106028878		BLACK CANYON LIFT STATION		CO ERNS
ESTES PARK	S106028879		COLORADO HWY 34-4 MILES EAST OF ESTES PARK		CO ERNS
ESTES PARK	S104298844		ELK HORN ST. ACROSS FROM CITY BLDG.		CO ERNS
ESTES PARK	91221008	ESTES PARK	ESTES PARK		ERNS
ESTES PARK	S104302989		ESTES PARK LAKE		CO ERNS
ESTES PARK	99653767	FISH CREEK 2.5 MILES UPSTREAM FROM LAKE ESTES	FISH CREEK 2.5 MILES UPSTREAM FROM LAKE ESTES		ERNS
ESTES PARK	S104303674		1901 FISH CREEK ROAD; ABOVE LAKE ESTES ON FISH CREEK		CO ERNS
ESTES PARK	S106343362		INTERSECTION OF WOODSTOCK DR. / HWY 7		CO ERNS
ESTES PARK	S105053694		MARY LAKE SUB-STATION		CO ERNS
ESTES PARK	94401600	MARY'S LAKE	MARY'S LAKE		ERNS
ESTES PARK	S104303793		MARY'S LAKE POWER PLANT / RESERVOIR		CO ERNS
ESTES PARK	99649172	MARY'S LAKE POWER PLANT AND RESERVOIR / THERE IS NO PHYSICAL	MARY'S LAKE POWER PLANT AND RESERVOIR / THERE IS NO PHYSICAL		ERNS
ESTES PARK	96502218	PASSENGER CAR FUEL TANK VISITOR'S VEHICLE HAD AN ACCIDENT	PASSENGER CAR FUEL TANK VISITOR'S VEHICLE HAD AN ACCIDENT		ERNS
ESTES PARK	S104299942		RICKER CASTING STUDIOS		CO ERNS
ESTES PARK	984363090	SNOWPLOW SNOWPLOW WAS INVOLVED IN AN ACCIDENT WITH AN UNKNOW	SNOWPLOW SNOWPLOW WAS INVOLVED IN AN ACCIDENT WITH AN UNKNOW		ERNS
ESTES PARK	96499697	VISITOR'S VEHICLE HAD AN ACCIDENT	VISITOR'S VEHICLE HAD AN ACCIDENT		ERNS
ESTES PARK	S106483000		130 W. WONDERVIEW		CO ERNS
FORT COLLINS	S104302228		I-25 / HWY 14		CO ERNS
FORT COLLINS	S104301260		I-25 / HARMONY ROAD		CO ERNS
FORT COLLINS	93332472	1309 N. 287	1309 N. 287		ERNS
FORT COLLINS	2003127999		AT 3801 CANAL DRIVE		HMIRS

LARIMER COUNTY, CO - ORPHAN SUMMARY

City	EDR ID	Site Name	Site Address	Zip	Database(s)
FORT COLLINS	8868155	RD. 52 1 MILE EAST OF PLANT	RD. 52 1 MILE EAST OF PLANT		ERNS
FORT COLLINS	S104299737		ANHAUSER BUSCH - FERMENTING CELLAR		CO ERNS
FORT COLLINS	2003125831		I25 AT MM 264		HMIRS
FORT COLLINS	8861763	BEHIND BLDG, 5 X 55 GAL DRUMS +	BEHIND BLDG, 5 X 55 GAL DRUMS +		ERNS
FORT COLLINS	S104302999		BEHIND 1705 HEATHERIDGE RD IN IRRIGATION DITCH		CO ERNS
FORT COLLINS	S106483114		3000 BLOCK OF EAST STONEHAVEN		CO ERNS
FORT COLLINS	S104302344		3800 BLOCK OF PLATTE DRIVE		CO ERNS
FORT COLLINS	8868075	BOOK UNLIMITED	BOOK UNLIMITED		ERNS
FORT COLLINS	S104299409		PO BOX 20000		CO ERNS
FORT COLLINS	96477566	IT BROKE DUMPING	IT BROKE DUMPING		ERNS
FORT COLLINS	2002080856		903 BUCKINGHAM ST UNIT B		HMIRS
FORT COLLINS	2002079753		903 BUCKINGHAM ST UNIT B		HMIRS
FORT COLLINS	2002079752		903 BUCKINGHAM UNIT B		HMIRS
FORT COLLINS	2002022730		903 BUCKINGHAM UNIT B		HMIRS
FORT COLLINS	9999081686		903 BUCKINGHAM T SUITE B		HMIRS
FORT COLLINS	2000020912		903 BUCKINGHAM UNIT B		HMIRS
FORT COLLINS	2000110547		903 BUCKINGHAM UNIT B		HMIRS
FORT COLLINS	2000020911		903 BUCKINGHAM UNIT B		HMIRS
FORT COLLINS	9900010780		903 BUCKINGHAM T SUITE B		HMIRS
FORT COLLINS	200151		903 B BUCKINGHAM		HMIRS
FORT COLLINS	2000080227		903 BUCKINGHAM UNIT B		HMIRS
FORT COLLINS	2000081259		903 BUCKINGHAM UNIT B		HMIRS
FORT COLLINS	2000081252		903 BUCKINGHAM UNIT B		HMIRS
FORT COLLINS	S104792261		903 BUCKINHAM ST UNIT B		CO ERNS
FORT COLLINS	20016500		903 BUCKINHAM UNIT B		HMIRS
FORT COLLINS	S105737128		CACHE LA POUDE RIVER		CO ERNS
FORT COLLINS	96457945	CALLER ALLEGED THAT COMPANY BRINGS BACK CONTAINERS/DRUMS TO	CALLER ALLEGED THAT COMPANY BRINGS BACK CONTAINERS/DRUMS TO		ERNS
FORT COLLINS	9998060276		3700 CANAL		HMIRS
FORT COLLINS	S105565331	USDA CROP RESEARCH LAB	1701 CENTRE		VCP
FORT COLLINS	984322671	CHRISMAN AIR FIELD CSU FOOTHILLS CAMPUS	CHRISMAN AIR FIELD CSU FOOTHILLS CAMPUS		ERNS
FORT COLLINS	S104517425		ON CO 287 @ COUNTY ROAD 21C		CO ERNS
FORT COLLINS	98576001	2103 SOUTH COLLEGE / FENCED IN AREA BEHIND SHOPS / RENTAL CI	2103 SOUTH COLLEGE / FENCED IN AREA BEHIND SHOPS / RENTAL CI		ERNS
FORT COLLINS	8874985	FT. COLLINS-WASTE WATER DIV	FT. COLLINS-WASTE WATER DIV		ERNS
FORT COLLINS	92070004		2799 E COUNTRY RD 82		HMIRS
FORT COLLINS	99651116	4526 E COUNTY RD 54, NORTH SIDE	4526 E COUNTY RD 54, NORTH SIDE		ERNS
FORT COLLINS	S104303570		4526 E. COUNTY ROAD 54 ON N. SIDE		CO ERNS
FORT COLLINS	S104300306		2316 NORTH COUNTY ROAD NO.9		CO ERNS
FORT COLLINS	S104302936		CSU FOOTHILLS CAMPUS- CHRISMAN AIRFIELD (LA PORTE		CO ERNS
FORT COLLINS	96518774	CULVERT TO SPRING CREEK AND CACHE LA POUDE RIVER EMPLOYEE D	CULVERT TO SPRING CREEK AND CACHE LA POUDE RIVER EMPLOYEE D		ERNS
FORT COLLINS	S105811942		DOUGLAS / LARIMER COUNTY RD. 13		CO ERNS
FORT COLLINS	2003643329	DOUGLAS & COUNTRY ROAD 13	DOUGLAS & COUNTRY ROAD 13		ERNS
FORT COLLINS	89126823	DRAKE RD SUBSTATION 200 W DRAKE RD	DRAKE RD SUBSTATION 200 W DRAKE RD		ERNS
FORT COLLINS	99628851	EACH OF THEIR JOBS IN FORT COLLINS	EACH OF THEIR JOBS IN FORT COLLINS		ERNS
FORT COLLINS	96514873	EMPLOYEE OF CCS CLEANED OUT PAINT CANS & DUMPED CONTENTS INT	EMPLOYEE OF CCS CLEANED OUT PAINT CANS & DUMPED CONTENTS INT		ERNS

LARIMER COUNTY, CO - ORPHAN SUMMARY

City	EDR ID	Site Name	Site Address	Zip	Database(s)
FORT COLLINS	2000673046	EYSUCKLE COURT	EYSUCKLE COURT		ERNS
FORT COLLINS	S104303022		ON FARM IN FT COLLINS		CO ERNS
FORT COLLINS	96471098	FREON - NO RECOVERY SYSTEM USED WHEN CHARGING SYSTEM POOR PR	FREON - NO RECOVERY SYSTEM USED WHEN CHARGING SYSTEM POOL PR		ERNS
FORT COLLINS	96478460	FREON - NO RECOVERY SYSTEM USED WHEN CHARGING SYSTEM POOR PR	FREON - NO RECOVERY SYSTEM USED WHEN CHARGING SYSTEM POOL PR		ERNS
FORT COLLINS	S104302171		1012 N.E. FRONTAGE ROAD		CO ERNS
FORT COLLINS	S104303559		HARMONY LAND / COUNTY ROAD 9		CO ERNS
FORT COLLINS	99632603	HARMONY LANE AND COUNTY ROAD 9	HARMONY LANE AND COUNTY ROAD 9		ERNS
FORT COLLINS	88477566	3404 E. HARMONY RD. / HEWLETT PACKARD FACILITY	3404 E. HARMONY RD. / HEWLETT PACKARD FACILITY		ERNS
FORT COLLINS	2000536918	1208 HAWKEYE	1208 HAWKEYE	0	ERNS
FORT COLLINS	97060723		I-25		HMIRS
FORT COLLINS	2003644765	I-25	I-25		ERNS
FORT COLLINS	S104303024		INTERSECTION OF DRAKE ST / LEMAY ST		CO ERNS
FORT COLLINS	S105125900		JUST NORTH OF PROSPECT RD., 1/4 MILE EAST OF THE P		CO ERNS
FORT COLLINS	2000672993	KEYE	KEYE		ERNS
FORT COLLINS	96478925	LANDFILL POTENTIAL LEACHATE PROBLEMS AT LANDFILL	LANDFILL POTENTIAL LEACHATE PROBLEMS AT LANDFILL		ERNS
FORT COLLINS	S104302791		1830 LAPORTE AVENUE/ PIT BEHIND FACILITY		CO ERNS
FORT COLLINS	S106028868		LARIMER CTY RD. 52- 3 MILES EAST OF I-25		CO ERNS
FORT COLLINS	94478925	LARIMER COUNTY LANDFILL / 1.5 MILES S OF HARMONY RD.	LARIMER COUNTY LANDFILL / 1.5 MILES S OF HARMONY RD.		ERNS
FORT COLLINS	S104300228		316 1/2 LINK LANE		CO ERNS
FORT COLLINS	S105156516	PVREA: POLE DIP II	LOTS 1-8 BLOCK 33		VCP
FORT COLLINS	S105156515	PVREA: POLE DIP I	LOTS 1-8 BLOCK 33		VCP
FORT COLLINS	91227873	.7 MI N OF DOUGLAS RD/EAGLE LAKE SUB-DIV	.7 MI N OF DOUGLAS RD/EAGLE LAKE SUB-DIV		ERNS
FORT COLLINS	S104301794		MOTOR POOL AREA; 200 E. LINCOLN		CO ERNS
FORT COLLINS	91241474	1317 E. MULBERRY/BEHIND BUILDING	1317 E. MULBERRY/BEHIND BUILDING		ERNS
FORT COLLINS	S105529454		I-25 NB		CO ERNS
FORT COLLINS	96478230	POSSIBLY FROM OLD POWER PLANT REPORT OF FISH KILL IN POU DRE	POSSIBLY FROM OLD POWER PLANT REPORT OF FISH KILL IN POU DRE		ERNS
FORT COLLINS	92478230	POUDRE RIVER - BELOW COLLEGE ST. BRIDGE/REPORT OF FISH KILL	POUDRE RIVER - BELOW COLLEGE ST. BRIDGE/REPORT OF FISH KILL		ERNS
FORT COLLINS	99652846	PROSPECT ROAD	PROSPECT ROAD		ERNS
FORT COLLINS	96482592	REPAIRED-CLEANED UP SLUDGE	REPAIRED-CLEANED UP SLUDGE		ERNS
FORT COLLINS	91230129	RIVERSIDE & LEMAY (RIVERSIDE PLAZA)	RIVERSIDE & LEMAY (RIVERSIDE PLAZA)		ERNS
FORT COLLINS	8862891	ROBINSON PRESS	ROBINSON PRESS		ERNS
FORT COLLINS	S104302697		1015 SOUTH SHIELD STREET		CO ERNS
FORT COLLINS	91225881	4737 S. SHORLINE DR./MARINA SHOP	4737 S. SHORLINE DR./MARINA SHOP		ERNS
FORT COLLINS	S104299200		N. SIDE NAT. RESOURCES BLDG./CSU		CO ERNS
FORT COLLINS	S104302970		SOUTHERN LUMBER, 2701 SOUTH COLLEGE AVENUE		CO ERNS
FORT COLLINS	92290854	STATE ROUTE 287 NEAR ROAD 54G	STATE ROUTE 287 NEAR ROAD 54G		ERNS
FORT COLLINS	S104302469		STUDENT ACTIVITIES CENTER		CO ERNS
FORT COLLINS	S104301914		SUBDIVISION LAKE AT THE CORNER OF LEMAY / DRAKE		CO ERNS
FORT COLLINS	2000525095	401 NORTH SUMMERVIEW #239	401 NORTH SUMMERVIEW #239	0	ERNS
FORT COLLINS	8720958	TAFT CONOCO GAS STATION	TAFT CONOCO GAS STATION		ERNS

LARIMER COUNTY, CO - ORPHAN SUMMARY

City	EDR ID	Site Name	Site Address	Zip	Database(s)
FORT COLLINS	87239948	1800 N. TAFT	1800 N. TAFT		ERNS
FORT COLLINS	9999091836		TAFT HILL ROAD		HMIRS
FORT COLLINS	9900013036		TAFT HILL ROAD		HMIRS
FORT COLLINS	S105858349	LONE STAR STEEL/FT. COLLINS PIPE I	1925 TIMBERLINE DR.		VCP
FORT COLLINS	96469407	TIMBERLINE RD	TIMBERLINE RD		ERNS
FORT COLLINS	S104301307		TIMBERLINE ROAD		CO ERNS
FORT COLLINS	91222604	TIMNATH SUBSTATION 3 MI NORTH OF RT 14 AND 1 MI E OF I-25	TIMNATH SUBSTATION 3 MI NORTH OF RT 14 AND 1 MI E OF I-25		ERNS
FORT COLLINS	8872287	N. TREATMENT PLANT	N. TREATMENT PLANT		ERNS
FORT COLLINS	S104303946		UNKNOWN		CO ERNS
FORT COLLINS	93338224	UNKNOWN - RESIDENTIAL	UNKNOWN - RESIDENTIAL		ERNS
FORT COLLINS	94360992	WASTE WATER TREATMENT PLANT	WASTE WATER TREATMENT PLANT		ERNS
FORT COLLINS	8862216	WASTE WATER TREATMENT PLANT #2	WASTE WATER TREATMENT PLANT #2		ERNS
FORT COLLINS	88482592	WASTE WATER TREATMENT PLANT #2	WASTE WATER TREATMENT PLANT #2		ERNS
FORT COLLINS	97111076		3800 WEICHERT DR		HMIRS
FORT COLLINS	S104302846		3800 WEICKER DRIVER		CO ERNS
FORT COLLINS	S106343389		112 E. WILLOW		CO ERNS
FORT COLLINS	8865102	WITHIN LABORATORY INSIDE BUILDING	WITHIN LABORATORY INSIDE BUILDING		ERNS
JOHNSTON'S CORNER	96478424	& LARIMER COUNTY	& LARIMER COUNTY		ERNS
JOHNSTON'S CORNER	96460748	& LARIMER COUNTY	& LARIMER COUNTY		ERNS
LAPORTE	S104299149		HWY 287 / COUNTY RD. 54G		CO ERNS
LAPORTE	89120868	BENEATH ROLLER MILL	BENEATH ROLLER MILL		ERNS
LAPORTE	96424596	HOLNAM CEMENT INC 4629 N OVERLAND TRAIL	HOLNAM CEMENT INC 4629 N OVERLAND TRAIL		ERNS
LAPORTE	S104300850		HOLNAM CEMENT INC; 4629 N OVERLAND TRAIL		CO ERNS
LAPORTE	S104301224		4629 NORTH OVERLAND TRAIL		CO ERNS
LAPORTE	96478025	WHILE DRAINING TRANSFORMER A DRUM THAT WA BEING FILLED BURP	WHILE DRAINING TRANSFORMER A DRUM THAT WAS BEING FILLED BURP		ERNS
LARIMER COUNTY	S104303161		I-25 (15 MILES N OF FT COLLINS)		CO ERNS
LARIMER COUNTY	S104792161		3 MI . E. OF TEDS PLACE OFF HWY 14		CO ERNS
LARIMER COUNTY	S104303321		SW 1/4 OF SW 1/4 S23 T5N R70W; COUNTY ROAD 18E CAR		CO ERNS
LARIMER COUNTY	S104299840		NE 1/4 OF S19, T8N, R68W		CO ERNS
LARIMER COUNTY	96478422	916-971-2727.	916-971-2727.		ERNS
LARIMER COUNTY	96460746	916-971-2727.	916-971-2727.		ERNS
LARIMER COUNTY	S104549629		BIG THOMPSON CANYON		CO ERNS
LARIMER COUNTY	S104303776		CAMPGROUND SOUTH BEND; HWY 14		CO ERNS
LARIMER COUNTY	S100796133	WELLINGTON TRANSFER STATION	3891 E CNTY 70		HISTORICAL LANDFILL
LARIMER COUNTY	S100796131	FORT COLLINS / LOVELAND	5887 S. CO #19		HISTORICAL LANDFILL
LARIMER COUNTY	S104300256		COUNTY CAMPGROUND @ HORSETOOTH RESERVOIR		CO ERNS
LARIMER COUNTY	S104517415		CTY RD. 84 / 15; CTY RD 9 BTWN 82 & 70; CTY RD 7		CO ERNS
LARIMER COUNTY	8721021	CTY RD 70 & 7 JUST W WHERE RR CROSSES	CTY RD 70 & 7 JUST W WHERE RR CROSSES		ERNS
LARIMER COUNTY	S104301245		DRAKE FACILITY		CO ERNS
LARIMER COUNTY	8720933	2 MI EAST OF ESTES PARK HWY 36	2 MI EAST OF ESTES PARK HWY 36		ERNS
LARIMER COUNTY	91202265	HALMARY & I-25	HALMARY & I-25		ERNS
LARIMER COUNTY	S104302692		CO HWY 14		CO ERNS
LARIMER COUNTY	S106482971		I-25		CO ERNS
LARIMER COUNTY	8855082	I-25	I-25		ERNS
LARIMER COUNTY	94374854	LARIMER COUNTY LANDFILL	LARIMER COUNTY LANDFILL		ERNS

LARIMER COUNTY, CO - ORPHAN SUMMARY

City	EDR ID	Site Name	Site Address	Zip	Database(s)
LARIMER COUNTY	96477738	6TH MERIDIAN	6TH MERIDIAN		ERNS
LARIMER COUNTY	89477738	6TH MERIDIAN, SEC 19, T8N, R68W, SE QTR	6TH MERIDIAN, SEC 19, T8N, R68W, SE QTR		ERNS
LARIMER COUNTY	S104302900		7 MILES UP POUDDRE CANYON FROM TED'S PLACE		CO ERNS
LARIMER COUNTY	S104302962		7 MILES WEST OF HWY 287 IN POUDDRE CANYON		CO ERNS
LARIMER COUNTY	S104303501		I-25 MM251 BETWEEN FRONTAGE RD / I-25 E. OF JOHN		CO ERNS
LARIMER COUNTY	S104301727		1723 E. MULBERRY @ SOAPY CAR WASH/LOVELAND RV PARK		CO ERNS
LARIMER COUNTY	8715502	N.OF WELLINGTON NEAR BUDWEISER PLANT	N.OF WELLINGTON NEAR BUDWEISER PLANT		ERNS
LARIMER COUNTY	S104299083		SW/4 NE/4 SEC. 30-T8N-R68W		CO ERNS
LARIMER COUNTY	S105053619		I-25 NORTHBOUND, 1 MILE NO OF HIWAY 34		CO ERNS
LARIMER COUNTY	S100796160	HOLNAN INC. (IDEAL BASIC IND)	4629 N. OVERLAN		HISTORICAL LANDFILL
LARIMER COUNTY	S100796138	HOLNAM SILICA SLUDGE LANDFILL	OVERLAND TRAIL		HISTORICAL LANDFILL
LARIMER COUNTY	89121288	PLANT LOCATION	PLANT LOCATION		ERNS
LARIMER COUNTY	89111206	SOUTHEAST QUARTER OF SOUTHEAST QUARTER SECTION 19, TOWNSHIP	SOUTHEAST QUARTER OF SOUTHEAST QUARTER SECTION 19, TOWNSHIP		ERNS
LARIMER COUNTY	92271109	19850 RED FEATHERS LAKE RD.	19850 RED FEATHERS LAKE RD.		ERNS
LARIMER COUNTY	S106483122		52E RIST CANYON RD.-RIST CANYON(STRATTON PARK)		CO ERNS
LARIMER COUNTY	S104300449		STORM SEWER; POUDDRE RIVER		CO ERNS
LARIMER COUNTY	S100796134	BERTHOUD TRANSFER STATION	20400 WCR 1		SWF/LF, HISTORICAL LANDFILL
LEVELAND	8713112	COLORADO STEELS & WIRE	COLORADO STEELS & WIRE		ERNS
LIVERMORE	S104302456		16230 N. US HWY 287		CO ERNS
LONGMONT	2001565465	1/2 MILE WEST OF	1/2 MILE WEST OF	0	ERNS
LOVELAND	93349082	I-25 & HWY 34 (NE CORNER OF ONGOING HWY CONSTRUCTION PROJECT	I-25 & HWY 34 (NE CORNER OF ONGOING HWY CONSTRUCTION PROJECT		ERNS
LOVELAND	S105911577		I-25 - JOHNSON'S CORNER		CO ERNS
LOVELAND	S104300070		I-25 / HWY 34, NE CORNER		CO ERNS
LOVELAND	S104301850		811 SW 14TH STREET		CO ERNS
LOVELAND	S104298901		AT 1ST BETWEEN TAFT / CLEVELAND		CO ERNS
LOVELAND	S104889437		INTERSTATE 25 AT US 34		CO ERNS
LOVELAND	9999030079		I 25 NORTH		HMIRS
LOVELAND	9900001671		I 25 NORTH		HMIRS
LOVELAND	S105775340	SYLVAN DALE RANCH; LOT 12	2939 CR 31D		VCP
LOVELAND	S105737375		HWY 34 @ MM 99/ I-25 @ MM254 (INTERCHANGE)		CO ERNS
LOVELAND	S105811787		HWY 34-.7 OF A MILE WEST OF DAMS DOOR		CO ERNS
LOVELAND	96482575	ABANDONED DRUMS MIDNIGHT DUMP OF 2 DRUMS (LIQUID IN THE DRUM	ABANDONED DRUMS MIDNIGHT DUMP OF 2 DRUMS (LIQUID IN THE DRUM		ERNS
LOVELAND	92478249	AIRPORT & 9TH IN LONGMONT OFF 119 9TH HALF MILE ON RT TO LEF	AIRPORT & 9TH IN LONGMONT OFF 119 9TH HALF MILE ON RT TO LEF		ERNS
LOVELAND	2002631875	4TH ST AND THE SOUTH BOUND LN OF HWY 287	4TH ST AND THE SOUTH BOUND LN OF HWY 287	0	ERNS
LOVELAND	99651157	BIG THOMPSON RIVER @ WASTE WATER PLANT	BIG THOMPSON RIVER @ WASTE WATER PLANT		ERNS
LOVELAND	S104303530		BIG THOMPSON RIVER AT WASTE WATER PLANT		CO ERNS
LOVELAND	93333323	200 BLOCK OF E. 10TH ST.	200 BLOCK OF E. 10TH ST.		ERNS
LOVELAND	94397222	9 BLOCKS ALONG S CLEVELAND, NEAR DOWNTOWN LOVELAND	9 BLOCKS ALONG S CLEVELAND, NEAR DOWNTOWN LOVELAND		ERNS
LOVELAND	S105247555		BOYD LAKE TREATMENT PLANT-3119 E. EISENHOWER		CO ERNS
LOVELAND	S104302099		CEMENT/SAND/GRAVEL FACILITY BORDERING NAMAQUA PARK		CO ERNS
LOVELAND	8720911	CITY OF LOVELAND-WASTE TREATMENT PLANT	CITY OF LOVELAND-WASTE TREATMENT PLANT		ERNS
LOVELAND	S105529586		651 S CO RD 93		CO ERNS

LARIMER COUNTY, CO - ORPHAN SUMMARY

City	EDR ID	Site Name	Site Address	Zip	Database(s)
LOVELAND	97020495		COUNTY ROAD 16		HMIRS
LOVELAND	92478893	999 E. EISENHOWER / IN THE DUMPSTER	999 E. EISENHOWER / IN THE DUMPSTER		ERNS
LOVELAND	96516810	EMPTY HCL BOTTLES AND DISCOLORED HOLDING POND OF UNKNOWN SOU	EMPTY HCL BOTTLES AND DISCOLORED HOLDING POND OF UNKNOWN SOU		ERNS
LOVELAND	S105125867		FARMERS DITCH-405 S. CLEVELAND		CO ERNS
LOVELAND	89132216	FLAT IRON POWER PLANT	FLAT IRON POWER PLANT		ERNS
LOVELAND	89110937	FLAT IRON POWER PLANT	FLAT IRON POWER PLANT		ERNS
LOVELAND	S104302736		3320 N GARFIELD		CO ERNS
LOVELAND	S105156520	LOVELAND SHOOTING RANGE	GREEN RIDGE GLADE		VCP
LOVELAND	89117549	8466 E. HWY 34	8466 E. HWY 34		ERNS
LOVELAND	S106483053		I-25		CO ERNS
LOVELAND	S104302950		INTERSECTION OF TACANCEY / MARCELLINA		CO ERNS
LOVELAND	96482578	JIM THOMSA/LOVELAND DODGE	JIM THOMSA/LOVELAND DODGE		ERNS
LOVELAND	8868007	JIM THOMSA/LOVELAND DODGE	JIM THOMSA/LOVELAND DODGE		ERNS
LOVELAND	88482578	JIM THOMSA/LOVELAND DODGE	JIM THOMSA/LOVELAND DODGE		ERNS
LOVELAND	S106483062		LARIMER COUNTY RD. 9 / GREELEY-LOVELAND DITCH		CO ERNS
LOVELAND	90184507	LOVELAND EAST SUBSTATION/ ROUTE 34	LOVELAND EAST SUBSTATION/ ROUTE 34		ERNS
LOVELAND	S104302981		LOVELAND AIRPORT- 5700 WRIGHT DRIVE		CO ERNS
LOVELAND	94388755	1/2 MILE N OF LOVELAND	1/2 MILE N OF LOVELAND		ERNS
LOVELAND	S104300933		1/4 MILE NORTH OF 57TH AVE ON TAFT AVENUE		CO ERNS
LOVELAND	2002590673	MILE MAKER 402	MILE MAKER 402	0	ERNS
LOVELAND	89124682	I-25 MM 253 (AT JOHNSON CORNERS TRUCK STOP)	I-25 MM 253 (AT JOHNSON CORNERS TRUCK STOP)		ERNS
LOVELAND	S104889410		I-25 NB EXIT 254; NORTH OF JOHNSON'S CORNER		CO ERNS
LOVELAND	S105247675		I-25 NB-NEAR CAMPION EXIT		CO ERNS
LOVELAND	8868115	NEAR UNION CARBIDE PLANT IN VACANT LOT	NEAR UNION CARBIDE PLANT IN VACANT LOT		ERNS
LOVELAND	90174624	NEW GOLF COURSE/ACROSS FROM EXIST COURSE	NEW GOLF COURSE/ACROSS FROM EXIST COURSE		ERNS
LOVELAND	9900001694		I-25 NORTH		HMIRS
LOVELAND	9900001693		I-25 NORTH		HMIRS
LOVELAND	9900001670		I-25 NORTH		HMIRS
LOVELAND	9900001669		I-25 NORTH		HMIRS
LOVELAND	S105299352	WATERFORD PLACE APARTMENTS	NE OF HWY 287 / 14 ST		VCP
LOVELAND	8868156	PRECISION AUTOMOTIVE	PRECISION AUTOMOTIVE		ERNS
LOVELAND	8862605	ROE AUTO PATIO	ROE AUTO PATIO		ERNS
LOVELAND	S106482985		4490 SCHUBERT		CO ERNS
LOVELAND	89117664	SERV-U-PRINT	SERV-U-PRINT		ERNS
LOVELAND	96478893	SHOP OPESN AT 5:30	SHOP OPESN AT 5:30		ERNS
LOVELAND	96478307	SHOP OPESN AT 5:30	SHOP OPESN AT 5:30		ERNS
LOVELAND	S104298800		EAST SUBSTATION		CO ERNS
LOVELAND	96461508	TANK TRUCK INVOLVED IN A SINGLE VEHICLE ACCIDENT TRUCK #2381	TANK TRUCK INVOLVED IN A SINGLE VEHICLE ACCIDENT TRUCK #2381		ERNS
LOVELAND	8872295	UNKNOWN	UNKNOWN		ERNS
LOVELAND	2003129736		8906 E US HWY 34		HMIRS
LOVELAND	S106121774		8906 E. US HWY 6		CO ERNS
LOVELAND	88482575	VACANT LOT NEAR 900 DES MOINES AVE.	VACANT LOT NEAR 900 DES MOINES AVE.		ERNS
LOVELAND	S104298979		WALT CLARK MIDDLE SCHOOL		CO ERNS
LOVELAND	96478249	WHIT CONTAINER MAINLY RESIDUE	WHIT CONTAINER MAINLY RESIDUE		ERNS

LARIMER COUNTY, CO - ORPHAN SUMMARY

City	EDR ID	Site Name	Site Address	Zip	Database(s)
LOVELAND	2002617619	200 NORTH WILSON	200 NORTH WILSON	0	ERNS
LOVELAND	S104303404		4495 WOOD AVENUE		CO ERNS
LOVELAND	2003125156		4495 WOOD AVE		HMIRS
LOVELAND	9998090698		4495 WOOD AVE		HMIRS
LOVELAND	2003130302		WOODS AVE		HMIRS
LOVELAND	S106121770		WOODS AVE.		CO ERNS
MASONVILLE	S104298628		BUCKHORN CREEK .25 MILE SOUTH OF THE POST OFFICE		CO ERNS
MASONVILLE	2000521341	BUCKHORN CREEK .25 MILE	BUCKHORN CREEK .25 MILE	0	ERNS
MASONVILLE	S104300682		JUST NW OF MANSONVILLE		CO ERNS
MASONVILLE	S106028846		LARIMER COUNTY RD. 27-6 MILES W. OF MASONVILLE		CO ERNS
POUDRE CANYON	S104517406		CO HWY 14		CO ERNS
POUDRE PARK	97415586	RT 14 AND MM 108 ON THE CACHE LA POUFRE RIVER	RT 14 AND MM 108 ON THE CACHE LA POUFRE RIVER		ERNS
RED FEATHER LAKES	S105529568		6506 COUNTY RD. 68C		CO ERNS
RED FEATHER LAKES	S104301804		FEDERAL POST OFFICE		CO ERNS
RED FEATHER LAKES	S106422088	RED FEATHER LAKES TRANSFER STATION	1 MI WEST OF RED FEATHER LAKES		SWF/LF
TIMNATH	93320598	JUNKYARD AREA/E. ON CR 40, SW OF NEW WATER TOWER, GO N. FROM	JUNKYARD AREA/E. ON CR 40, SW OF NEW WATER TOWER, GO N. FROM		ERNS
TIMNATH	S104299011		TRI ST. GENERATOR SUBSTATION		CO ERNS
WALDEN	96510372	RT 14	RT 14		ERNS
WELLINGTON	S104300222		I-25 / FRONTAGE ROAD & ROAD 66		CO ERNS
WELLINGTON	2000531249	COUNTY RD 84 & COUNTY	COUNTY RD 84 & COUNTY	0	ERNS
WELLINGTON	8870961	5 MILES NORTH OF WELLINGTON,ON I-25,AT THE WELLINGTON EXIT	5 MILES NORTH OF WELLINGTON,ON I-25,AT THE WELLINGTON EXIT		ERNS
WELLINGTON	94041248		MUDDY SAND UNIT BATTERY		HMIRS
WELLINGTON	89125349	OFF BUCKEYE RD. 3 MI W. OF I-25	OFF BUCKEYE RD. 3 MI W. OF I-25		ERNS
WINDSOR	S104300040		HWY 34 EAST OF LOVELAND TO HWY 257		CO ERNS
WINDSOR	S104300636		HWY 392		CO ERNS
WINDSOR	S104299028		CONOCO STATION DUMPSTER/401 MAIN		CO ERNS
WINDSOR	S104300791		EASTMAN PARK DRIVE		CO ERNS
WINDSOR	S104303486		EASTMAN PARK DRIVE / HWY 66		CO ERNS
WINDSOR	S106028870		HARMONY RD.-5 MILES E. OF I-25		CO ERNS
WINDSOR	S104303121		IRRIGATION WELL NEAR 7TH / MAIN		CO ERNS
WINDSOR	S104303623		1 MILES WEST OF HWY 257; 200 YDS WEST OF KODAK		CO ERNS
WINDSOR	S105811959		I-25 NB		CO ERNS
WINDSOR	S105565348	HP SHOOTING RANGE II	WCR 17 / 64		VCP
WINDSOR	S105565347	HP SHOOTING RANGE I	WCR 17 / 64		VCP
WINDSOR	S105737195		10265 WELD COUNTY ROAD 66		CO ERNS

ADAMS COUNTY, CO - ORPHAN SUMMARY

City	EDR ID	Site Name	Site Address	Zip	Database(s)
ADAMS	S105053803		INTERSECTION OF HIWAY 76 / NORTHBOUND 85		CO ERNS
ADAMS COUNTY	S104302104		I-70 .3 MILES WEST MP 295		CO ERNS
ADAMS COUNTY	S104302715		I-25 / US HWY 36 INTERCHANGE		CO ERNS
ADAMS COUNTY	S104300476		I-70 / SMITH ROAD TO LIMON		CO ERNS
ADAMS COUNTY	S104299026		I-76 / I-25		CO ERNS
ADAMS COUNTY	S104298856		I-25 / I-76		CO ERNS
ADAMS COUNTY	S106121717		I-25 / COLORADO HWY 36		CO ERNS
ADAMS COUNTY	S105529505		I-70 / HARBACK RD. (SOUTH)		CO ERNS, CDL
ADAMS COUNTY	S105529504		I-70 / HARBACK RD.		CO ERNS, CDL
ADAMS COUNTY	S104792222		E470 / COLFAX (EB OFF RAMP)		CO ERNS
ADAMS COUNTY	S104303771		I-76 / HWY 85		CO ERNS
ADAMS COUNTY	S105247538		I-76 1.2 MILES NORTH OF 96TH AVENUE		CO ERNS
ADAMS COUNTY	S104301444		N 1/2 S34 T2S R64W		CO ERNS
ADAMS COUNTY	S104792253		NW 1/4 S18 T3S R67W		CO ERNS
ADAMS COUNTY	8872273	104TH AT RIVERDALE RD./DITCH BY ROAD	104TH AT RIVERDALE RD./DITCH BY ROAD		ERNS
ADAMS COUNTY	91209940	108TH AND HWY 2-NEAR BLUE/GREEN HOUSE	108TH AND HWY 2-NEAR BLUE/GREEN HOUSE		ERNS
ADAMS COUNTY	91222971	5771 EAST 112 STREET	5771 EAST 112 STREET		ERNS
ADAMS COUNTY	99651175	114TH ST 2 MILES WEST OF QUEENSBURG ST	114TH ST 2 MILES WEST OF QUEENSBURG ST		ERNS
ADAMS COUNTY	S104301518		124TH AVENUE		CO ERNS
ADAMS COUNTY	S100795434	INERT FILL	124TH HWY 6 / 85		HISTORICAL LANDFILL
ADAMS COUNTY	S104303804		128TH / RIVERDALE (BRANTNER GULCH PUMP STATION		CO ERNS
ADAMS COUNTY	90185644	136TH & YORK/145TH & GARFIELD/149TH & CO	136TH & YORK/145TH & GARFIELD/149TH & CO		ERNS
ADAMS COUNTY	2002614946	36600 EAST 144 AVE	36600 EAST 144 AVE	0	ERNS
ADAMS COUNTY	S104301883		150TH / FEDERAL (NW CORNER)		CO ERNS
ADAMS COUNTY	S104300187		152ND / WSHNGTN SE/4 50/4 S10 T15 R68W		CO ERNS
ADAMS COUNTY	S104303462		153RD / YOSEMITE; TODD CREEK SUBDIVISION, OFF HW		CO ERNS
ADAMS COUNTY	S105529506		18TH / HARBACK RD.		CO ERNS, CDL
ADAMS COUNTY	S100795426	FLY ASH DISPOSAL SITE	HWY 224 / YORK		HISTORICAL LANDFILL
ADAMS COUNTY	S104303765		CO 270 AT YORK STREET		CO ERNS
ADAMS COUNTY	S104302044		CO 36 WB ON RAMP AT I-25		CO ERNS
ADAMS COUNTY	S105529500		38TH / YULLE MILE RD.		CO ERNS, CDL
ADAMS COUNTY	S105529508		38TH AND HARBACK		CO ERNS, CDL
ADAMS COUNTY	S100795358	48TH & DAHLIA LF	48TH / DAHLIA		HISTORICAL LANDFILL
ADAMS COUNTY	S104301926		HIGHWAY 52 / RD 3 1/4; 1 MI N. ON 3 1/4		CO ERNS
ADAMS COUNTY	S104303686		CO 53 (BROADWAY) / 58TH AVENUE		CO ERNS
ADAMS COUNTY	S104302699		54TH / JASON (COMMERCE CITY) & 1507 E. 18TH (AUR		CO ERNS
ADAMS COUNTY	S104301051		11777 E. 55TH AVENUE (GENERAL ELECTRIC WAREHOUSE)		CO ERNS
ADAMS COUNTY	S104299724		55TH / DAHLIA WEST SIDE OF STREET		CO ERNS
ADAMS COUNTY	S100795420	N. OF 56TH & CHERSE	56TH / CHERSE		HISTORICAL LANDFILL
ADAMS COUNTY	S105529501		56TH / PENROTH MILE RD.		CO ERNS, CDL
ADAMS COUNTY	8864009	56TH AND PEORIA ROCKY MOUNTAIN ARSENAL GROUND	56TH AND PEORIA ROCKY MOUNTAIN ARSENAL GROUND		ERNS
ADAMS COUNTY	S104302905		58TH / YORK (SOUTH PLATTE RIVER)		CO ERNS

ADAMS COUNTY, CO - ORPHAN SUMMARY

City	EDR ID	Site Name	Site Address	Zip	Database(s)
ADAMS COUNTY	S104300324		58TH / WASHINGTON		CO ERNS
ADAMS COUNTY	S100795406	PII OLD SITE 60TH & HURON	60TH / HURON		HISTORICAL LANDFILL
ADAMS COUNTY	S100795386	60TH & ALCOTT	2095 W. 60TH AV		HISTORICAL LANDFILL
ADAMS COUNTY	S100795365	WEST 60TH AVE TRASH & TS	2000 W 60TH AVE		HISTORICAL LANDFILL
ADAMS COUNTY	8862311	60TH & FEDERAL	60TH & FEDERAL		ERNS
ADAMS COUNTY	89117596	E. 62ND AVE	E. 62ND AVE		ERNS
ADAMS COUNTY	S100795428	WESTERN PAVING 64TH & LIPTON	64TH / LIPTON		HISTORICAL LANDFILL
ADAMS COUNTY	S105529502		64TH AND PENSITH MILE RD		CO ERNS, CDL
ADAMS COUNTY	S100795362	SIEGRIST-CLEANFILL	65TH / HURON		HISTORICAL LANDFILL
ADAMS COUNTY	90478119	2595 W 65TH	2595 W 65TH		ERNS
ADAMS COUNTY	S104301309		67TH AVENUE / N. PECOS ST; EAST SIDE OF 6700 N P		CO ERNS
ADAMS COUNTY	S100795394	NORTH BROADWAY GARDENS 68TH &	68TH / BROADWAY		HISTORICAL LANDFILL
ADAMS COUNTY	S104302701		74TH AVE; 1/4 MILE WEST OF HWY 76; / 2645 E. 7TH		CO ERNS
ADAMS COUNTY	S100795410	POND ASH NE. 74TH WAY &	74TH WAY /		HISTORICAL LANDFILL
ADAMS COUNTY	S104302045		CO 76 300 FT W MP 19		CO ERNS
ADAMS COUNTY	S105247606		HIGHWAY 76 / I-25		CO ERNS, CDL
ADAMS COUNTY	S100795390	SPROUL CONSTRUCTION 8200 BLOC	8200		HISTORICAL LANDFILL
ADAMS COUNTY	S100795351	A.B. LANDFILL	96TH / MCKAY		HISTORICAL LANDFILL
ADAMS COUNTY	S104303512		I-76 @ US HWY 85 BETWEEN MM 11 / 12		CO ERNS
ADAMS COUNTY	8720977	I-70 AND CHAMBERS SO BOUND TURN TO 225	I-70 AND CHAMBERS SO BOUND TURN TO 225		ERNS
ADAMS COUNTY	89115336	AREA EVACUATED WAS CLEARED FOR RETURN AT 0730	AREA EVACUATED WAS CLEARED FOR RETURN AT 0730		ERNS
ADAMS COUNTY	S104301534		3400 BLOCK OF WEST 112TH CIRCLE		CO ERNS
ADAMS COUNTY	S100795424	BROMLEY LANDFILL	7281 CO. BLVD.		HISTORICAL LANDFILL
ADAMS COUNTY	S104517397		BORROW AREA 7A		CO ERNS
ADAMS COUNTY	S104301955		#2 BOX ELDER 31-21; S21 T2S R66W		CO ERNS
ADAMS COUNTY	S104302331		BRANTNER GULCH PUMP STATION; 128TH / RIVERDALE ROA		CO ERNS
ADAMS COUNTY	S100795415	CONOCO REFINERY INC.	5811 BRIGHTEN B		HISTORICAL LANDFILL
ADAMS COUNTY	S100795357	DISPOSAL AND RECYCLING, INC.	6091 BRIGHTON B		HISTORICAL LANDFILL
ADAMS COUNTY	S100795440	WMI MEDICAL SERVICES	9885 BRIGHTON R		HISTORICAL LANDFILL
ADAMS COUNTY	S104299713		BRIGHTON, ABOUT 160TH AVE/SOUTH PLATTE		CO ERNS
ADAMS COUNTY	8868052	BROMELEY LN/152ND & HAYESMOUNT 2 MI S.	BROMELEY LN/152ND & HAYESMOUNT 2 MI S.		ERNS
ADAMS COUNTY	S104299671		CARLSON TANK BATTERY S33,R2S,T64WSENE1/4		CO ERNS
ADAMS COUNTY	S104302350		COLORADO ASPHALT SERVICES		CO ERNS
ADAMS COUNTY	S104300614		COLORADO 76 OFF RAMP AT COLORADO 25		CO ERNS
ADAMS COUNTY	S104300539		COLORADO 76 .2 MILE WEST OF COLORADO 270		CO ERNS
ADAMS COUNTY	S104301499		COLORADO 224 AT COLORADO BLVD		CO ERNS
ADAMS COUNTY	S104301380		COLORADO 36		CO ERNS
ADAMS COUNTY	S104301286		COLORADO HWY 36; 20 MILES WEST OF LAST CHANCE		CO ERNS, CDL
ADAMS COUNTY	S104300029		COLORADO 76 OFF RAMP AT COLORADO 25		CO ERNS
ADAMS COUNTY	S104792181		COLORADO HWY 76 / 96TH AVENUE		CO ERNS
ADAMS COUNTY	96480419	COMPRESSOR STATION DRAIN VALVE WAS NOT COMPLETELY CLOSED	COMPRESSOR STATION DRAIN VALVE WAS NOT COMPLETELY CLOSED		ERNS
ADAMS COUNTY	S104302384		CONIFER ROAD / DEL NORTE		CO ERNS
ADAMS COUNTY	S104302744		SW CORNER I-76 / 88TH STREET		CO ERNS
ADAMS COUNTY	S104300537		COUNTY ROAD 70N .3 MI NORTH OF CR 92		CO ERNS
ADAMS COUNTY	S104302187		3RD CREEK (112TH @ PICADILLY / HIMALAYA) SOUTH S		CO ERNS

ADAMS COUNTY, CO - ORPHAN SUMMARY

City	EDR ID	Site Name	Site Address	Zip	Database(s)
ADAMS COUNTY	89117647	3 DUPLEX'S SOUTH OF 9080 N. PERRY ST.	3 DUPLEX'S SOUTH OF 9080 N. PERRY ST.		ERNS
ADAMS COUNTY	S100795395	HOLLY LANDFILL	E48TH / PACIFIC		HISTORICAL LANDFILL
ADAMS COUNTY	S100795392	BRIGHTON BLVD S.L.F.	E64TH,COLORADO		HISTORICAL LANDFILL
ADAMS COUNTY	S104299041		EASTBOUND I-70, MILE MARKER 294		CO ERNS
ADAMS COUNTY	S104303093		I-76 EB @ FEDERAL		CO ERNS
ADAMS COUNTY	S100795385	OPEN DUMPING 5900 FRANKLIN	5900 FRANKLIN		HISTORICAL LANDFILL
ADAMS COUNTY	8868107	GREG ELLSWORTH	GREG ELLSWORTH		ERNS
ADAMS COUNTY	S104298617		1650 GUN CLUB ROAD		CO ERNS
ADAMS COUNTY	S105529499		152 HARDMONEY MILE RD.		CO ERNS, CDL
ADAMS COUNTY	S104300495		HORTH TANK BATTERY;S15 NE OF NE 1/4		CO ERNS
ADAMS COUNTY	S104299531		CO HWY 2 @ 96TH AVENUE		CO ERNS
ADAMS COUNTY	S104301796		SB I-25 MM 221 @ 104TH AVENUE		CO ERNS
ADAMS COUNTY	S104303595		WEST I-76 1/2 MILE BEFORE FEDERAL		CO ERNS
ADAMS COUNTY	S104302250		INTERECTION OF I-270 / I-76		CO ERNS
ADAMS COUNTY	8713098	JENNIE & TROY HIGGINS	JENNIE & TROY HIGGINS		ERNS
ADAMS COUNTY	89107436	LEAKING TANK CAR	LEAKING TANK CAR		ERNS
ADAMS COUNTY	89125223	LITER ISLE-5 MI N./3 MI E. N. OF US 36	LITER ISLE-5 MI N./3 MI E. N. OF US 36		ERNS
ADAMS COUNTY	S104302452		LITTLE DRY CREEK		CO ERNS
ADAMS COUNTY	99651173	LOVELL AT CLEAR CREEK CROSSING	LOVELL AT CLEAR CREEK CROSSING		ERNS
ADAMS COUNTY	8872296	MEAD & LOWELL JUST N. OF 54TH	MEAD & LOWELL JUST N. OF 54TH		ERNS
ADAMS COUNTY	S104301613		1/4 MILES NORTH OF 6TH AVENUE / D STREET		CO ERNS
ADAMS COUNTY	S104302563		MOORHEAD #41-9; NE NE S9 T2S R61W		CO ERNS
ADAMS COUNTY	S104303652		MOREHEAD 41-9; NE NE 1/4 S9 2S 61W		CO ERNS
ADAMS COUNTY	S104299745		NERVELS, 58TH / YORK		CO ERNS
ADAMS COUNTY	96510267	NOT SPECIFIED UNKNOWN	NOT SPECIFIED UNKNOWN		ERNS
ADAMS COUNTY	S104517464		EAST OF 88TH AVENUE ON HIGHWAY 76		CO ERNS
ADAMS COUNTY	S104300572		NE1/4 OF NW1/4 S8 T1S R68W;BROZOVICH LSE		CO ERNS
ADAMS COUNTY	8715463	OFF BOULDER TURNPIKE-WHERE THEY FIX CARS	OFF BOULDER TURNPIKE-WHERE THEY FIX CARS		ERNS
ADAMS COUNTY	96477604	OIL SOLVENTS PROCESS COMPANY	OIL SOLVENTS PROCESS COMPANY		ERNS
ADAMS COUNTY	88477604	OIL SOLVENTS PROCESS COMPANY	OIL SOLVENTS PROCESS COMPANY		ERNS
ADAMS COUNTY	89117697	7150 PECOS	7150 PECOS		ERNS
ADAMS COUNTY	8715462	1/4MI.W.OF PLATTE RIVER BR.ON HWY 224	1/4MI.W.OF PLATTE RIVER BR.ON HWY 224		ERNS
ADAMS COUNTY	S104301178		SOUTH PLATTE RIVER		CO ERNS
ADAMS COUNTY	S104302406		PRIVATE PROPERTY 1/2 BLOCK EAST OF INTERSECTION 13		CO ERNS
ADAMS COUNTY	S104299379		T1S, R65W, S29 / S5 (HARVEST RD. & 168TH		CO ERNS
ADAMS COUNTY	89117702	SAND CREEK	SAND CREEK		ERNS
ADAMS COUNTY	S105529498		136 SHAMROCK MILE RD.		CO ERNS
ADAMS COUNTY	S100795422	LIQUID WASTE MANAGEMENT, INC.	SWINK SITE		HISTORICAL LANDFILL
ADAMS COUNTY	S104301700		S9 T2S R64W; APPROX 10 MILES EAST OF COMMERCE CITY		CO ERNS
ADAMS COUNTY	96478119	TANK REMOVED SAND UNDER TANK TREATED DUMPED INTO DECANTING P	TANK REMOVED SAND UNDER TANK TREATED DUMPED INTO DECANTING P		ERNS
ADAMS COUNTY	8721015	TANK 36 - 10000FLOATING ROOF TANK	TANK 36 - 10000FLOATING ROOF TANK		ERNS
ADAMS COUNTY	96478109	UNINCORPORATED ADAMS COUNTY	UNINCORPORATED ADAMS COUNTY		ERNS
ADAMS COUNTY	90478109	UNINCORPORATED ADAMS COUNTY	UNINCORPORATED ADAMS COUNTY		ERNS
ADAMS COUNTY	S104301712		VASQUEZ BLVD / 56TH AVENUE		CO ERNS
ADAMS COUNTY	8713117	15100 N WASHINGTON	15100 N WASHINGTON		ERNS
ADAMS COUNTY	S104301032		WATKINS FACILITY; 1/2 MILES EAST OF GUN CLUB RD ON		CO ERNS

ADAMS COUNTY, CO - ORPHAN SUMMARY

City	EDR ID	Site Name	Site Address	Zip	Database(s)
ADAMS COUNTY	S104301586		WELBY HILL; OFF YORK BETWEEN 78TH / 84TH		CO ERNS
ADAMS COUNTY	S104302211		WESTBOUND I-70 AT MILE MARKER 290		CO ERNS
ADAMS COUNTY	S104299105		WESTBOUND HWY. 36; MILEMARKERS 119-125		CO ERNS
ADAMS COUNTY	S104301292		I-76 WESTBOUND; MM37		CO ERNS
ADAMS COUNTY	S104303764		WHERE LOWELL CROSSES CLEAR CREEK		CO ERNS
ADAMS COUNTY	S104301558		WINZEL #1; S30 T1S R65W NW SE SW		CO ERNS
ADAMS COUNTY	S104300066		WYCO TERMINAL, 8160 KRAMERIA		CO ERNS
ADAMS COUNTY	S104301048		100 YDS W. OF HIMALYA / SKYRANCH ROAD		CO ERNS
ADAMS COUNTY	S100795373	OPEN DUMPING CORORADO & YORK	YORK / COLORADO		HISTORICAL LANDFILL
ADAMS COUNTY	S104303041		590 YORK IN PLATTE RIVER		CO ERNS
ADAMS COUNTY	90182732	YORK & HWY 224 (70TH AVE)	YORK & HWY 224 (70TH AVE)		ERNS
ARVADA	8872247	HWY 287 & DILLON RD	HWY 287 & DILLON RD		ERNS
ARVADA	90187940	HWY 72 (ROCKY FLATS INDISTRIAL PARK)	HWY 72 (ROCKY FLATS INDISTRIAL PARK)		ERNS
ARVADA	93478315	80TH & WADSWORTH / TEXACO STATION	80TH & WADSWORTH / TEXACO STATION		ERNS
ARVADA	93349993	56 KENDAL RD	56 KENDAL RD		ERNS
ARVADA	2003707307	MOFFAT TUNNEL SUBDIVISION	MOFFAT TUNNEL SUBDIVISION		ERNS
ARVADA	89117606	I-70 SELF STORAGE	I-70 SELF STORAGE		ERNS
ARVADA	96478315	TEXACO STATION MAY BE THE SOURCE OF FUMES. TEXACO IS REPORTE	TEXACO STATION MAY BE THE SOURCE OF FUMES. TEXACO IS REPORTE		ERNS
AURORA	2002085695		AT 14700 SMITH ROAD		HMIRS
AURORA	2002085236		AT 14700 EAST SMITH ROAD		HMIRS
AURORA	2004001293		AT 14700 SMITH ROAD		HMIRS
AURORA	2003131557		AT 14700 SMITH ROAD		HMIRS
AURORA	2003131212		AT 14700 SMITH ROAD		HMIRS
AURORA	2003131066		AT 14700 SMITH ROAD		HMIRS
AURORA	2003131058		AT 14700 SMITH ROAD		HMIRS
AURORA	2003129913		AT 14700 SMITH ROAD		HMIRS
AURORA	2003129896		AT 14700 SMITH ROAD		HMIRS
AURORA	2003129164		AT 14700 SMITH ROAD		HMIRS
AURORA	2003128632		AT 14700 SMITH ROAD		HMIRS
AURORA	2003128585		AT 14700 SMITH ROAD		HMIRS
AURORA	2003128000		AT 14700 SMITH ROAD		HMIRS
AURORA	2003124678		AT 14700 SMITH ROAD		HMIRS
AURORA	2003124258		AT 14700 SMITH ROAD		HMIRS
AURORA	2003123831		AT 14700 SMITH ROAD		HMIRS
AURORA	2003123156		AT 14700 SMITH ROAD		HMIRS
AURORA	2003122942		AT 14700 SMITH ROAD		HMIRS
AURORA	2003122435		AT 14700 SMITH ROAD		HMIRS
AURORA	95081215		15950		HMIRS
AURORA	92303041	15507 E. 18TH AVE./GULLY BEHIND EQUIPMENT YARD	15507 E. 18TH AVE./GULLY BEHIND EQUIPMENT YARD		ERNS
AURORA	94388027	39TH - 40TH & SALEM	39TH - 40TH & SALEM		ERNS
AURORA	92289768	56TH AND PICADILLY	56TH AND PICADILLY		ERNS
AURORA	96478811	ALLEGED DUMPING OF SOLID WASTES - BARRELS	ALLEGED DUMPING OF SOLID WASTES - BARRELS		ERNS
AURORA	92289784	I-25 AND WHEELING	I-25 AND WHEELING		ERNS
AURORA	2000032254		15950 SOUTH AVE.		HMIRS
AURORA	99643949	BARANAMOR ST AND PIORIA	BARANAMOR ST AND PIORIA		ERNS

ADAMS COUNTY, CO - ORPHAN SUMMARY

City	EDR ID	Site Name	Site Address	Zip	Database(s)
AURORA	99651113	BLACKHAAWK & MONTVIEW	BLACKHAAWK & MONTVIEW		ERNS
AURORA	94413303	2000 BLOCK OF POTOMAC ST.	2000 BLOCK OF POTOMAC ST.		ERNS
AURORA	98429450	7 BROKEN BAGS/BAGS WERE DAMAGED BY A FORKLIFT WHILE EITHER B	7 BROKEN BAGS/BAGS WERE DAMAGED BY A FORKLIFT WHILE EITHER B		ERNS
AURORA	9998101434		14700 CAPITAL		HMIRS
AURORA	9999080656		14700 CAPITOL		HMIRS
AURORA	9900009807		14700 CAPITOL		HMIRS
AURORA	8720795	CHERRY CREEK RESERVOIR	CHERRY CREEK RESERVOIR		ERNS
AURORA	90182548	14100 E. COLFAX	14100 E. COLFAX		ERNS
AURORA	96518979	12101 E. COLFAX BLDG 290	12101 E. COLFAX BLDG 290		ERNS
AURORA	92478798	10857 E. COLFAX (JOLIET & COLFAX)	10857 E. COLFAX (JOLIET & COLFAX)		ERNS
AURORA	92282806	10857 E. COLFAX (JOLIET & COLFAX)	10857 E. COLFAX (JOLIET & COLFAX)		ERNS
AURORA	91217237	SE CORNER OF MISSISSIPPI AND PEORIA	SE CORNER OF MISSISSIPPI AND PEORIA		ERNS
AURORA	91234434	DENVER REDIMIX - CHAMBERS PLANT	DENVER REDIMIX - CHAMBERS PLANT		ERNS
AURORA	8862748	EXPOSITION PARK RESERVOIR	EXPOSITION PARK RESERVOIR		ERNS
AURORA	88482556	EXPOSITION PARK RESERVOIR	EXPOSITION PARK RESERVOIR		ERNS
AURORA	90177131	FLT LINE ADJACENT TO BLD 909/BUCKLEY RD	FLT LINE ADJACENT TO BLD 909/BUCKLEY RD		ERNS
AURORA	89117690	GUN CLUB	GUN CLUB		ERNS
AURORA	8862285	170-HAVANA 150 YRDS FROM THE 280 EXIT	170-HAVANA 150 YRDS FROM THE 280 EXIT		ERNS
AURORA	92282885	1 MILE EAST OF GUNCLUB RD ON SMITH RD	1 MILE EAST OF GUNCLUB RD ON SMITH RD		ERNS
AURORA	94412519	3 MILES E OF AURORA, NEAR POWHATON IN ADAMS COUNTY	3 MILES E OF AURORA, NEAR POWHATON IN ADAMS COUNTY		ERNS
AURORA	94090510		MONTBELLO		HMIRS
AURORA	88477484	NEAR 17600 BLOCK OF E. EASTMAN DR.	NEAR 17600 BLOCK OF E. EASTMAN DR.		ERNS
AURORA	98588	OVERFLOW FROM TRUCK FUELING OPERATION PRI HAS BEEN ALLEGEDLY	OVERFLOW FROM TRUCK FUELING OPERATION PRP HAS BEEN ALLEGEDLY		ERNS
AURORA	90177140	E QUINCY - 3 MI EAST OF HORSE TRACK	E QUINCY - 3 MI EAST OF HORSE TRACK		ERNS
AURORA	95090870		15950 SOUTH RD		HMIRS
AURORA	8861840	RESIDENCE	RESIDENCE		ERNS
AURORA	2002085901		15950 SIMTH RD		HMIRS
AURORA	98010364		SMITH RD		HMIRS
AURORA	97120519		SMITH ROAD		HMIRS
AURORA	97101062		SMITH RD		HMIRS
AURORA	97070643		SMITH RD		HMIRS
AURORA	97060764		SMITH ROAD		HMIRS
AURORA	97030685		15950 E SMITH		HMIRS
AURORA	96120901		15950 C SMITH ROAD		HMIRS
AURORA	96101023		SMITH RD		HMIRS
AURORA	96101022		SMITH RD		HMIRS
AURORA	96100273		SMITH RD		HMIRS
AURORA	96100272		SMITH RD		HMIRS
AURORA	96081199		SMITH ROAD		HMIRS
AURORA	96081198		SMITH ROAD		HMIRS
AURORA	96081197		SMITH ROAD		HMIRS
AURORA	96081196		SMITH ROAD		HMIRS
AURORA	95110556		SMITH ROAD		HMIRS
AURORA	95110442		15950 E SMITH		HMIRS

ADAMS COUNTY, CO - ORPHAN SUMMARY

City	EDR ID	Site Name	Site Address	Zip	Database(s)
AURORA	95110294		SMITH RD		HMIRS
AURORA	95110281		SMITH RD		HMIRS
AURORA	95100679		14700 E SMITH		HMIRS
AURORA	95070891		SMITH ROAD		HMIRS
AURORA	95050684		15950 SMITH TD		HMIRS
AURORA	91040425		SMITH RD		HMIRS
AURORA	9999060795		14700 W SMITH		HMIRS
AURORA	9999020765		SMITH RD		HMIRS
AURORA	9998041197		SMITH RD		HMIRS
AURORA	9998041172		SMITH RD		HMIRS
AURORA	9998041001		SMITH RD		HMIRS
AURORA	9998040373		SMITH RD		HMIRS
AURORA	9998040325		SMITH ROAD		HMIRS
AURORA	9998020944		SMITH ROAD		HMIRS
AURORA	9998020943		SMITH ROAD		HMIRS
AURORA	9998020942		SMITH ROAD		HMIRS
AURORA	9998020941		SMITH ROAD		HMIRS
AURORA	990006218		14700 W SMITH		HMIRS
AURORA	9900001163		SMITH RD		HMIRS
AURORA	95071027		15950 E SOUTH ROAD		HMIRS
AURORA	8872238	SULZER - BINGHAM	SULZER - BINGHAM		ERNS
AURORA	8720815	UNKNOWN	UNKNOWN		ERNS
AURORA	96482556	UNKNOWN UNKNOWN	UNKNOWN UNKNOWN		ERNS
AURORA	94379032	WATKINS STATION .5 MI EAST FROM SMITH & GUN CLUB RD	WATKINS STATION .5 MI EAST FROM SMITH & GUN CLUB RD		ERNS
AURORA	92287660	WATKINS STATION	WATKINS STATION		ERNS
AURORA	8872266	YELLOW FREIGHT OFFICE	YELLOW FREIGHT OFFICE		ERNS
BENNETT	S104889435		INTERSTATE 70, LADY BIRD HILL REST AREA		CO ERNS
BENNETT	S105811852		3800 HWY 79		CO ERNS, CDL
BENNETT	S105529652		88TH / PENRITH ST.		CO ERNS
BENNETT	S104301677		ARAPAHOE COUNTY ROAD 50; ~1 MILE WEST OF CTY ROAD		CO ERNS
BENNETT	S104303112		4800 BLK OF PENRITH MILE ROAD		CO ERNS
BENNETT	S105247591		39500 E. COUNTY ROAD 6		CO ERNS, CDL
BENNETT	S104301475		I-70 EASTBOUND; MILE MARKER 306		CO ERNS
BENNETT	S104301214		I-70 EXIT 316, 310 / HWY 29		CO ERNS
BENNETT	96020102		HANK'S TRUCK STOP I-70		HMIRS
BENNETT	S104301581		HANK'S TRUCK STOP; I-70 EXIT 304		CO ERNS
BENNETT	96060885		HANKS TRUCK STOP		HMIRS
BENNETT	S104301841		HANKS TRUCK STOP		CO ERNS
BENNETT	S104301313		1495 MINELA ROAD		CO ERNS
BENNETT	96459906	NONE / OPERATOR INTENTIONALLY DUMPED MATERIAL (BILL OF LADIN	NONE / OPERATOR INTENTIONALLY DUMPED MATERIAL (BILL OF LADIN		ERNS
BENNETT	S104299951		S ON COUNTY RD 29 NEAR BENNETT		CO ERNS
BENNETT	93478882	S. ON COUNTY RD. 129 ABOUT 12.5 MILES, AROUND CURVE TO MAPLE	S. ON COUNTY RD. 129 ABOUT 12.5 MILES, AROUND CURVE TO MAPLE		ERNS
BENNETT	93338615	S. ON COUNTY RD. 129 ABOUT 12.5 MILES, AROUND CURVE TO MAPLE	S. ON COUNTY RD. 129 ABOUT 12.5 MILES, AROUND CURVE TO MAPLE		ERNS

ADAMS COUNTY, CO - ORPHAN SUMMARY

City	EDR ID	Site Name	Site Address	Zip	Database(s)
BENNETT	S104300880		WESTBOUND I70 AT MILEPOST 300		CO ERNS
BRIGHTEN	2002604620	1591 BRIGDGE ST	1591 BRIGDGE ST	0	ERNS
BRIGHTON	2000547019	I-76 / WEST BOUND JUST EAST	I-76 / WEST BOUND JUST EAST	0	ERNS
BRIGHTON	S104299954		119TH / POTOMAC		CO ERNS
BRIGHTON	99639183	120TH AND SABLE AVE	120TH AND SABLE AVE		ERNS
BRIGHTON	S104303664		120TH / SABLE AVENUE		CO ERNS
BRIGHTON	92257305	164TH & COLORADO BLVD	164TH & COLORADO BLVD		ERNS
BRIGHTON	S105529437		50TH / BRIDGE - CONSTRUCTION SITE		CO ERNS
BRIGHTON	93478886	HWY 85 & BRIGHTON RD. / NEAR PLATTE RIVER	HWY 85 & BRIGHTON RD. / NEAR PLATTE RIVER		ERNS
BRIGHTON	S105053732		BARR LAKE STATE PARK - 13401 PICCADILLY RD		CO ERNS
BRIGHTON	2001570412	BARR LAKE STATE PARK	BARR LAKE STATE PARK	0	ERNS
BRIGHTON	92040177		899 BASE LINE CIRCLE		HMIRS
BRIGHTON	S104299643		899 BASELINE CIRCLE (PRIVATE PROPERTY)		CO ERNS
BRIGHTON	S106343409		BASELINE AND COLORADO BLVD.		CO ERNS
BRIGHTON	S104300194		3500 BLOCK OF BRIGHTON BLVD		CO ERNS
BRIGHTON	S104303046		BRIGHTON FACILITY; 2990 WELD COUNTY ROAD 27		CO ERNS
BRIGHTON	S105247635		15150 BRIGHTON RD. RM. 121-COMFORT INN		CO ERNS, CDL
BRIGHTON	S105529310		BRIGHTON DITCH ON RIVERDALE RD. JUST S. OF HWY7		CO ERNS
BRIGHTON	89117462	BRIGHTON EXIT OFF I-25/3 MI E. OF HWY 7	BRIGHTON EXIT OFF I-25/3 MI E. OF HWY 7		ERNS
BRIGHTON	96482559	BROMELEY LN/152ND & HAYESMOUNT 2 MI S.	BROMELEY LN/152ND & HAYESMOUNT 2 MI S.		ERNS
BRIGHTON	88482559	BROMELEY LN/152ND & HAYESMOUNT 2 MI S.	BROMELEY LN/152ND & HAYESMOUNT 2 MI S.		ERNS
BRIGHTON	S105737143		BROMLEY PARK		CO ERNS
BRIGHTON	S104299191		16101 BROMLEY; 1 1/2 BLKS. NO.		CO ERNS
BRIGHTON	S104517418		SOUTHEAST CORNER OF CTY RD 15 / 4		CO ERNS
BRIGHTON	2002628632	55 WEST DROMLEY LANE	55 WEST DROMLEY LANE	0	ERNS
BRIGHTON	S104298763		EMPIRE GAS		CO ERNS
BRIGHTON	92390446	END OF BROMLEY LANE	END OF BROMLEY LANE		ERNS
BRIGHTON	S104299570		FARMERS FIELD .8MI E. OF 56TH / PICADILL		CO ERNS
BRIGHTON	S104792262		CO HWY 76 / SABLE BLVD		CO ERNS
BRIGHTON	S105811958		375 N. I-76 SERVICE RD.		CO ERNS
BRIGHTON	S104299564		12636 IDA ST.		CO ERNS
BRIGHTON	S104300268		8160 KRAMERIA @ WYCO		CO ERNS
BRIGHTON	S104300236		MOBILE PREMIX, 8150 DAHLIA STREET		CO ERNS
BRIGHTON	S104300193		SW NE S29 T15 R64W 6TH PRINCIPLE ADAMS		CO ERNS
BRIGHTON	S105053745		SOUTHWEST OF BRIGHTON, NORTH OF C-470 NEAR BRIGHTO		CO ERNS
BRIGHTON	8861725	OWNER-BRIGHTON FLEE MARKET	OWNER-BRIGHTON FLEE MARKET		ERNS
BRIGHTON	S105053717		PRODUCTION FACILITY @ GOOSE 1 / 2 PUMP SITES		CO ERNS
BRIGHTON	S104301675		ROAD 4 / ROAD 15		CO ERNS
BRIGHTON	S105053731		429 SECOND ST.		CO ERNS
BRIGHTON	S105053761		100 W. SOUTHERN AT. UNIT 11		CO ERNS, CDL
BRIGHTON	2001570261	429 2ND ST	429 2ND ST	0	ERNS
BRIGHTON	96494906	STORAGE TANK STORAGE TANK(CAP: 250 BBL) / CORROSION	STORAGE TANK STORAGE TANK(CAP: 250 BBL) / CORROSION		ERNS
BRIGHTON	S105763155	CONQUEST SOUTH	1191 WCR 4 AND 19		SWF/LF
BRIGHTON	S104298817		1245 WELD COUNTY ROAD #19		CO ERNS
BRIGHTON	96487651	WENZEL #1, NW, SE, SW	WENZEL #1, NW, SE, SW		ERNS
BRIGHTON	90178688	WINDRIVER INDIAN RES. ARCO TRIBAL 11	WINDRIVER INDIAN RES. ARCO TRIBAL 11		ERNS

ADAMS COUNTY, CO - ORPHAN SUMMARY

City	EDR ID	Site Name	Site Address	Zip	Database(s)
BROOMFIELD	8872236	NORTH #13 & 14 TEES FAIRWAYS	NORTH #13 & 14 TEES FAIRWAYS		ERNS
BROOMFIELD	8867987	RAYDMON RESTORATION	RAYDMON RESTORATION		ERNS
BROOMFIELD	89117595	WELL HOUSE FOR SMALL COMMUNITY W.S. SYS	WELL HOUSE FOR SMALL COMMUNITY W.S. SYS		ERNS
BUCKLEY AIR NATL GUAR	89117653	US ARMY	US ARMY		ERNS
BYERS	96478454	OIL TANKS BEING BURIED ?	OIL TANKS BEING BURIED ?		ERNS
BYERS	96470379	OIL TANKS BEING BURIED ?	OIL TANKS BEING BURIED ?		ERNS
BYERS	96478384	WASH OUT PIT FOR TANKS	WASH OUT PIT FOR TANKS		ERNS
COMMERCE	89117482	DENVER BULK MAIL CNTR	DENVER BULK MAIL CNTR		ERNS
COMMERCE	2003702696	5431 KAMARIA STREET	5431 KAMARIA STREET		ERNS
COMMERCE	8868104	LUCIUS TRUCK LINES (NOW OCCUPIES BLDG.)	LUCIUS TRUCK LINES (NOW OCCUPIES BLDG.)		ERNS
COMMERCE	89350616	160 MONOCO N./I-70 TO HWY 7 TO MONOCO	160 MONOCO N./I-70 TO HWY 7 TO MONOCO		ERNS
COMMERCE	89132421	160 MONOCO N./I-70 TO HWY 7 TO MONOCO	160 MONOCO N./I-70 TO HWY 7 TO MONOCO		ERNS
COMMERCE CITY	90170830	I-76 & SHERIDAN BLVD/EAST SIDE SHERIDAN	I-76 & SHERIDAN BLVD/EAST SIDE SHERIDAN		ERNS
COMMERCE CITY	S104300118		I-76 / 72ND AVENUE		CO ERNS
COMMERCE CITY	S105156392	CONTER TRUST PROPERTY	SW / NE OF 60TH & HOLLY		VCP
COMMERCE CITY	S104299656		144TH / COLORADO BOULEVARD @ YORK		CO ERNS
COMMERCE CITY	93326036	7350 HWY 2	7350 HWY 2		ERNS
COMMERCE CITY	S104299666		HWY 2 @ 96TH AVEUNE-ACROSS RMA		CO ERNS
COMMERCE CITY	90478712	HIGHWAY 270/1 MILE FROM EXIT 4	HIGHWAY 270/1 MILE FROM EXIT 4		ERNS
COMMERCE CITY	90168398	HIGHWAY 287/1 MILE FROM EXIT 4	HIGHWAY 287/1 MILE FROM EXIT 4		ERNS
COMMERCE CITY	94394600	52ND AND DAHLIA (SAND CREEK SUPERFUND CERCLIS SITE)	52ND AND DAHLIA (SAND CREEK SUPERFUND CERCLIS SITE)		ERNS
COMMERCE CITY	90165351	52ND & DAHLIA/STORM SEWER	52ND & DAHLIA/STORM SEWER		ERNS
COMMERCE CITY	90171854	54TH AVE. BTWN COOK ST. AND HARRISON ST.	54TH AVE. BTWN COOK ST. AND HARRISON ST.		ERNS
COMMERCE CITY	88482557	54TH & DAHLIA	54TH & DAHLIA		ERNS
COMMERCE CITY	9604037407		56TH AVE		HMIRS
COMMERCE CITY	9604037406		56TH AVE		HMIRS
COMMERCE CITY	2003125856		E 56TH AVE		HMIRS
COMMERCE CITY	90158550	6305 EAST 58TH AVE./NAVAJO EXPRESS	6305 EAST 58TH AVE./NAVAJO EXPRESS		ERNS
COMMERCE CITY	96010484		60TH AND BRIGHTON BLVD		HMIRS
COMMERCE CITY	96010483		60TH AND BRIGHTON BLVD		HMIRS
COMMERCE CITY	96010482		60TH AND BRIGHTON BLVD		HMIRS
COMMERCE CITY	95051249		EAST 66TH WAY		HMIRS
COMMERCE CITY	S104299302		66TH / NORTH WASHINGTON		CO ERNS
COMMERCE CITY	98569686	74TH AVE AND COLORADO BLVD / ADAMS COUNTY HIGHWAY DEPT	74TH AVE AND COLORADO BLVD / ADAMS COUNTY HIGHWAY DEPT		ERNS
COMMERCE CITY	9900015310		2800 HWY 85		HMIRS
COMMERCE CITY	90178686	HWY 855 & I270 EASTSIDE - NORTHBOUND	HWY 855 & I270 EASTSIDE - NORTHBOUND		ERNS
COMMERCE CITY	S104299290		88TH / COLO. HWY. 2		CO ERNS
COMMERCE CITY	S105529400		I-76 @ COLORADO 85		CO ERNS
COMMERCE CITY	984534560	AS A RESULT SOME HAZARDOUS MATERIAL WAS SPILLED	AS A RESULT SOME HAZARDOUS MATERIAL WAS SPILLED		ERNS
COMMERCE CITY	8872286	ALONG PLATTE RIVER/S. SIDE OF HWY 224	ALONG PLATTE RIVER/S. SIDE OF HWY 224		ERNS
COMMERCE CITY	S106343326		I-76 AND C-470 (NORTH OF DENVER)		CO ERNS
COMMERCE CITY	94366361	APPROX 5400 BLOCK OF HOLLY ST. / NEXT TO SAND CREEK.	APPROX 5400 BLOCK OF HOLLY ST. / NEXT TO SAND CREEK.		ERNS
COMMERCE CITY	S104299691		APPROX. 200 YDS N OF BRIGHTON BLVD		CO ERNS

ADAMS COUNTY, CO - ORPHAN SUMMARY

City	EDR ID	Site Name	Site Address	Zip	Database(s)
COMMERCE CITY	8862312	ARA GRAIN ELEVATORS	ARA GRAIN ELEVATORS		ERNS
COMMERCE CITY	S105737323		I-76 AT I-270		CO ERNS
COMMERCE CITY	93356831	I-76 AT 74TH AVE.	I-76 AT 74TH AVE.		ERNS
COMMERCE CITY	S104299024		I-76 BETWEEN I-270 / 72ND AVE.		CO ERNS
COMMERCE CITY	S106028822		18000 BLOCK OF NORTH HAVANA ST.		CO ERNS, CDL
COMMERCE CITY	2000672998	BLVD	BLVD		ERNS
COMMERCE CITY	96478413	BOOMS	BOOMS		ERNS
COMMERCE CITY	99651121	5800 BRIGHTON BLVD - SULFUR REFINERY UNIT	5800 BRIGHTON BLVD - SULFUR REFINERY UNIT		ERNS
COMMERCE CITY	2002589976	5801 BRIGHTON RD	5801 BRIGHTON RD	0	ERNS
COMMERCE CITY	2000536923	BRIGHTON BLVD	BRIGHTON BLVD	0	ERNS
COMMERCE CITY	91207304	5801 BRIGTON BLVD	5801 BRIGTON BLVD		ERNS
COMMERCE CITY	89117564	BRODERICK WOOD PRODUCTS	BRODERICK WOOD PRODUCTS		ERNS
COMMERCE CITY	2002622764	BUILDING 1704	BUILDING 1704	0	ERNS
COMMERCE CITY	96478343	CALLER ALLEGED THAT WORKER ARE DUMPING MATERIAL ON GROUND AN	CALLER ALLEGED THAT WORKER ARE DUMPING MATERIAL ON GROUND AN		ERNS
COMMERCE CITY	96478368	CALLER INDICATED SIGNIFICANT OIL RELEASE FROM AST	CALLER INDICATED SIGNIFICANT OIL RELEASE FROM AST		ERNS
COMMERCE CITY	S104301653		CONOCO REFINERY		CO ERNS
COMMERCE CITY	89117705	CONOCO PLANT	CONOCO PLANT		ERNS
COMMERCE CITY	S104517420		CONSOLIDATED FREIGHT INC, TERMINAL FACILITY, 6305		CO ERNS
COMMERCE CITY	96479762	CONTAINED RUNOFF	CONTAINED RUNOFF		ERNS
COMMERCE CITY	96478483	5790 DALIAH	5790 DALIAH		ERNS
COMMERCE CITY	96473722	5790 DALIAH	5790 DALIAH		ERNS
COMMERCE CITY	94478483	5790 DALIAH	5790 DALIAH		ERNS
COMMERCE CITY	8863409	IN EASEMENT BEHIND HOUSE	IN EASEMENT BEHIND HOUSE		ERNS
COMMERCE CITY	96101106		911 EMORY CIRCLE		HMIRS
COMMERCE CITY	S104299176		SO. ENTRANCE FROM I-25 ONTO I-76		CO ERNS
COMMERCE CITY	2001569902	ENTRANCE RAMP TO I-270	ENTRANCE RAMP TO I-270	0	ERNS
COMMERCE CITY	94360993	7160 EUDORA ST. / BACKYARD OF FACILITY	7160 EUDORA ST. / BACKYARD OF FACILITY		ERNS
COMMERCE CITY	91224840	I-76, FROM JUNCTION OF I-270 TO 74TH AVE	I-76, FROM JUNCTION OF I-270 TO 74TH AVE		ERNS
COMMERCE CITY	2002084518		HOLLY ST		HMIRS
COMMERCE CITY	2000542732	7070 HOLLY ST UNIT B	7070 HOLLY ST UNIT B	0	ERNS
COMMERCE CITY	96090470		5601 HOLY		HMIRS
COMMERCE CITY	91231595	NORTH I-270 RAMP AT JUNCTION TO I-76	NORTH I-270 RAMP AT JUNCTION TO I-76		ERNS
COMMERCE CITY	98569652	8 INCH PIPELINE LEAK IN PIPE	8 INCH PIPELINE LEAK IN PIPE		ERNS
COMMERCE CITY	2000516412	INTERSECTION OF 83RD AND ULSTER STREET	INTERSECTION OF 83RD AND ULSTER STREET	0	ERNS
COMMERCE CITY	96020036		5020 IVT STREET		HMIRS
COMMERCE CITY	2002081353		IVY		HMIRS
COMMERCE CITY	9900017407		9020 IVY ST		HMIRS
COMMERCE CITY	90080613		JCT HIGHWAY 85 & I-270		HMIRS
COMMERCE CITY	8867985	JOHN MCDONALD OR GARY	JOHN MCDONALD OR GARY		ERNS
COMMERCE CITY	89117468	LOT #2 AT I-270 W. OF BRIGHTON BLVD	LOT #2 AT I-270 W. OF BRIGHTON BLVD		ERNS
COMMERCE CITY	S104889385		MANHOLE NEAR 50TH / NIAGARA		CO ERNS
COMMERCE CITY	8721746	METHANE TECH. WEST SPINDEL PLANT	METHANE TECH. WEST SPINDEL PLANT		ERNS
COMMERCE CITY	S104301818		5599 MONACO STREET UNIT C		CO ERNS
COMMERCE CITY	8869199	5400 MONROE ST FORMER LOCATION MC KESSON CHEMICAL CO	5400 MONROE ST FORMER LOCATION MC KESSON CHEMICAL CO		ERNS

ADAMS COUNTY, CO - ORPHAN SUMMARY

City	EDR ID	Site Name	Site Address	Zip	Database(s)
COMMERCE CITY	96478374	NONE YET	NONE YET		ERNS
COMMERCE CITY	8721851	NORTH OF 8570 VALENTIA ST./GUTTER & RD.	NORTH OF 8570 VALENTIA ST./GUTTER & RD.		ERNS
COMMERCE CITY	S104300874		WEST OF BLDG 627		CO ERNS
COMMERCE CITY	96482557	OTHER ABANDANED TANKS OTHER ABANDONED TANKS	OTHER ABANDANED TANKS OTHER ABANDONED TANKS		ERNS
COMMERCE CITY	S104792210		PHILLIPS PIPELINE, 3960 E. 56TH AVE		CO ERNS
COMMERCE CITY	96478712	PIPE PROTRUDING FROM BANK OF CREEK	PIPE PROTRUDING FROM BANK OF CREEK		ERNS
COMMERCE CITY	S104303261		QUEBEC / HIGHWAY 276		CO ERNS
COMMERCE CITY	91509934	8430 QUEBEC STREET/LEGACY TRUCKING	8430 QUEBEC STREET/LEGACY TRUCKING		ERNS
COMMERCE CITY	96478172	REFINERY SMOKE STACK	REFINERY SMOKE STACK		ERNS
COMMERCE CITY	91478172	REFINERY SMOKE STACK	REFINERY SMOKE STACK		ERNS
COMMERCE CITY	92298819	REPORT OF IRRITANT ODORS - SOUTHEAST WIND	REPORT OF IRRITANT ODORS - SOUTHEAST WIND		ERNS
COMMERCE CITY	8720868	RIVERSIDE CEMETARY	RIVERSIDE CEMETARY		ERNS
COMMERCE CITY	96515420	ROCKY MOUNTAIN ARSENAL NORTH PLANT	ROCKY MOUNTAIN ARSENAL NORTH PLANT		ERNS
COMMERCE CITY	99649378	ROCKY MOUNTAIN ARSENAL SECTION 4 WASTE SITE AREA 2 SOUTHERN	ROCKY MOUNTAIN ARSENAL SECTION 4 WASTE SITE AREA 2 SOUTHERN		ERNS
COMMERCE CITY	92271753	ROCKY MOUNTAIN ARSENAL	ROCKY MOUNTAIN ARSENAL		ERNS
COMMERCE CITY	91238170	ROCKY MOUNTAIN ARSENAL	ROCKY MOUNTAIN ARSENAL		ERNS
COMMERCE CITY	89103739	ROCKY MTN ARSONAL OFF SITE COMMAND POST	ROCKY MTN ARSONAL OFF SITE COMMAND POST		ERNS
COMMERCE CITY	S104302627		8521 ROSEMARY (88TH / HIGHWAY 2)		CO ERNS
COMMERCE CITY	94404015	SAND CREEK NPL SITE	SAND CREEK NPL SITE		ERNS
COMMERCE CITY	90478741	SAND CREEK/ BETWEEN QUEBEC & I-70	SAND CREEK/ BETWEEN QUEBEC & I-70		ERNS
COMMERCE CITY	89117534	SAPP BROS.	SAPP BROS.		ERNS
COMMERCE CITY	2002604076	D STREET AND 8TH AVE	D STREET AND 8TH AVE	0	ERNS
COMMERCE CITY	8720969	A.R. TECH (JOHNNY PALAMBO)	A.R. TECH (JOHNNY PALAMBO)		ERNS
COMMERCE CITY	96511164	USED MOTOR OIL MIXED IN DIESEL FUEL AND BURNED ON HWYS (5 GA	USED MOTOR OIL MIXED IN DIESEL FUEL AND BURNED ON HWYS (5 GA		ERNS
COMMERCE CITY	9999091380		4209 UTE HIGHWAY		HMIRS
COMMERCE CITY	9900012563		4209 UTE HIGHWAY		HMIRS
COMMERCE CITY	S104298828		VACANT LOT AT 4835 MONACO		CO ERNS
COMMERCE CITY	96070990		VASQUES & 56TH		HMIRS
COMMERCE CITY	94374249	VICINITY SURROUNDING REFINERIES	VICINITY SURROUNDING REFINERIES		ERNS
COMMERCE CITY	S106483099		I-270 WB @ VASQUEZ BLVD.		CO ERNS
COMMERCE CITY	90171715	5801 WRIGHT BLVD	5801 WRIGHT BLVD		ERNS
COMMERCE CITY	90166996	5801 WRIGHT BLVD	5801 WRIGHT BLVD		ERNS
COMMERCE CITY	96478741	YELLOW BUNGED DRUM FOUND IN MIDDLE OF SANI CREEK	YELLOW BUNGED DRUM FOUND IN MIDDLE OF SAND CREEK		ERNS
DENVER	92100335		6833 W 53RD STREET		HMIRS
DENVER	2000542927	111 50TH HURON STREET	111 50TH HURON STREET	0	ERNS
DENVER	90080570		645 W 63RD		HMIRS
DENVER	872195	65TH W OF PACOS.,	65TH W OF PACOS.,		ERNS
DENVER	90163776	INTERSTATE 76 AND LOWELL BLVD	INTERSTATE 76 AND LOWELL BLVD		ERNS
DENVER	91216160	80TH AND CARR	80TH AND CARR		ERNS
DENVER	2000525212	80TH AVE	80TH AVE	0	ERNS
DENVER	2000525211	84TH STREET	84TH STREET	0	ERNS
DENVER	93338858	88TH & COLO BLVD TO 74TH & YORK	88TH & COLO BLVD TO 74TH & YORK		ERNS
DENVER	99647367	I-76 AND HWY 85	I-76 AND HWY 85		ERNS

ADAMS COUNTY, CO - ORPHAN SUMMARY

City	EDR ID	Site Name	Site Address	Zip	Database(s)
DENVER	93319387	I-25 AT 58TH AVE.	I-25 AT 58TH AVE.		ERNS
DENVER	89117600	ATLAS ENERGY PRODUCTS	ATLAS ENERGY PRODUCTS		ERNS
DENVER	91216441	6200 BLOCK OF WASHINGTON	6200 BLOCK OF WASHINGTON		ERNS
DENVER	9900008374		5871 N BOARDWAY		HMIRS
DENVER	2002617527	5810 NORTH BROADWAY	5810 NORTH BROADWAY	0	ERNS
DENVER	92289774	BURLINGTON N. IRRIGATION DITCH/55TH & YORK (NEAR PLATTE RIVE	BURLINGTON N. IRRIGATION DITCH/55TH & YORK RIVE (NEAR PLATTE		ERNS
DENVER	96478213	CALLER ALLEGED WASHING EQUIPMENT INTO PIT 8-12/DAY OIL/BLACK	CALLER ALLEGED WASHING EQUIPMENT INTO PIT 8-12/DAY OIL/BLACK		ERNS
DENVER	8721800	CONSERVATION SERVICES	CONSERVATION SERVICES		ERNS
DENVER	89100823	FACILITY	FACILITY		ERNS
DENVER	90185310	INTERSECTION OF I-76 AND I-25	INTERSECTION OF I-76 AND I-25		ERNS
DENVER	89482606	LAKE AT 58TH & LOWELL	LAKE AT 58TH & LOWELL		ERNS
DENVER	94399105	1/2 MILE E OF PECOS OFF-RAMP AT BOULDER TURNPIKE HWY-36	1/2 MILE E OF PECOS OFF-RAMP AT BOULDER TURNPIKE HWY-36		ERNS
DENVER	92294205	NEAR I-70 AND CHAMBERS RD	NEAR I-70 AND CHAMBERS RD		ERNS
DENVER	2001552577	PANE BLVD	PANE BLVD	0	ERNS
DENVER	2002594024	7869 PECOS	7869 PECOS	0	ERNS
DENVER	92050388		645W 53 PLACE		HMIRS
DENVER	9301036319		645W. 53RD PLACE		HMIRS
DENVER	89113972	PLANT LOCATION	PLANT LOCATION		ERNS
DENVER	96477573	PUBLIC SERVICE COMPANY/CHEROKEE STATION	PUBLIC SERVICE COMPANY/CHEROKEE STATION		ERNS
DENVER	88477573	PUBLIC SERVICE COMPANY/CHEROKEE STATION	PUBLIC SERVICE COMPANY/CHEROKEE STATION		ERNS
DENVER	8711827	NW QTER SEC 18, TWSHP 3N, RANGE 67W 54TH AND VALDEZ ST	NW QTER SEC 18, TWSHP 3N, RANGE 67W 54TH AND VALDEZ ST		ERNS
DENVER	89109649	RALSTON PURINA PLANT CAR #FMLX12200	RALSTON PURINA PLANT CAR #FMLX12200		ERNS
DENVER	20012033		5871 N ROADWAY		HMIRS
DENVER	91080183		SMITH RD		HMIRS
DENVER	91060495		SMITH RD		HMIRS
DENVER	91060415		SMITH RD		HMIRS
DENVER	96506925	I-25 SOUTHBOUND MILE MARKER 221 104TH AVE	I-25 SOUTHBOUND MILE MARKER 221 104TH AVE		ERNS
DENVER	96482606	STATE DOH	STATE DOH		ERNS
DENVER	92080486		645W 53RD STREET		HMIRS
DENVER	90166852	TERMINAL FACILITY	TERMINAL FACILITY		ERNS
DENVER	8720865	THE KOPPERS (?)	THE KOPPERS (?)		ERNS
DENVER	89104704	TOWNSHIP 3 SOUTH, SECTION 21, RANGE 67 WEST SOUTHEAST QUARTE	TOWNSHIP 3 SOUTH, SECTION 21, RANGE 67 WEST SOUTHEAST QUARTE		ERNS
DENVER	96510158	TRACTOR TRAILER TRACTOR TRAILER/TRUCK RAN OVER DEBRIS ON THE	TRACTOR TRAILER TRACTOR TRAILER/TRUCK RAN OVER DEBRIS ON THE		ERNS
DENVER	91227276	TREATMENT PLANT AT 64TH & YORK	TREATMENT PLANT AT 64TH & YORK		ERNS
DENVER	8855561	UPTOCS RAMP FACILITY 3620 WAZEE STREET; MEL DODGE 303 291 82	UPTOCS RAMP FACILITY 3620 WAZEE STREET; MEL DODGE 303 291 82		ERNS
DENVER	9204036024		4600 N WABASH		HMIRS
DENVER	9204036023		4600 N WABASH		HMIRS
DENVER	94413301	5990 N. WASHINGTON	5990 N. WASHINGTON		ERNS
DENVER	94374287	5600 N. WASHINGTON	5600 N. WASHINGTON		ERNS
DENVER	92257309	6460 YORK - S. PLATTE RIVER	6460 YORK - S. PLATTE RIVER		ERNS

ADAMS COUNTY, CO - ORPHAN SUMMARY

City	EDR ID	Site Name	Site Address	Zip	Database(s)
DENVER	91225884	7540 YORK ST./BEHIND CARGO BLDG.	7540 YORK ST./BEHIND CARGO BLDG.		ERNS
DUPONT	S104299231		DUPONT TERMINAL		CO ERNS
DUPONT	S104300156		8160 KRAMERIA		CO ERNS
DUPONT	S104298812		8160 KRAMERIA DRIVE		CO ERNS
DUPONT	94404014	8160 KRAMERIA ST. DUPONT TERMINAL / NE 1/4, SW 1/4, SEC 29,	8160 KRAMERIA ST. DUPONT TERMINAL / NE 1/4, SW 1/4, SEC 29,		ERNS
DUPONT	S104299532		8160 KRAMERIA		CO ERNS
DUPONT	S104300111		8160 KRAMERIA, TANK 17		CO ERNS
DUPONT	S104301662		TERMINAL FACILITY; 8160 KRAMERIA STREET		CO ERNS
FEDERAL HEIGHT	2002597557	88 AND PECOS STREET	88 AND PECOS STREET	0	ERNS
FEDERAL HEIGHTS	96495997	2	2		ERNS
FEDERAL HEIGHTS	96100704		W 84		HMIRS
FEDERAL HEIGHTS	97562694	421 WEST 84TH / ECONO LUBE & BRAKES	421 WEST 84TH / ECONO LUBE & BRAKES		ERNS
FEDERAL HEIGHTS	S105053808		2305 WEST 92ND AVE. SPACE 191		CO ERNS, CDL
FEDERAL HEIGHTS	S106343424		9745 ELDERBERRY		CO ERNS, CDL
FEDERAL HEIGHTS	S105737056		9050 N. FEDERAL BLVD.		CO ERNS
FEDERAL HEIGHTS	S104302847		8892 N FEDERAL BLVD		CO ERNS
FEDERAL HEIGHTS	S105125912		9850 N. FEDERAL BLVD. TRAILER 101		CO ERNS, CDL
FEDERAL HEIGHTS	S106121703		2600 W. HAWK ST.		CO ERNS, CDL
HENDERSON	S105529684		I-76 / 136TH AVE.		CO ERNS
HENDERSON	95040534		9239 HIGHWAY 55		HMIRS
HENDERSON	95091078		9900 I 76 SERVICE ROADWAY		HMIRS
HENDERSON	97071085		96TH AVE		HMIRS
HENDERSON	2002617087	AT 96TH AVE	AT 96TH AVE	0	ERNS
HENDERSON	2002085295		DALLAS STREET		HMIRS
HENDERSON	2002085294		DALLAS STREET		HMIRS
HENDERSON	2002085293		DALLAS STREET		HMIRS
HENDERSON	2002085291		DALLAS ST		HMIRS
HENDERSON	2003125158		DALLAS		HMIRS
HENDERSON	8868041	DM&H FEED LOT	DM&H FEED LOT		ERNS
HENDERSON	S105529646		GREELEY SUBSTATION-TRACK 871, SOUTH OF 96TH ST.		CO ERNS
HENDERSON	2002067351		9801 HENDERSON CO		HMIRS
HENDERSON	S105737118		9801 HENDERSON		CO ERNS
HENDERSON	S104299424		11195 HENDERSON ROAD, 1/4 MILE N OF 124TH		CO ERNS
HENDERSON	S105529390		HENDERSON, CO.		CO ERNS
HENDERSON	S104303809		9239 US HWY 85		CO ERNS
HENDERSON	95090757		9900 I-76		HMIRS
HENDERSON	S104303888		9900 I-76		CO ERNS
HENDERSON	96477603	MARKETING DISTRIBUTORS-OVERFILL OF TANK - HEAVY CLAY SOIL IM	MARKETING DISTRIBUTORS-OVERFILL OF TANK - HEAVY CLAY SOIL IM		ERNS
HENDERSON	89132223	S. OF HAZELTON SCHOOL/ABOUT 1000;	S. OF HAZELTON SCHOOL/ABOUT 1000;		ERNS
HENDERSON	S104730071	SPEER RESOURCES	12021 OLD BRIGHTON RD		VCP
HENDERSON	8720879	ROCKY MOUNTAIN DELTA	ROCKY MOUNTAIN DELTA		ERNS
HENDERSON	94030579		ROLLA YARDS		HMIRS
HENDERSON	94030578		ROLLA YARDS		HMIRS
HENDERSON	94030577		ROLLA YARDS		HMIRS
HENDERSON	94030576		ROLLA YARDS		HMIRS

ADAMS COUNTY, CO - ORPHAN SUMMARY

City	EDR ID	Site Name	Site Address	Zip	Database(s)
HENDERSON	94030575		ROLLA YARDS		HMIRS
HENDERSON	94030574		ROLLA YARDS		HMIRS
HENDERSON	94030573		ROLLA YARDS		HMIRS
HENDERSON	94030572		ROLLA YARDS		HMIRS
HENDERSON	94030571		ROLLA YARDS		HMIRS
HENDERSON	S104301332		9900 I-76 SERVICE ROADWAY		CO ERNS
HENDERSON	88477603	SINCLAR OIL	SINCLAR OIL		ERNS
HENDERSON	S105053579		8951YOSEMITE ST		CO ERNS
HENDERSON	9900015647		8951 YOSEMITE		HMIRS
HENDERSON	S105529532		WELD COUNTY RD. 4 - 1/4 MILE EAST OF I-76		CO ERNS
HENDERSON	S104300861		WERNER TERMINAL; 9239 HIGHWAY 85		CO ERNS
HENDERSON	99628742	WESTBOUND HIGHWAY 76 JUST WEST OF HIGHWAY 85	WESTBOUND HIGHWAY 76 JUST WEST OF HIGHWAY 85		ERNS
HENDERSON	S105053616		I-76 WESTBOUND		CO ERNS
HENDERSON	9998080060		8951 YHOSEMITE		HMIRS
HENDERSON	2002081412		3951 YOSEMITE		HMIRS
HENDERSON	2003132934		8591 YOSEMITE STREETQ		HMIRS
HENDERSON	9998080100		8351 YOSEMITE		HMIRS
HENDERSON	2000101819		9851 YOSEMITE ST		HMIRS
HENDERSON	2000101817		9851 YOSEMITE ST		HMIRS
HENDERSON	2000091438		8951 YOSEMITE SOLUTION		HMIRS
HENDERSON	96010709		8951 YOSMITE		HMIRS
HENDERSON	2000018470		8951 YOSMITE		HMIRS
HUDSON	8861741	HWY 52-8 1/2 MI E. OF HUDSON	HWY 52-8 1/2 MI E. OF HUDSON		ERNS
IRONDALE	92258120	MILEPOST 531.7/IN IRONDALE NEAR E. 88TH AVE. & HWY 2	MILEPOST 531.7/IN IRONDALE NEAR E. 88TH AVE. & HWY 2	-	ERNS
IRONDALE	8872259	RMA	RMA		ERNS
LOCHBUIE	S105053608		DENVER BOUND I-76		CO ERNS
MONTBELLO	91225885	5333 ATCHISON WAY	5333 ATCHISON WAY		ERNS
NORTH DENVER	981961	WESTBOUND 58TH AVE BETWEEN HWY I-25 AND WASHINGTON	WESTBOUND 58TH AVE BETWEEN HWY I-25 AND WASHINGTON		ERNS
NORTHGLENN	93345623	105TH PLACE & WASHINGTON	105TH PLACE & WASHINGTON		ERNS
NORTHGLENN	96478381	ALLEGED DUMPING INCIDENT.	ALLEGED DUMPING INCIDENT.		ERNS
NORTHGLENN	96460754	AUTO REPAIR. OIL TANK AND STORED BATTERIES. CALLER STATED TH	AUTO REPAIR. OIL TANK AND STORED BATTERIES. CALLER STATED TH		ERNS
NORTHGLENN	96478429	AUTO REPAIR. OIL TANK AND STORED BATTERIES. CALLER STATED TH	AUTO REPAIR. OIL TANK AND STORED BATTERIES. CALLER STATED TH		ERNS
NORTHGLENN	S105684264	MALLEY HEIGHTS; BLDG A	MALLEY DRIVE		VCP
ROLLA	9999030717		MP 10.6		HMIRS
ROLLA	9900002232		MP 10.6		HMIRS
ROLLA	96081447		96TH AVE & 1-76 BYPASS		HMIRS
ROLLA	97040133		1-80 BYPASS		HMIRS
STRASBURG	S105247557		144TH / STRASBURG RD.		CO ERNS
STRASBURG	S104298686		HWY 157; 7 MI. SOUTH OF STRASBURG		CO ERNS
STRASBURG	2000542345	N/A	N/A	0	ERNS
STRASBURG	91228700	NEAR STRASBURG	NEAR STRASBURG		ERNS
STRASBURG	96461498	PLANE CRASH / UNKNOWN AMOUNT OF FUEL ONBOARD	PLANE CRASH / UNKNOWN AMOUNT OF FUEL ONBOARD		ERNS

ADAMS COUNTY, CO - ORPHAN SUMMARY

City	EDR ID	Site Name	Site Address	Zip	Database(s)
STRASBURG	S105529375		3600 STRASBURG MILE RD.		CO ERNS
STRASBURG	S104299835		I-70 WEST BOUND, MILE MARKER 313		CO ERNS
THORNTON	93304937	S.R. #7 & COLORADO BLVD	S.R. #7 & COLORADO BLVD		ERNS
THORNTON	2002593288	2290 EAST 120TH	2290 EAST 120TH	0	ERNS
THORNTON	92298584	130TH & COLO BLVD/NEAR HORIZON HIGH SCHOOL	130TH & COLO BLVD/NEAR HORIZON HIGH SCHOOL		ERNS
THORNTON	S105247540		168TH AND COLORADO BLVD		CO ERNS
THORNTON	90158541	88TH & COLORADO AVE./CITY SHOP	88TH & COLORADO AVE./CITY SHOP		ERNS
THORNTON	96478403	AND ALSO JANET JONES	AND ALSO JANET JONES		ERNS
THORNTON	2001567736	APT 305	APT 305	0	ERNS
THORNTON	2000525911	123 AVE AT WASHINGTON STREET	123 AVE AT WASHINGTON STREET	0	ERNS
THORNTON	8872303	BTWN 100TH & 103RD ON URA LANE	BTWN 100TH & 103RD ON URA LANE		ERNS
THORNTON	89120806	CAPRI MOTEL @ I-25 & 84TH AVE	CAPRI MOTEL @ I-25 & 84TH AVE		ERNS
THORNTON	89123478	50 CLEARMONT CIRCLE RESIDENT PROPERTY	50 CLEARMONT CIRCLE RESIDENT PROPERTY		ERNS
THORNTON	2001565405	12131 COLUMBINE	12131 COLUMBINE	0	ERNS
THORNTON	98569655	EAGLEVIEW ELEM. SCHOOL (UNDER CONSTRUCTION) / 6 BLOCKS EAST	EAGLEVIEW ELEM. SCHOOL (UNDER CONSTRUCTION) / 6 BLOCKS EAST		ERNS
THORNTON	94368071	GRANGE HILL CREEK / SEWER BACK-UP	GRANGE HILL CREEK / SEWER BACK-UP		ERNS
THORNTON	2002598570	12485 GRANT DRIVE	12485 GRANT DRIVE	0	ERNS
THORNTON	89117479	HOFFMAN DITCH EMPTIES INTO PLATTE	HOFFMAN DITCH EMPTIES INTO PLATTE		ERNS
THORNTON	89152972	NORTHGATE APPARTMENTS / 475 RISSEL BLVD.	NORTHGATE APPARTMENTS / 475 RISSEL BLVD.		ERNS
THORNTON	90155760	9595 N PECOS, SPACE 74	9595 N PECOS, SPACE 74		ERNS
THORNTON	99632637	10201 RIVER DALE DRIVE	10201 RIVER DALE DRIVE		ERNS
THORNTON	99647349	SELF STORAGE UNITS AT WASHINGTON ST AND HWY 76 BETWEEN 58TH	SELF STORAGE UNITS AT WASHINGTON ST AND HWY 76 BETWEEN 58TH		ERNS
THORNTON	91222974	SEWAGE WATER TREATMENT PLANT	SEWAGE WATER TREATMENT PLANT		ERNS
THORNTON	89119599	SHOPPING MALL LOCATED AT 500 E. 84TH AVE.	SHOPPING MALL LOCATED AT 500 E. 84TH AVE.		ERNS
THORNTON	8720920	THORNTON AUTO BODY	THORNTON AUTO BODY		ERNS
THORNTON	99651136	12450 N WASHINGTON	12450 N WASHINGTON		ERNS
UNICORP. ADAMS CTY	S105529355		1/2 MILE EAST OF YULLE MILE RD.		CO ERNS, CDL
UNINCORPORATED	S104299530		I-25 / 145TH AVE, RT SHOULDER-NORTH BOUND		CO ERNS
UNINCORPORATED	S104299242		CORTEZ BETWEEN GRANADA / BROADWAY		CO ERNS
UNINCORPORATED	S105684271	PATINA PARCEL	N OF 144 / SHERIDAN		VCP
UNINCORPORATED	S104299546		SE1/4 S16 T2 R67W		CO ERNS
UNINCORPORATED	S105684267	BBJW ASSOCIATES	5470 VALLEY HIGHWAY		VCP
UNINCORPORATED	S105684272	PLAZA 70 INTERIORS	5440 N VALLEY HWY		VCP
UNINCORPORATED	S105684265	ACME INDUSTRIAL CENTER	6501,6521-45 N WASHINGTON		VCP
WATKINS	S104298701		BOX ELDER CREEK 1 MI SE OF WATKINS		CO ERNS
WATKINS	S104299516		FRONT RANGE AIRPORT		CO ERNS
WATKINS	92253992	FRONT RANGE AIRPORT	FRONT RANGE AIRPORT		ERNS
WATKINS	S104300703		GRIM METER STATION; 1/4 MILE EAST OF WATKINS NAT G		CO ERNS
WATKINS	S104302688		1/4 MILE N OF I-70; NORTH SIDE OF COMPANY PROPERTY		CO ERNS
WATKINS	S104303956		NAZARENUS #16-8; SE 1/4 OF SE 1/4 OF S5 R64W T2S		CO ERNS
WATKINS	S104300709		TOMAHAWK TRUCK STOP		CO ERNS
WATKINS	S104299234		TOMMYHAWK TRUCK SPOT-493 WATKINS MILE RD		CO ERNS
WATKINS	S105247770		I-70 WB		CO ERNS
WATKINS	99628806	WELL: NAZARENUS #16-8 / SE SE S5 R64W T2S	WELL: NAZARENUS #16-8 / SE SE S5 R64W T2S		ERNS
WESTMINSTER	984515921	09/03/1998	09/03/1998		ERNS

ADAMS COUNTY, CO - ORPHAN SUMMARY

City	EDR ID	Site Name	Site Address	Zip	Database(s)
WESTMINSTER	2001554926	112TH AND VRAIN	112TH AND VRAIN	0	ERNS
WESTMINSTER	99639574	131ST STREET AND HURON	131ST STREET AND HURON		ERNS
WESTMINSTER	2000519323	69TH ST AND LOWELL BLVD	69TH ST AND LOWELL BLVD	0	ERNS
WESTMINSTER	2000546676	74TH AVE AND	74TH AVE AND	0	ERNS
WESTMINSTER	89120836	471 W. 75TH PLACE	471 W. 75TH PLACE		ERNS
WESTMINSTER	2000521422	88TH AND ZUNI STREET	88TH AND ZUNI STREET	0	ERNS
WESTMINSTER	8872261	104T6H AND HURON	104T6H AND HURON		ERNS
WESTMINSTER	93320779	APPROXIMATELY THE 10200 BLOCK OF OAK ST.	APPROXIMATELY THE 10200 BLOCK OF OAK ST.		ERNS
WESTMINSTER	99643942	98 AVENUE AND SHERIDAN BLVD	98 AVENUE AND SHERIDAN BLVD		ERNS
WESTMINSTER	984515920	EASTBOUND HWY 36 AT FEDERAL BLVD	EASTBOUND HWY 36 AT FEDERAL BLVD		ERNS
WESTMINSTER	90158563	9378 N. FEDERAL BLVD./AJAX USED CARS	9378 N. FEDERAL BLVD./AJAX USED CARS		ERNS
WESTMINSTER	96459907	RP IS DUMPING TOLUENE AND OTHER VARIOUS HAZMATs ONTO SOIL	RP IS DUMPING TOLUENE AND OTHER VARIOUS HAZMATs ONTO SOIL		ERNS
WESTMINSTER	2000519423	JCT OF 88 JONI STREET	JCT OF 88 JONI STREET	0	ERNS
WESTMINSTER	8868016	3590 LOWELL & 96TH AVE	3590 LOWELL & 96TH AVE		ERNS
WESTMINSTER	8862217	7200 RAWLINS, GARAGE, ADAM WATER DEPT.	7200 RAWLINS, GARAGE, ADAM WATER DEPT.		ERNS
WESTMINSTER	90478718	8780 SETON/BETWEEN SHERIDAN & LOWELL	8780 SETON/BETWEEN SHERIDAN & LOWELL		ERNS
WESTMINSTER	90174620	8780 SETON/BETWEEN SHERIDAN & LOWELL	8780 SETON/BETWEEN SHERIDAN & LOWELL		ERNS
WESTMINSTER	90185098	SUMMIT SQ SHOPPING CENTER	SUMMIT SQ SHOPPING CENTER		ERNS

Section 4

**EPA Waste Code
Addendum**

SECTION 4 - EPA WASTE CODES

There are no epa codes to report for this search area.

Section 5

**Databases Searched and
Update Dates**

GOVERNMENT RECORDS SEARCHED / DATA CURRENCY TRACKING

To maintain currency of the following federal and state databases, EDR contacts the appropriate governmental agency on a monthly or quarterly basis, as required.

Elapsed ASTM days: Provides confirmation that this EDR report meets or exceeds the 90-day updating requirement of the ASTM standard.

FEDERAL ASTM STANDARD RECORDS

NPL: National Priority List

Source: EPA

Telephone: N/A

National Priorities List (Superfund). The NPL is a subset of CERCLIS and identifies over 1,200 sites for priority cleanup under the Superfund Program. NPL sites may encompass relatively large areas. As such, EDR provides polygon coverage for over 1,000 NPL site boundaries produced by EPA's Environmental Photographic Interpretation Center (EPIC) and regional EPA offices.

Date of Government Version: 07/30/04

Date Made Active at EDR: 09/09/04

Database Release Frequency: Semi-Annually

Date of Data Arrival at EDR: 08/03/04

Elapsed ASTM days: 37

Date of Last EDR Contact: 08/03/04

NPL Site Boundaries

Sources:

EPA's Environmental Photographic Interpretation Center (EPIC)

Telephone: 202-564-7333

EPA Region 1

Telephone 617-918-1143

EPA Region 3

Telephone 215-814-5418

EPA Region 4

Telephone 404-562-8033

EPA Region 6

Telephone: 214-655-6659

EPA Region 8

Telephone: 303-312-6774

Proposed NPL: Proposed National Priority List Sites

Source: EPA

Telephone: N/A

Date of Government Version: 07/22/04

Date Made Active at EDR: 09/09/04

Database Release Frequency: Semi-Annually

Date of Data Arrival at EDR: 08/03/04

Elapsed ASTM days: 37

Date of Last EDR Contact: 08/03/04

CERCLIS: Comprehensive Environmental Response, Compensation, and Liability Information System

Source: EPA

Telephone: 703-413-0223

CERCLIS contains data on potentially hazardous waste sites that have been reported to the USEPA by states, municipalities, private companies and private persons, pursuant to Section 103 of the Comprehensive Environmental Response, Compensation, and Liability Act (CERCLA). CERCLIS contains sites which are either proposed to or on the National Priorities List (NPL) and sites which are in the screening and assessment phase for possible inclusion on the NPL.

Date of Government Version: 05/17/04

Date Made Active at EDR: 08/10/04

Database Release Frequency: Quarterly

Date of Data Arrival at EDR: 06/23/04

Elapsed ASTM days: 48

Date of Last EDR Contact: 09/21/04

CERCLIS-NFRAP: CERCLIS No Further Remedial Action Planned

Source: EPA

Telephone: 703-413-0223

As of February 1995, CERCLIS sites designated "No Further Remedial Action Planned" (NFRAP) have been removed from CERCLIS. NFRAP sites may be sites where, following an initial investigation, no contamination was found, contamination was removed quickly without the need for the site to be placed on the NPL, or the contamination was not serious enough to require Federal Superfund action or NPL consideration. EPA has removed approximately 25,000 NFRAP sites to lift the unintended barriers to the redevelopment of these properties and has archived them as historical records so EPA does not needlessly repeat the investigations in the future. This policy change is part of the EPA's Brownfields Redevelopment Program to help cities, states, private investors and affected citizens to promote economic redevelopment of unproductive urban sites.

GOVERNMENT RECORDS SEARCHED / DATA CURRENCY TRACKING

Date of Government Version: 05/17/04
Date Made Active at EDR: 08/10/04
Database Release Frequency: Quarterly

Date of Data Arrival at EDR: 06/23/04
Elapsed ASTM days: 48
Date of Last EDR Contact: 09/21/04

CORRACTS: Corrective Action Report

Source: EPA
Telephone: 800-424-9346

CORRACTS identifies hazardous waste handlers with RCRA corrective action activity.

Date of Government Version: 06/15/04
Date Made Active at EDR: 08/10/04
Database Release Frequency: Semi-Annually

Date of Data Arrival at EDR: 06/25/04
Elapsed ASTM days: 46
Date of Last EDR Contact: 09/07/04

RCRIS: Resource Conservation and Recovery Information System

Source: EPA
Telephone: 800-424-9346

Resource Conservation and Recovery Information System. RCRIS includes selective information on sites which generate, transport, store, treat and/or dispose of hazardous waste as defined by the Resource Conservation and Recovery Act (RCRA). Conditionally exempt small quantity generators (CESQGs): generate less than 100 kg of hazardous waste, or less than 1 kg of acutely hazardous waste per month. Small quantity generators (SQGs): generate between 100 kg and 1,000 kg of hazardous waste per month. Large quantity generators (LQGs): generate over 1,000 kilograms (kg) of hazardous waste, or over 1 kg of acutely hazardous waste per month. Transporters are individuals or entities that move hazardous waste from the generator off-site to a facility that can recycle, treat, store, or dispose of the waste. TSDFs treat, store, or dispose of the waste.

Date of Government Version: 08/10/04
Date Made Active at EDR: 10/11/04
Database Release Frequency: Varies

Date of Data Arrival at EDR: 08/24/04
Elapsed ASTM days: 48
Date of Last EDR Contact: 08/24/04

ERNS: Emergency Response Notification System

Source: National Response Center, United States Coast Guard
Telephone: 202-260-2342

Emergency Response Notification System. ERNS records and stores information on reported releases of oil and hazardous substances.

Date of Government Version: 12/31/03
Date Made Active at EDR: 03/12/04
Database Release Frequency: Annually

Date of Data Arrival at EDR: 01/26/04
Elapsed ASTM days: 46
Date of Last EDR Contact: 07/26/04

FEDERAL ASTM SUPPLEMENTAL RECORDS

BRS: Biennial Reporting System

Source: EPA/NTIS
Telephone: 800-424-9346

The Biennial Reporting System is a national system administered by the EPA that collects data on the generation and management of hazardous waste. BRS captures detailed data from two groups: Large Quantity Generators (LQG) and Treatment, Storage, and Disposal Facilities.

Date of Government Version: 12/01/01
Database Release Frequency: Biennially

Date of Last EDR Contact: 09/20/04
Date of Next Scheduled EDR Contact: 12/13/04

CONSENT: Superfund (CERCLA) Consent Decrees

Source: Department of Justice, Consent Decree Library
Telephone: Varies

Major legal settlements that establish responsibility and standards for cleanup at NPL (Superfund) sites. Released periodically by United States District Courts after settlement by parties to litigation matters.

Date of Government Version: 03/05/04
Database Release Frequency: Varies

Date of Last EDR Contact: 07/30/04
Date of Next Scheduled EDR Contact: 10/25/04

GOVERNMENT RECORDS SEARCHED / DATA CURRENCY TRACKING

ROD: Records Of Decision

Source: EPA
Telephone: 703-416-0223

Record of Decision. ROD documents mandate a permanent remedy at an NPL (Superfund) site containing technical and health information to aid in the cleanup.

Date of Government Version: 06/07/04
Database Release Frequency: Annually

Date of Last EDR Contact: 07/07/04
Date of Next Scheduled EDR Contact: 10/04/04

DELISTED NPL: National Priority List Deletions

Source: EPA
Telephone: N/A

The National Oil and Hazardous Substances Pollution Contingency Plan (NCP) establishes the criteria that the EPA uses to delete sites from the NPL. In accordance with 40 CFR 300.425.(e), sites may be deleted from the NPL where no further response is appropriate.

Date of Government Version: 07/30/04
Database Release Frequency: Quarterly

Date of Last EDR Contact: 08/03/04
Date of Next Scheduled EDR Contact: 11/01/04

FINDS: Facility Index System/Facility Identification Initiative Program Summary Report

Source: EPA
Telephone: N/A

Facility Index System. FINDS contains both facility information and 'pointers' to other sources that contain more detail. EDR includes the following FINDS databases in this report: PCS (Permit Compliance System), AIRS (Aerometric Information Retrieval System), DOCKET (Enforcement Docket used to manage and track information on civil judicial enforcement cases for all environmental statutes), FURS (Federal Underground Injection Control), C-DOCKET (Criminal Docket System used to track criminal enforcement actions for all environmental statutes), FFIS (Federal Facilities Information System), STATE (State Environmental Laws and Statutes), and PADS (PCB Activity Data System).

Date of Government Version: 04/08/04
Database Release Frequency: Quarterly

Date of Last EDR Contact: 07/06/04
Date of Next Scheduled EDR Contact: 10/04/04

HMIRS: Hazardous Materials Information Reporting System

Source: U.S. Department of Transportation
Telephone: 202-366-4555

Hazardous Materials Incident Report System. HMIRS contains hazardous material spill incidents reported to DOT.

Date of Government Version: 02/17/04
Database Release Frequency: Annually

Date of Last EDR Contact: 04/20/04
Date of Next Scheduled EDR Contact: 07/19/04

MLTS: Material Licensing Tracking System

Source: Nuclear Regulatory Commission
Telephone: 301-415-7169

MLTS is maintained by the Nuclear Regulatory Commission and contains a list of approximately 8,100 sites which possess or use radioactive materials and which are subject to NRC licensing requirements. To maintain currency, EDR contacts the Agency on a quarterly basis.

Date of Government Version: 07/15/04
Database Release Frequency: Quarterly

Date of Last EDR Contact: 07/06/04
Date of Next Scheduled EDR Contact: 10/04/04

MINES: Mines Master Index File

Source: Department of Labor, Mine Safety and Health Administration
Telephone: 303-231-5959

Date of Government Version: 06/04/04
Database Release Frequency: Semi-Annually

Date of Last EDR Contact: 09/28/04
Date of Next Scheduled EDR Contact: 12/27/04

NPL LIENS: Federal Superfund Liens

Source: EPA
Telephone: 202-564-4267

Federal Superfund Liens. Under the authority granted the USEPA by the Comprehensive Environmental Response, Compensation and Liability Act (CERCLA) of 1980, the USEPA has the authority to file liens against real property in order to recover remedial action expenditures or when the property owner receives notification of potential liability. USEPA compiles a listing of filed notices of Superfund Liens.

GOVERNMENT RECORDS SEARCHED / DATA CURRENCY TRACKING

Date of Government Version: 10/15/91
Database Release Frequency: No Update Planned

Date of Last EDR Contact: 08/23/04
Date of Next Scheduled EDR Contact: 11/22/04

PADS: PCB Activity Database System

Source: EPA
Telephone: 202-564-3887

PCB Activity Database. PADS Identifies generators, transporters, commercial storers and/or brokers and disposers of PCB's who are required to notify the EPA of such activities.

Date of Government Version: 06/29/04
Database Release Frequency: Annually

Date of Last EDR Contact: 08/10/04
Date of Next Scheduled EDR Contact: 11/08/04

DOD: Department of Defense Sites

Source: USGS
Telephone: 703-692-8801

This data set consists of federally owned or administered lands, administered by the Department of Defense, that have any area equal to or greater than 640 acres of the United States, Puerto Rico, and the U.S. Virgin Islands.

Date of Government Version: 10/01/03
Database Release Frequency: Semi-Annually

Date of Last EDR Contact: 08/12/04
Date of Next Scheduled EDR Contact: 11/08/04

INDIAN RESERV: Indian Reservations

Source: USGS
Telephone: 202-208-3710

This map layer portrays Indian administered lands of the United States that have any area equal to or greater than 640 acres.

Date of Government Version: 10/01/03
Database Release Frequency: Semi-Annually

Date of Last EDR Contact: 08/12/04
Date of Next Scheduled EDR Contact: 11/08/04

FUDS: Formerly Used Defense Sites

Source: U.S. Army Corps of Engineers
Telephone: 202-528-4285

The listing includes locations of Formerly Used Defense Sites properties where the US Army Corps of Engineers is actively working or will take necessary cleanup actions.

Date of Government Version: 12/31/03
Database Release Frequency: Varies

Date of Last EDR Contact: 07/06/04
Date of Next Scheduled EDR Contact: 10/04/04

STORMWATER: Storm Water General Permits

Source: Environmental Protection Agency
Telephone: 202-564-0746

A listing of all facilities with Storm Water General Permits.

Date of Government Version: 02/04/04
Database Release Frequency: Quarterly

Date of Last EDR Contact: 07/06/04
Date of Next Scheduled EDR Contact: 10/04/04

RMP: Risk Management Plans

Source: Environmental Protection Agency
Telephone: 202-564-8600

When Congress passed the Clean Air Act Amendments of 1990, it required EPA to publish regulations and guidance for chemical accident prevention at facilities using extremely hazardous substances. The Risk Management Program Rule (RMP Rule) was written to implement Section 112(r) of these amendments. The rule, which built upon existing industry codes and standards, requires companies of all sizes that use certain flammable and toxic substances to develop a Risk Management Program, which includes a(n): Hazard assessment that details the potential effects of an accidental release, an accident history of the last five years, and an evaluation of worst-case and alternative accidental releases; Prevention program that includes safety precautions and maintenance, monitoring, and employee training measures; and Emergency response program that spells out emergency health care, employee training measures and procedures for informing the public and response agencies (e.g the fire department) should an accident occur.

GOVERNMENT RECORDS SEARCHED / DATA CURRENCY TRACKING

Date of Government Version: 05/27/04
Database Release Frequency: Varies

Date of Last EDR Contact: 08/23/04
Date of Next Scheduled EDR Contact: 11/22/04

UMTRA: Uranium Mill Tailings Sites

Source: Department of Energy
Telephone: 505-845-0011

Uranium ore was mined by private companies for federal government use in national defense programs. When the mills shut down, large piles of the sand-like material (mill tailings) remain after uranium has been extracted from the ore. Levels of human exposure to radioactive materials from the piles are low; however, in some cases tailings were used as construction materials before the potential health hazards of the tailings were recognized. In 1978, 24 inactive uranium mill tailings sites in Oregon, Idaho, Wyoming, Utah, Colorado, New Mexico, Texas, North Dakota, South Dakota, Pennsylvania, and on Navajo and Hopi tribal lands, were targeted for cleanup by the Department of Energy.

Date of Government Version: 04/22/04
Database Release Frequency: Varies

Date of Last EDR Contact: 09/20/04
Date of Next Scheduled EDR Contact: 12/20/04

ODI: Open Dump Inventory

Source: Environmental Protection Agency
Telephone: 800-424-9346

An open dump is defined as a disposal facility that does not comply with one or more of the Part 257 or Part 258 Subtitle D Criteria.

Date of Government Version: 06/30/85
Database Release Frequency: No Update Planned

Date of Last EDR Contact: 05/23/95
Date of Next Scheduled EDR Contact: N/A

RAATS: RCRA Administrative Action Tracking System

Source: EPA
Telephone: 202-564-4104

RCRA Administration Action Tracking System. RAATS contains records based on enforcement actions issued under RCRA pertaining to major violators and includes administrative and civil actions brought by the EPA. For administration actions after September 30, 1995, data entry in the RAATS database was discontinued. EPA will retain a copy of the database for historical records. It was necessary to terminate RAATS because a decrease in agency resources made it impossible to continue to update the information contained in the database.

Date of Government Version: 04/17/95
Database Release Frequency: No Update Planned

Date of Last EDR Contact: 09/07/04
Date of Next Scheduled EDR Contact: 12/06/04

TRIS: Toxic Chemical Release Inventory System

Source: EPA
Telephone: 202-566-0250

Toxic Release Inventory System. TRIS identifies facilities which release toxic chemicals to the air, water and land in reportable quantities under SARA Title III Section 313.

Date of Government Version: 12/31/02
Database Release Frequency: Annually

Date of Last EDR Contact: 09/20/04
Date of Next Scheduled EDR Contact: 12/20/04

TSCA: Toxic Substances Control Act

Source: EPA
Telephone: 202-260-5521

Toxic Substances Control Act. TSCA identifies manufacturers and importers of chemical substances included on the TSCA Chemical Substance Inventory list. It includes data on the production volume of these substances by plant site.

Date of Government Version: 12/31/02
Database Release Frequency: Every 4 Years

Date of Last EDR Contact: 09/07/04
Date of Next Scheduled EDR Contact: 12/06/04

FTTS INSP: FIFRA/ TSCA Tracking System - FIFRA (Federal Insecticide, Fungicide, & Rodenticide Act)/TSCA (Toxic Substances Control Act)

Source: EPA
Telephone: 202-564-2501

GOVERNMENT RECORDS SEARCHED / DATA CURRENCY TRACKING

Date of Government Version: 04/13/04
Database Release Frequency: Quarterly

Date of Last EDR Contact: 09/07/04
Date of Next Scheduled EDR Contact: 12/20/04

SSTS: Section 7 Tracking Systems

Source: EPA
Telephone: 202-564-5008

Section 7 of the Federal Insecticide, Fungicide and Rodenticide Act, as amended (92 Stat. 829) requires all registered pesticide-producing establishments to submit a report to the Environmental Protection Agency by March 1st each year. Each establishment must report the types and amounts of pesticides, active ingredients and devices being produced, and those having been produced and sold or distributed in the past year.

Date of Government Version: 12/31/01
Database Release Frequency: Annually

Date of Last EDR Contact: 07/20/04
Date of Next Scheduled EDR Contact: 10/18/04

FTTS: FIFRA/ TSCA Tracking System - FIFRA (Federal Insecticide, Fungicide, & Rodenticide Act)/TSCA (Toxic Substances Control Act)

Source: EPA/Office of Prevention, Pesticides and Toxic Substances
Telephone: 202-564-2501

FTTS tracks administrative cases and pesticide enforcement actions and compliance activities related to FIFRA, TSCA and EPCRA (Emergency Planning and Community Right-to-Know Act). To maintain currency, EDR contacts the Agency on a quarterly basis.

Date of Government Version: 04/13/04
Database Release Frequency: Quarterly

Date of Last EDR Contact: 09/07/04
Date of Next Scheduled EDR Contact: 12/20/04

STATE OF COLORADO ASTM STANDARD RECORDS

SHWS: This state does not maintain a SHWS list. See the Federal CERCLIS list and Federal NPL list.

Source: EPA
Telephone: 703-413-0223

State Hazardous Waste Sites. State hazardous waste site records are the states' equivalent to CERCLIS. These sites may or may not already be listed on the federal CERCLIS list. Priority sites planned for cleanup using state funds (state equivalent of Superfund) are identified along with sites where cleanup will be paid for by potentially responsible parties. Available information varies by state.

Date of Government Version: N/A
Date Made Active at EDR: N/A
Database Release Frequency: N/A

Date of Data Arrival at EDR: N/A
Elapsed ASTM days: N/A
Date of Last EDR Contact: 09/20/04

SWF/LF: Solid Waste Sites & Facilities

Source: Department of Public Health & Environment
Telephone: 303-692-3300

Solid Waste Facilities/Landfill Sites. SWF/LF type records typically contain an inventory of solid waste disposal facilities or landfills in a particular state. Depending on the state, these may be active or inactive facilities or open dumps that failed to meet RCRA Subtitle D Section 4004 criteria for solid waste landfills or disposal sites.

Date of Government Version: 05/25/04
Date Made Active at EDR: 07/08/04
Database Release Frequency: Annually

Date of Data Arrival at EDR: 06/08/04
Elapsed ASTM days: 30
Date of Last EDR Contact: 09/09/04

LUST: Leaking Underground Storage Tank List

Source: Department of Labor and Employment, Oil Inspection Section
Telephone: 303-318-8521

Leaking Underground Storage Tank Incident Reports. LUST records contain an inventory of reported leaking underground storage tank incidents. Not all states maintain these records, and the information stored varies by state.

Date of Government Version: 07/07/04
Date Made Active at EDR: 07/29/04
Database Release Frequency: Quarterly

Date of Data Arrival at EDR: 07/07/04
Elapsed ASTM days: 22
Date of Last EDR Contact: 07/07/04

GOVERNMENT RECORDS SEARCHED / DATA CURRENCY TRACKING

TRUST: Lust Trust Sites

Source: Department of Labor and Employment, Oil Inspection Section
Telephone: 303-318-8521

The listing tracks the reimbursement of costs approved and paid to eligible applicants.

Date of Government Version: 07/27/04
Date Made Active at EDR: 09/08/04
Database Release Frequency: Varies

Date of Data Arrival at EDR: 07/27/04
Elapsed ASTM days: 43
Date of Last EDR Contact: 07/27/04

UST: Underground Storage Tank Database

Source: Department of Labor and Employment, Oil Inspection Section
Telephone: 303-318-8521

Registered Underground Storage Tanks. UST's are regulated under Subtitle I of the Resource Conservation and Recovery Act (RCRA) and must be registered with the state department responsible for administering the UST program. Available information varies by state program.

Date of Government Version: 07/07/04
Date Made Active at EDR: 07/29/04
Database Release Frequency: Quarterly

Date of Data Arrival at EDR: 07/07/04
Elapsed ASTM days: 22
Date of Last EDR Contact: 07/07/04

INDIAN UST: Underground Storage Tanks on Indian Land

Source: EPA Region 8
Telephone: 303-312-6137

Underground storage tank locations on Indian land.

Date of Government Version: 01/08/04
Date Made Active at EDR: 01/22/04
Database Release Frequency: Varies

Date of Data Arrival at EDR: 01/13/04
Elapsed ASTM days: 9
Date of Last EDR Contact: 08/23/04

INDIAN LUST: Leaking Underground Storage Tanks on Indian Land

Source: EPA Region 8
Telephone: 303-312-6271

LUSTs on Indian land in Colorado, Montana, North Dakota, South Dakota, Utah and Wyoming.

Date of Government Version: 02/05/04
Date Made Active at EDR: 03/24/04
Database Release Frequency: Varies

Date of Data Arrival at EDR: 03/04/04
Elapsed ASTM days: 20
Date of Last EDR Contact: 08/23/04

VCP: Voluntary Cleanup & Redevelopment Act Application Tracking Report

Source: Department of Public Health and Environmental
Telephone: 303-692-3331

The Voluntary Cleanup and Redevelopment Act is intended to permit and encourage voluntary cleanups by providing a method to determine clean-up responsibilities in planning the reuse of property. The VCRA was intended for sites which were not covered by existing regulatory programs.

Date of Government Version: 03/19/04
Date Made Active at EDR: 04/14/04
Database Release Frequency: Semi-Annually

Date of Data Arrival at EDR: 03/22/04
Elapsed ASTM days: 23
Date of Last EDR Contact: 09/21/04

STATE OF COLORADO ASTM SUPPLEMENTAL RECORDS**HISTORICAL LANDFILL:** Historical Landfill List

Source: Department of Public Health & Environment
Telephone: 303-692-3300
Abandoned/Inactive Landfills.

Date of Government Version: 01/31/93
Database Release Frequency: No Update Planned

Date of Last EDR Contact: 09/05/96
Date of Next Scheduled EDR Contact: N/A

GOVERNMENT RECORDS SEARCHED / DATA CURRENCY TRACKING

AST: Aboveground Tank List

Source: Department of Labor and Employment, Oil Inspection Section
Telephone: 303-318-8521
Aboveground storage tank locations.

Date of Government Version: 07/07/04
Database Release Frequency: Semi-Annually

Date of Last EDR Contact: 07/07/04
Date of Next Scheduled EDR Contact: 10/04/04

CO ERNS: Spills Database

Source: Department of Public Health and Environmental
Telephone: 303-692-2000
State reported spills.

Date of Government Version: 07/30/04
Database Release Frequency: Quarterly

Date of Last EDR Contact: 08/02/04
Date of Next Scheduled EDR Contact: 11/01/04

METHANE SITE: Methane Site Investigations - Jefferson County 1980

Source: Jefferson County Health Department
Telephone: 303-239-7175

The objectives of the study are to define as closely as possible the boundaries of methane producing solid waste landfills.

Date of Government Version: 12/31/80
Database Release Frequency: No Update Planned

Date of Last EDR Contact: 01/27/95
Date of Next Scheduled EDR Contact: N/A

CDL: Meth Lab Locations

Source: Department of Public Health and Environment
Telephone: 303-692-3023

Meth lab locations that were reported to the Department of Public Health & Environment.

Date of Government Version: 07/30/04
Database Release Frequency: Quarterly

Date of Last EDR Contact: 08/26/04
Date of Next Scheduled EDR Contact: 11/01/04

DRYCLEANERS: Drycleaner Facilities

Source: Department of Public Health & Environment
Telephone: 303-692-3213
A listing of drycleaning facilities.

Date of Government Version: 07/14/04
Database Release Frequency: Varies

Date of Last EDR Contact: 07/02/04
Date of Next Scheduled EDR Contact: 10/18/04

UMTRA: Uranium Mill Tailings Sites

Source: Department of Public Health & Environment
Telephone: 970-248-7164

There were nine uranium mill tailings sites in Colorado designated for cleanup under the federal Uranium Mill Tailings Radiation Control Act. These nine sites, know commonly as UMTRA sites, were remediated jointly by the State of Colorado and the U.S. Department of Energy during the late 1980's and early 1990's. Mill tailings were removed from 8 of the mill sites and relocated in engineered disposal cells. A disposal cell is designed to encapsulate the material, reduce radon emanation, and prevent the movement of water through the material. At one site, Maybell, CO, the tailings were stabilized in-place at the mill site. After remediation of the tailings was completed, the State and DOE began to investigate the residual impacts to groundwater at the mill sites. The groundwater phase of the UMTRA program is on-going.

Date of Government Version: 06/30/03
Database Release Frequency: Varies

Date of Last EDR Contact: 09/23/04
Date of Next Scheduled EDR Contact: 12/20/04

METHANE INVESTIGATION: Methane Gas & Swamp Findings

Source: Department of Health
Telephone: 303-640-3335

The primary objective of this study was to assess methane gas related hazards at selected landfill sites in Colorado. These sites were selected by the Colorado Department of Health following evaluation of responses received from County and Municipal agencies about completed and existing landfills within their jurisdiction.

GOVERNMENT RECORDS SEARCHED / DATA CURRENCY TRACKING

Date of Government Version: 03/15/79
Database Release Frequency: No Update Planned

Date of Last EDR Contact: 01/27/95
Date of Next Scheduled EDR Contact: N/A

LOCAL RECORDS

ADAMS COUNTY:

Summary Report on Methane Gas Hazards and Surveys Conducted on Domestic and Demolition Landfills in Adams County

Source: Tri-County Health Department
Telephone: 303-761-1340

As of May 8, 1978, all known landfills or dumping sites in the Adams County area have been surveyed.

Date of Government Version: 05/08/78
Database Release Frequency: No Update Planned

Date of Last EDR Contact: 01/27/95
Date of Next Scheduled EDR Contact: N/A

ARAPAHOE COUNTY:

A Survey of Landfills in Arapahoe County

Source: Tri-County Health Department
Telephone: 303-761-1340

A survey of Arapahoe County was conducted from August through November, 1977, of all open and closed landfills and dumpsites in the county. Each of the sites found was classified as domestic or demolition.

Date of Government Version: 12/31/78
Database Release Frequency: No Update Planned

Date of Last EDR Contact: 01/27/95
Date of Next Scheduled EDR Contact: N/A

BOULDER COUNTY:

Old Landfill Sites

Source: Boulder County Health Department
Telephone: 303-441-1182

Date of Government Version: 05/01/86
Database Release Frequency: No Update Planned

Date of Last EDR Contact: 01/30/98
Date of Next Scheduled EDR Contact: N/A

DENVER COUNTY:

Landfills in Denver County

Source: City and County of Denver
Telephone: 303-436-7300

Date of Government Version: 12/01/94
Database Release Frequency: No Update Planned

Date of Last EDR Contact: 12/18/94
Date of Next Scheduled EDR Contact: N/A

DOUGLAS COUNTY:

Douglas County Landfill Key

Source: Tri-County Health Department
Telephone: 303-761-1340

Date of Government Version: 06/12/91
Database Release Frequency: No Update Planned

Date of Last EDR Contact: 01/27/95
Date of Next Scheduled EDR Contact: N/A

GOVERNMENT RECORDS SEARCHED / DATA CURRENCY TRACKING

PUEBLO COUNTY:

Designated Disposal & Landfill Sites

Source: Pueblo City-County Health Department
Telephone: 719-583-4300

Only inert materials. Asphalt, cement, dirt & rock unless otherwise specified. These sites are no longer active.

Date of Government Version: 04/30/90
Database Release Frequency: No Update Planned

Date of Last EDR Contact: 11/13/95
Date of Next Scheduled EDR Contact: N/A

TRI COUNTY:

Tri-County Area Solid Waste Facilities List (Adams, Arapahoe and Douglas Counties)

Source: Tri-County Health Department
Telephone: 303-761-1340

Closed Domestic Landfills in Adams County, Closed Domestic Landfills in Arapahoe County, Closed Demolition Landfills in Arapahoe County, Closed Domestic Landfills in Douglas County.

Date of Government Version: 10/15/83
Database Release Frequency: No Update Planned

Date of Last EDR Contact: 01/27/95
Date of Next Scheduled EDR Contact: N/A

WELD COUNTY:

Solid Waste Facilities in Weld County

Source: Weld County Department of Public Health
Telephone: 970-304-6415

Date of Government Version: 03/01/04
Database Release Frequency: No Update Planned

Date of Last EDR Contact: 09/08/04
Date of Next Scheduled EDR Contact: 12/06/04

EDR PROPRIETARY HISTORICAL DATABASES

Former Manufactured Gas (Coal Gas) Sites: The existence and location of Coal Gas sites is provided exclusively to EDR by Real Property Scan, Inc. ©Copyright 1993 Real Property Scan, Inc. For a technical description of the types of hazards which may be found at such sites, contact your EDR customer service representative.

Disclaimer Provided by Real Property Scan, Inc.

The information contained in this report has predominantly been obtained from publicly available sources produced by entities other than Real Property Scan. While reasonable steps have been taken to insure the accuracy of this report, Real Property Scan does not guarantee the accuracy of this report. Any liability on the part of Real Property Scan is strictly limited to a refund of the amount paid. No claim is made for the actual existence of toxins at any site. This report does not constitute a legal opinion.

BROWNFIELDS DATABASES

AUL: Environmental Real Covenants List

Source: Department of Public Health & Environment
Telephone: 303-692-3331

Activity and use limitations include both engineering controls and institutional controls. The Colorado Department of Public Health and Environment to approve requests to restrict the future use of a property using an enforceable agreement called an environmental real covenant. When a contaminated site is not cleaned up completely, land use restrictions may be used to ensure that the selected cleanup remedy is adequately protective of human health and the environment.

GOVERNMENT RECORDS SEARCHED / DATA CURRENCY TRACKING

Date of Government Version: 06/01/04
Database Release Frequency: Varies

Date of Last EDR Contact: 08/30/04
Date of Next Scheduled EDR Contact: 11/29/04

US BROWNFIELDS: A Listing of Brownfields Sites

Source: Environmental Protection Agency
Telephone: 202-566-2777

Included in the listing are brownfields properties addresses by Cooperative Agreement Recipients and brownfields properties addressed by Targeted Brownfields Assessments. Targeted Brownfields Assessments-EPA's Targeted Brownfields Assessments (TBA) program is designed to help states, tribes, and municipalities--especially those without EPA Brownfields Assessment Demonstration Pilots--minimize the uncertainties of contamination often associated with brownfields. Under the TBA program, EPA provides funding and/or technical assistance for environmental assessments at brownfields sites throughout the country. Targeted Brownfields Assessments supplement and work with other efforts under EPA's Brownfields Initiative to promote cleanup and redevelopment of brownfields. Cooperative Agreement Recipients-States, political subdivisions, territories, and Indian tribes become BCRLF cooperative agreement recipients when they enter into BCRLF cooperative agreements with the U.S. EPA. EPA selects BCRLF cooperative agreement recipients based on a proposal and application process. BCRLF cooperative agreement recipients must use EPA funds provided through BCRLF cooperative agreement for specified brownfields-related cleanup activities.

Date of Government Version: N/A
Database Release Frequency: Semi-Annually

Date of Last EDR Contact: N/A
Date of Next Scheduled EDR Contact: N/A

VCP: Voluntary Cleanup & Redevelopment Act Application Tracking Report

Source: Department of Public Health and Environmental
Telephone: 303-692-3331

The Voluntary Cleanup and Redevelopment Act is intended to permit and encourage voluntary cleanups by providing a method to determine clean-up responsibilities in planning the reuse of property. The VCRA was intended for sites which were not covered by existing regulatory programs.

Date of Government Version: 03/19/04
Database Release Frequency: Semi-Annually

Date of Last EDR Contact: 09/20/04
Date of Next Scheduled EDR Contact: 12/20/04

OTHER DATABASE(S)

Depending on the geographic area covered by this report, the data provided in these specialty databases may or may not be complete. For example, the existence of wetlands information data in a specific report does not mean that all wetlands in the area covered by the report are included. Moreover, the absence of any reported wetlands information does not necessarily mean that wetlands do not exist in the area covered by the report.

Sensitive Receptors: There are individuals deemed sensitive receptors due to their fragile immune systems and special sensitivity to environmental discharges. These sensitive receptors typically include the elderly, the sick, and children. While the location of all sensitive receptors cannot be determined, EDR indicates those buildings and facilities - schools, daycares, hospitals, medical centers, and nursing homes - where individuals who are sensitive receptors are likely to be located.

AHA Hospitals:

Source: American Hospital Association, Inc.
Telephone: 312-280-5991

The database includes a listing of hospitals based on the American Hospital Association's annual survey of hospitals.

Medical Centers: Provider of Services Listing

Source: Centers for Medicare & Medicaid Services
Telephone: 410-786-3000

A listing of hospitals with Medicare provider number, produced by Centers of Medicare & Medicaid Services, a federal agency within the U.S. Department of Health and Human Services.

Nursing Homes

Source: National Institutes of Health
Telephone: 301-594-6248

Information on Medicare and Medicaid certified nursing homes in the United States.

Public Schools

Source: National Center for Education Statistics
Telephone: 202-502-7300

The National Center for Education Statistics' primary database on elementary and secondary public education in the United States. It is a comprehensive, annual, national statistical database of all public elementary and secondary schools and school districts, which contains data that are comparable across all states.

GOVERNMENT RECORDS SEARCHED / DATA CURRENCY TRACKING

Private Schools

Source: National Center for Education Statistics

Telephone: 202-502-7300

The National Center for Education Statistics' primary database on private school locations in the United States.

Daycare Centers: Daycare Listing

Source: Department of Human Services

Telephone: 303-866-5958

Flood Zone Data: This data, available in select counties across the country, was obtained by EDR in 1999 from the Federal Emergency Management Agency (FEMA). Data depicts 100-year and 500-year flood zones as defined by FEMA.

NWI: National Wetlands Inventory. This data, available in select counties across the country, was obtained by EDR in 2002 from the U.S. Fish and Wildlife Service.

STREET AND ADDRESS INFORMATION

© 2003 Geographic Data Technology, Inc., Rel. 07/2003. This product contains proprietary and confidential property of Geographic Data Technology, Inc. Unauthorized use, including copying for other than testing and standard backup procedures, of this product is expressly prohibited.

GOVERNMENT RECORDS SEARCHED / DATA CURRENCY TRACKING

To maintain currency of the following federal and state databases, EDR contacts the appropriate governmental agency on a monthly or quarterly basis, as required.

Elapsed ASTM days: Provides confirmation that this EDR report meets or exceeds the 90-day updating requirement of the ASTM standard.

FEDERAL ASTM STANDARD RECORDS

NPL: National Priority List

Source: EPA

Telephone: N/A

National Priorities List (Superfund). The NPL is a subset of CERCLIS and identifies over 1,200 sites for priority cleanup under the Superfund Program. NPL sites may encompass relatively large areas. As such, EDR provides polygon coverage for over 1,000 NPL site boundaries produced by EPA's Environmental Photographic Interpretation Center (EPIC) and regional EPA offices.

Date of Government Version: 07/30/04

Date Made Active at EDR: 09/09/04

Database Release Frequency: Semi-Annually

Date of Data Arrival at EDR: 08/03/04

Elapsed ASTM days: 37

Date of Last EDR Contact: 08/03/04

NPL Site Boundaries

Sources:

EPA's Environmental Photographic Interpretation Center (EPIC)

Telephone: 202-564-7333

EPA Region 1

Telephone 617-918-1143

EPA Region 3

Telephone 215-814-5418

EPA Region 4

Telephone 404-562-8033

EPA Region 6

Telephone: 214-655-6659

EPA Region 8

Telephone: 303-312-6774

Proposed NPL: Proposed National Priority List Sites

Source: EPA

Telephone: N/A

Date of Government Version: 07/22/04

Date Made Active at EDR: 09/09/04

Database Release Frequency: Semi-Annually

Date of Data Arrival at EDR: 08/03/04

Elapsed ASTM days: 37

Date of Last EDR Contact: 08/03/04

CERCLIS: Comprehensive Environmental Response, Compensation, and Liability Information System

Source: EPA

Telephone: 703-413-0223

CERCLIS contains data on potentially hazardous waste sites that have been reported to the USEPA by states, municipalities, private companies and private persons, pursuant to Section 103 of the Comprehensive Environmental Response, Compensation, and Liability Act (CERCLA). CERCLIS contains sites which are either proposed to or on the National Priorities List (NPL) and sites which are in the screening and assessment phase for possible inclusion on the NPL.

Date of Government Version: 05/17/04

Date Made Active at EDR: 08/10/04

Database Release Frequency: Quarterly

Date of Data Arrival at EDR: 06/23/04

Elapsed ASTM days: 48

Date of Last EDR Contact: 09/21/04

CERCLIS-NFRAP: CERCLIS No Further Remedial Action Planned

Source: EPA

Telephone: 703-413-0223

As of February 1995, CERCLIS sites designated "No Further Remedial Action Planned" (NFRAP) have been removed from CERCLIS. NFRAP sites may be sites where, following an initial investigation, no contamination was found, contamination was removed quickly without the need for the site to be placed on the NPL, or the contamination was not serious enough to require Federal Superfund action or NPL consideration. EPA has removed approximately 25,000 NFRAP sites to lift the unintended barriers to the redevelopment of these properties and has archived them as historical records so EPA does not needlessly repeat the investigations in the future. This policy change is part of the EPA's Brownfields Redevelopment Program to help cities, states, private investors and affected citizens to promote economic redevelopment of unproductive urban sites.

GOVERNMENT RECORDS SEARCHED / DATA CURRENCY TRACKING

Date of Government Version: 05/17/04
Date Made Active at EDR: 08/10/04
Database Release Frequency: Quarterly

Date of Data Arrival at EDR: 06/23/04
Elapsed ASTM days: 48
Date of Last EDR Contact: 09/21/04

CORRACTS: Corrective Action Report

Source: EPA
Telephone: 800-424-9346

CORRACTS identifies hazardous waste handlers with RCRA corrective action activity.

Date of Government Version: 06/15/04
Date Made Active at EDR: 08/10/04
Database Release Frequency: Semi-Annually

Date of Data Arrival at EDR: 06/25/04
Elapsed ASTM days: 46
Date of Last EDR Contact: 09/07/04

RCRIS: Resource Conservation and Recovery Information System

Source: EPA
Telephone: 800-424-9346

Resource Conservation and Recovery Information System. RCRIS includes selective information on sites which generate, transport, store, treat and/or dispose of hazardous waste as defined by the Resource Conservation and Recovery Act (RCRA). Conditionally exempt small quantity generators (CESQGs): generate less than 100 kg of hazardous waste, or less than 1 kg of acutely hazardous waste per month. Small quantity generators (SQGs): generate between 100 kg and 1,000 kg of hazardous waste per month. Large quantity generators (LQGs): generate over 1,000 kilograms (kg) of hazardous waste, or over 1 kg of acutely hazardous waste per month. Transporters are individuals or entities that move hazardous waste from the generator off-site to a facility that can recycle, treat, store, or dispose of the waste. TSDFs treat, store, or dispose of the waste.

Date of Government Version: 08/10/04
Date Made Active at EDR: 10/11/04
Database Release Frequency: Varies

Date of Data Arrival at EDR: 08/24/04
Elapsed ASTM days: 48
Date of Last EDR Contact: 08/24/04

ERNS: Emergency Response Notification System

Source: National Response Center, United States Coast Guard
Telephone: 202-260-2342

Emergency Response Notification System. ERNS records and stores information on reported releases of oil and hazardous substances.

Date of Government Version: 12/31/03
Date Made Active at EDR: 03/12/04
Database Release Frequency: Annually

Date of Data Arrival at EDR: 01/26/04
Elapsed ASTM days: 46
Date of Last EDR Contact: 07/26/04

FEDERAL ASTM SUPPLEMENTAL RECORDS

BRS: Biennial Reporting System

Source: EPA/NTIS
Telephone: 800-424-9346

The Biennial Reporting System is a national system administered by the EPA that collects data on the generation and management of hazardous waste. BRS captures detailed data from two groups: Large Quantity Generators (LQG) and Treatment, Storage, and Disposal Facilities.

Date of Government Version: 12/01/01
Database Release Frequency: Biennially

Date of Last EDR Contact: 09/20/04
Date of Next Scheduled EDR Contact: 12/13/04

CONSENT: Superfund (CERCLA) Consent Decrees

Source: Department of Justice, Consent Decree Library
Telephone: Varies

Major legal settlements that establish responsibility and standards for cleanup at NPL (Superfund) sites. Released periodically by United States District Courts after settlement by parties to litigation matters.

Date of Government Version: 03/05/04
Database Release Frequency: Varies

Date of Last EDR Contact: 07/30/04
Date of Next Scheduled EDR Contact: 10/25/04

GOVERNMENT RECORDS SEARCHED / DATA CURRENCY TRACKING

ROD: Records Of Decision

Source: EPA
Telephone: 703-416-0223

Record of Decision. ROD documents mandate a permanent remedy at an NPL (Superfund) site containing technical and health information to aid in the cleanup.

Date of Government Version: 06/07/04
Database Release Frequency: Annually

Date of Last EDR Contact: 07/07/04
Date of Next Scheduled EDR Contact: 10/04/04

DELISTED NPL: National Priority List Deletions

Source: EPA
Telephone: N/A

The National Oil and Hazardous Substances Pollution Contingency Plan (NCP) establishes the criteria that the EPA uses to delete sites from the NPL. In accordance with 40 CFR 300.425.(e), sites may be deleted from the NPL where no further response is appropriate.

Date of Government Version: 07/30/04
Database Release Frequency: Quarterly

Date of Last EDR Contact: 08/03/04
Date of Next Scheduled EDR Contact: 11/01/04

FINDS: Facility Index System/Facility Identification Initiative Program Summary Report

Source: EPA
Telephone: N/A

Facility Index System. FINDS contains both facility information and 'pointers' to other sources that contain more detail. EDR includes the following FINDS databases in this report: PCS (Permit Compliance System), AIRS (Aerometric Information Retrieval System), DOCKET (Enforcement Docket used to manage and track information on civil judicial enforcement cases for all environmental statutes), FURS (Federal Underground Injection Control), C-DOCKET (Criminal Docket System used to track criminal enforcement actions for all environmental statutes), FFIS (Federal Facilities Information System), STATE (State Environmental Laws and Statutes), and PADS (PCB Activity Data System).

Date of Government Version: 04/08/04
Database Release Frequency: Quarterly

Date of Last EDR Contact: 07/06/04
Date of Next Scheduled EDR Contact: 10/04/04

HMIRS: Hazardous Materials Information Reporting System

Source: U.S. Department of Transportation
Telephone: 202-366-4555

Hazardous Materials Incident Report System. HMIRS contains hazardous material spill incidents reported to DOT.

Date of Government Version: 02/17/04
Database Release Frequency: Annually

Date of Last EDR Contact: 04/20/04
Date of Next Scheduled EDR Contact: 07/19/04

MLTS: Material Licensing Tracking System

Source: Nuclear Regulatory Commission
Telephone: 301-415-7169

MLTS is maintained by the Nuclear Regulatory Commission and contains a list of approximately 8,100 sites which possess or use radioactive materials and which are subject to NRC licensing requirements. To maintain currency, EDR contacts the Agency on a quarterly basis.

Date of Government Version: 07/15/04
Database Release Frequency: Quarterly

Date of Last EDR Contact: 07/06/04
Date of Next Scheduled EDR Contact: 10/04/04

MINES: Mines Master Index File

Source: Department of Labor, Mine Safety and Health Administration
Telephone: 303-231-5959

Date of Government Version: 06/04/04
Database Release Frequency: Semi-Annually

Date of Last EDR Contact: 09/28/04
Date of Next Scheduled EDR Contact: 12/27/04

NPL LIENS: Federal Superfund Liens

Source: EPA
Telephone: 202-564-4267

Federal Superfund Liens. Under the authority granted the USEPA by the Comprehensive Environmental Response, Compensation and Liability Act (CERCLA) of 1980, the USEPA has the authority to file liens against real property in order to recover remedial action expenditures or when the property owner receives notification of potential liability. USEPA compiles a listing of filed notices of Superfund Liens.

GOVERNMENT RECORDS SEARCHED / DATA CURRENCY TRACKING

Date of Government Version: 10/15/91
Database Release Frequency: No Update Planned

Date of Last EDR Contact: 08/23/04
Date of Next Scheduled EDR Contact: 11/22/04

PADS: PCB Activity Database System

Source: EPA
Telephone: 202-564-3887

PCB Activity Database. PADS Identifies generators, transporters, commercial storers and/or brokers and disposers of PCB's who are required to notify the EPA of such activities.

Date of Government Version: 06/29/04
Database Release Frequency: Annually

Date of Last EDR Contact: 08/10/04
Date of Next Scheduled EDR Contact: 11/08/04

DOD: Department of Defense Sites

Source: USGS
Telephone: 703-692-8801

This data set consists of federally owned or administered lands, administered by the Department of Defense, that have any area equal to or greater than 640 acres of the United States, Puerto Rico, and the U.S. Virgin Islands.

Date of Government Version: 10/01/03
Database Release Frequency: Semi-Annually

Date of Last EDR Contact: 08/12/04
Date of Next Scheduled EDR Contact: 11/08/04

INDIAN RESERV: Indian Reservations

Source: USGS
Telephone: 202-208-3710

This map layer portrays Indian administered lands of the United States that have any area equal to or greater than 640 acres.

Date of Government Version: 10/01/03
Database Release Frequency: Semi-Annually

Date of Last EDR Contact: 08/12/04
Date of Next Scheduled EDR Contact: 11/08/04

FUDS: Formerly Used Defense Sites

Source: U.S. Army Corps of Engineers
Telephone: 202-528-4285

The listing includes locations of Formerly Used Defense Sites properties where the US Army Corps of Engineers is actively working or will take necessary cleanup actions.

Date of Government Version: 12/31/03
Database Release Frequency: Varies

Date of Last EDR Contact: 07/06/04
Date of Next Scheduled EDR Contact: 10/04/04

STORMWATER: Storm Water General Permits

Source: Environmental Protection Agency
Telephone: 202-564-0746

A listing of all facilities with Storm Water General Permits.

Date of Government Version: 02/04/04
Database Release Frequency: Quarterly

Date of Last EDR Contact: 07/06/04
Date of Next Scheduled EDR Contact: 10/04/04

RMP: Risk Management Plans

Source: Environmental Protection Agency
Telephone: 202-564-8600

When Congress passed the Clean Air Act Amendments of 1990, it required EPA to publish regulations and guidance for chemical accident prevention at facilities using extremely hazardous substances. The Risk Management Program Rule (RMP Rule) was written to implement Section 112(r) of these amendments. The rule, which built upon existing industry codes and standards, requires companies of all sizes that use certain flammable and toxic substances to develop a Risk Management Program, which includes a(n): Hazard assessment that details the potential effects of an accidental release, an accident history of the last five years, and an evaluation of worst-case and alternative accidental releases; Prevention program that includes safety precautions and maintenance, monitoring, and employee training measures; and Emergency response program that spells out emergency health care, employee training measures and procedures for informing the public and response agencies (e.g the fire department) should an accident occur.

GOVERNMENT RECORDS SEARCHED / DATA CURRENCY TRACKING

Date of Government Version: 05/27/04
Database Release Frequency: Varies

Date of Last EDR Contact: 08/23/04
Date of Next Scheduled EDR Contact: 11/22/04

UMTRA: Uranium Mill Tailings Sites

Source: Department of Energy
Telephone: 505-845-0011

Uranium ore was mined by private companies for federal government use in national defense programs. When the mills shut down, large piles of the sand-like material (mill tailings) remain after uranium has been extracted from the ore. Levels of human exposure to radioactive materials from the piles are low; however, in some cases tailings were used as construction materials before the potential health hazards of the tailings were recognized. In 1978, 24 inactive uranium mill tailings sites in Oregon, Idaho, Wyoming, Utah, Colorado, New Mexico, Texas, North Dakota, South Dakota, Pennsylvania, and on Navajo and Hopi tribal lands, were targeted for cleanup by the Department of Energy.

Date of Government Version: 04/22/04
Database Release Frequency: Varies

Date of Last EDR Contact: 09/20/04
Date of Next Scheduled EDR Contact: 12/20/04

ODI: Open Dump Inventory

Source: Environmental Protection Agency
Telephone: 800-424-9346

An open dump is defined as a disposal facility that does not comply with one or more of the Part 257 or Part 258 Subtitle D Criteria.

Date of Government Version: 06/30/85
Database Release Frequency: No Update Planned

Date of Last EDR Contact: 05/23/95
Date of Next Scheduled EDR Contact: N/A

RAATS: RCRA Administrative Action Tracking System

Source: EPA
Telephone: 202-564-4104

RCRA Administration Action Tracking System. RAATS contains records based on enforcement actions issued under RCRA pertaining to major violators and includes administrative and civil actions brought by the EPA. For administration actions after September 30, 1995, data entry in the RAATS database was discontinued. EPA will retain a copy of the database for historical records. It was necessary to terminate RAATS because a decrease in agency resources made it impossible to continue to update the information contained in the database.

Date of Government Version: 04/17/95
Database Release Frequency: No Update Planned

Date of Last EDR Contact: 09/07/04
Date of Next Scheduled EDR Contact: 12/06/04

TRIS: Toxic Chemical Release Inventory System

Source: EPA
Telephone: 202-566-0250

Toxic Release Inventory System. TRIS identifies facilities which release toxic chemicals to the air, water and land in reportable quantities under SARA Title III Section 313.

Date of Government Version: 12/31/02
Database Release Frequency: Annually

Date of Last EDR Contact: 09/20/04
Date of Next Scheduled EDR Contact: 12/20/04

TSCA: Toxic Substances Control Act

Source: EPA
Telephone: 202-260-5521

Toxic Substances Control Act. TSCA identifies manufacturers and importers of chemical substances included on the TSCA Chemical Substance Inventory list. It includes data on the production volume of these substances by plant site.

Date of Government Version: 12/31/02
Database Release Frequency: Every 4 Years

Date of Last EDR Contact: 09/07/04
Date of Next Scheduled EDR Contact: 12/06/04

FTTS INSP: FIFRA/ TSCA Tracking System - FIFRA (Federal Insecticide, Fungicide, & Rodenticide Act)/TSCA (Toxic Substances Control Act)

Source: EPA
Telephone: 202-564-2501

GOVERNMENT RECORDS SEARCHED / DATA CURRENCY TRACKING

Date of Government Version: 04/13/04
Database Release Frequency: Quarterly

Date of Last EDR Contact: 09/07/04
Date of Next Scheduled EDR Contact: 12/20/04

SSTS: Section 7 Tracking Systems

Source: EPA
Telephone: 202-564-5008

Section 7 of the Federal Insecticide, Fungicide and Rodenticide Act, as amended (92 Stat. 829) requires all registered pesticide-producing establishments to submit a report to the Environmental Protection Agency by March 1st each year. Each establishment must report the types and amounts of pesticides, active ingredients and devices being produced, and those having been produced and sold or distributed in the past year.

Date of Government Version: 12/31/01
Database Release Frequency: Annually

Date of Last EDR Contact: 07/20/04
Date of Next Scheduled EDR Contact: 10/18/04

FTTS: FIFRA/ TSCA Tracking System - FIFRA (Federal Insecticide, Fungicide, & Rodenticide Act)/TSCA (Toxic Substances Control Act)

Source: EPA/Office of Prevention, Pesticides and Toxic Substances
Telephone: 202-564-2501

FTTS tracks administrative cases and pesticide enforcement actions and compliance activities related to FIFRA, TSCA and EPCRA (Emergency Planning and Community Right-to-Know Act). To maintain currency, EDR contacts the Agency on a quarterly basis.

Date of Government Version: 04/13/04
Database Release Frequency: Quarterly

Date of Last EDR Contact: 09/07/04
Date of Next Scheduled EDR Contact: 12/20/04

STATE OF COLORADO ASTM STANDARD RECORDS

SHWS: This state does not maintain a SHWS list. See the Federal CERCLIS list and Federal NPL list.

Source: EPA
Telephone: 703-413-0223

State Hazardous Waste Sites. State hazardous waste site records are the states' equivalent to CERCLIS. These sites may or may not already be listed on the federal CERCLIS list. Priority sites planned for cleanup using state funds (state equivalent of Superfund) are identified along with sites where cleanup will be paid for by potentially responsible parties. Available information varies by state.

Date of Government Version: N/A
Date Made Active at EDR: N/A
Database Release Frequency: N/A

Date of Data Arrival at EDR: N/A
Elapsed ASTM days: N/A
Date of Last EDR Contact: 09/20/04

SWF/LF: Solid Waste Sites & Facilities

Source: Department of Public Health & Environment
Telephone: 303-692-3300

Solid Waste Facilities/Landfill Sites. SWF/LF type records typically contain an inventory of solid waste disposal facilities or landfills in a particular state. Depending on the state, these may be active or inactive facilities or open dumps that failed to meet RCRA Subtitle D Section 4004 criteria for solid waste landfills or disposal sites.

Date of Government Version: 05/25/04
Date Made Active at EDR: 07/08/04
Database Release Frequency: Annually

Date of Data Arrival at EDR: 06/08/04
Elapsed ASTM days: 30
Date of Last EDR Contact: 09/09/04

LUST: Leaking Underground Storage Tank List

Source: Department of Labor and Employment, Oil Inspection Section
Telephone: 303-318-8521

Leaking Underground Storage Tank Incident Reports. LUST records contain an inventory of reported leaking underground storage tank incidents. Not all states maintain these records, and the information stored varies by state.

Date of Government Version: 07/07/04
Date Made Active at EDR: 07/29/04
Database Release Frequency: Quarterly

Date of Data Arrival at EDR: 07/07/04
Elapsed ASTM days: 22
Date of Last EDR Contact: 07/07/04

GOVERNMENT RECORDS SEARCHED / DATA CURRENCY TRACKING

TRUST: Lust Trust Sites

Source: Department of Labor and Employment, Oil Inspection Section
Telephone: 303-318-8521

The listing tracks the reimbursement of costs approved and paid to eligible applicants.

Date of Government Version: 07/27/04
Date Made Active at EDR: 09/08/04
Database Release Frequency: Varies

Date of Data Arrival at EDR: 07/27/04
Elapsed ASTM days: 43
Date of Last EDR Contact: 07/27/04

UST: Underground Storage Tank Database

Source: Department of Labor and Employment, Oil Inspection Section
Telephone: 303-318-8521

Registered Underground Storage Tanks. UST's are regulated under Subtitle I of the Resource Conservation and Recovery Act (RCRA) and must be registered with the state department responsible for administering the UST program. Available information varies by state program.

Date of Government Version: 07/07/04
Date Made Active at EDR: 07/29/04
Database Release Frequency: Quarterly

Date of Data Arrival at EDR: 07/07/04
Elapsed ASTM days: 22
Date of Last EDR Contact: 07/07/04

INDIAN UST: Underground Storage Tanks on Indian Land

Source: EPA Region 8
Telephone: 303-312-6137

Underground storage tank locations on Indian land.

Date of Government Version: 01/08/04
Date Made Active at EDR: 01/22/04
Database Release Frequency: Varies

Date of Data Arrival at EDR: 01/13/04
Elapsed ASTM days: 9
Date of Last EDR Contact: 08/23/04

INDIAN LUST: Leaking Underground Storage Tanks on Indian Land

Source: EPA Region 8
Telephone: 303-312-6271

LUSTs on Indian land in Colorado, Montana, North Dakota, South Dakota, Utah and Wyoming.

Date of Government Version: 02/05/04
Date Made Active at EDR: 03/24/04
Database Release Frequency: Varies

Date of Data Arrival at EDR: 03/04/04
Elapsed ASTM days: 20
Date of Last EDR Contact: 08/23/04

VCP: Voluntary Cleanup & Redevelopment Act Application Tracking Report

Source: Department of Public Health and Environmental
Telephone: 303-692-3331

The Voluntary Cleanup and Redevelopment Act is intended to permit and encourage voluntary cleanups by providing a method to determine clean-up responsibilities in planning the reuse of property. The VCRA was intended for sites which were not covered by existing regulatory programs.

Date of Government Version: 03/19/04
Date Made Active at EDR: 04/14/04
Database Release Frequency: Semi-Annually

Date of Data Arrival at EDR: 03/22/04
Elapsed ASTM days: 23
Date of Last EDR Contact: 09/21/04

STATE OF COLORADO ASTM SUPPLEMENTAL RECORDS

HISTORICAL LANDFILL: Historical Landfill List

Source: Department of Public Health & Environment
Telephone: 303-692-3300
Abandoned/Inactive Landfills.

Date of Government Version: 01/31/93
Database Release Frequency: No Update Planned

Date of Last EDR Contact: 09/05/96
Date of Next Scheduled EDR Contact: N/A

GOVERNMENT RECORDS SEARCHED / DATA CURRENCY TRACKING

AST: Aboveground Tank List

Source: Department of Labor and Employment, Oil Inspection Section
Telephone: 303-318-8521
Aboveground storage tank locations.

Date of Government Version: 07/07/04
Database Release Frequency: Semi-Annually

Date of Last EDR Contact: 07/07/04
Date of Next Scheduled EDR Contact: 10/04/04

CO ERNS: Spills Database

Source: Department of Public Health and Environmental
Telephone: 303-692-2000
State reported spills.

Date of Government Version: 07/30/04
Database Release Frequency: Quarterly

Date of Last EDR Contact: 08/02/04
Date of Next Scheduled EDR Contact: 11/01/04

METHANE SITE: Methane Site Investigations - Jefferson County 1980

Source: Jefferson County Health Department
Telephone: 303-239-7175

The objectives of the study are to define as closely as possible the boundaries of methane producing solid waste landfills.

Date of Government Version: 12/31/80
Database Release Frequency: No Update Planned

Date of Last EDR Contact: 01/27/95
Date of Next Scheduled EDR Contact: N/A

CDL: Meth Lab Locations

Source: Department of Public Health and Environment
Telephone: 303-692-3023

Meth lab locations that were reported to the Department of Public Health & Environment.

Date of Government Version: 07/30/04
Database Release Frequency: Quarterly

Date of Last EDR Contact: 08/26/04
Date of Next Scheduled EDR Contact: 11/01/04

DRYCLEANERS: Drycleaner Facilities

Source: Department of Public Health & Environment
Telephone: 303-692-3213
A listing of drycleaning facilities.

Date of Government Version: 07/14/04
Database Release Frequency: Varies

Date of Last EDR Contact: 07/02/04
Date of Next Scheduled EDR Contact: 10/18/04

UMTRA: Uranium Mill Tailings Sites

Source: Department of Public Health & Environment
Telephone: 970-248-7164

There were nine uranium mill tailings sites in Colorado designated for cleanup under the federal Uranium Mill Tailings Radiation Control Act. These nine sites, know commonly as UMTRA sites, were remediated jointly by the State of Colorado and the U.S. Department of Energy during the late 1980's and early 1990's. Mill tailings were removed from 8 of the mill sites and relocated in engineered disposal cells. A disposal cell is designed to encapsulate the material, reduce radon emanation, and prevent the movement of water through the material. At one site, Maybell, CO, the tailings were stabilized in-place at the mill site. After remediation of the tailings was completed, the State and DOE began to investigate the residual impacts to groundwater at the mill sites. The groundwater phase of the UMTRA program is on-going.

Date of Government Version: 06/30/03
Database Release Frequency: Varies

Date of Last EDR Contact: 09/23/04
Date of Next Scheduled EDR Contact: 12/20/04

METHANE INVESTIGATION: Methane Gas & Swamp Findings

Source: Department of Health
Telephone: 303-640-3335

The primary objective of this study was to assess methane gas related hazards at selected landfill sites in Colorado. These sites were selected by the Colorado Department of Health following evaluation of responses received from County and Municipal agencies about completed and existing landfills within their jurisdiction.

GOVERNMENT RECORDS SEARCHED / DATA CURRENCY TRACKING

Date of Government Version: 03/15/79
Database Release Frequency: No Update Planned

Date of Last EDR Contact: 01/27/95
Date of Next Scheduled EDR Contact: N/A

LOCAL RECORDS

ADAMS COUNTY:

Summary Report on Methane Gas Hazards and Surveys Conducted on Domestic and Demolition Landfills in Adams County

Source: Tri-County Health Department
Telephone: 303-761-1340

As of May 8, 1978, all known landfills or dumping sites in the Adams County area have been surveyed.

Date of Government Version: 05/08/78
Database Release Frequency: No Update Planned

Date of Last EDR Contact: 01/27/95
Date of Next Scheduled EDR Contact: N/A

ARAPAHOE COUNTY:

A Survey of Landfills in Arapahoe County

Source: Tri-County Health Department
Telephone: 303-761-1340

A survey of Arapahoe County was conducted from August through November, 1977, of all open and closed landfills and dumpsites in the county. Each of the sites found was classified as domestic or demolition.

Date of Government Version: 12/31/78
Database Release Frequency: No Update Planned

Date of Last EDR Contact: 01/27/95
Date of Next Scheduled EDR Contact: N/A

BOULDER COUNTY:

Old Landfill Sites

Source: Boulder County Health Department
Telephone: 303-441-1182

Date of Government Version: 05/01/86
Database Release Frequency: No Update Planned

Date of Last EDR Contact: 01/30/98
Date of Next Scheduled EDR Contact: N/A

DENVER COUNTY:

Landfills in Denver County

Source: City and County of Denver
Telephone: 303-436-7300

Date of Government Version: 12/01/94
Database Release Frequency: No Update Planned

Date of Last EDR Contact: 12/18/94
Date of Next Scheduled EDR Contact: N/A

DOUGLAS COUNTY:

Douglas County Landfill Key

Source: Tri-County Health Department
Telephone: 303-761-1340

Date of Government Version: 06/12/91
Database Release Frequency: No Update Planned

Date of Last EDR Contact: 01/27/95
Date of Next Scheduled EDR Contact: N/A

GOVERNMENT RECORDS SEARCHED / DATA CURRENCY TRACKING

PUEBLO COUNTY:

Designated Disposal & Landfill Sites

Source: Pueblo City-County Health Department
Telephone: 719-583-4300

Only inert materials. Asphalt, cement, dirt & rock unless otherwise specified. These sites are no longer active.

Date of Government Version: 04/30/90
Database Release Frequency: No Update Planned

Date of Last EDR Contact: 11/13/95
Date of Next Scheduled EDR Contact: N/A

TRI COUNTY:

Tri-County Area Solid Waste Facilities List (Adams, Arapahoe and Douglas Counties)

Source: Tri-County Health Department
Telephone: 303-761-1340

Closed Domestic Landfills in Adams County, Closed Domestic Landfills in Arapahoe County, Closed Demolition Landfills in Arapahoe County, Closed Domestic Landfills in Douglas County.

Date of Government Version: 10/15/83
Database Release Frequency: No Update Planned

Date of Last EDR Contact: 01/27/95
Date of Next Scheduled EDR Contact: N/A

WELD COUNTY:

Solid Waste Facilities in Weld County

Source: Weld County Department of Public Health
Telephone: 970-304-6415

Date of Government Version: 03/01/04
Database Release Frequency: No Update Planned

Date of Last EDR Contact: 09/08/04
Date of Next Scheduled EDR Contact: 12/06/04

EDR PROPRIETARY HISTORICAL DATABASES

Former Manufactured Gas (Coal Gas) Sites: The existence and location of Coal Gas sites is provided exclusively to EDR by Real Property Scan, Inc. ©Copyright 1993 Real Property Scan, Inc. For a technical description of the types of hazards which may be found at such sites, contact your EDR customer service representative.

Disclaimer Provided by Real Property Scan, Inc.

The information contained in this report has predominantly been obtained from publicly available sources produced by entities other than Real Property Scan. While reasonable steps have been taken to insure the accuracy of this report, Real Property Scan does not guarantee the accuracy of this report. Any liability on the part of Real Property Scan is strictly limited to a refund of the amount paid. No claim is made for the actual existence of toxins at any site. This report does not constitute a legal opinion.

BROWNFIELDS DATABASES

AUL: Environmental Real Covenants List

Source: Department of Public Health & Environment
Telephone: 303-692-3331

Activity and use limitations include both engineering controls and institutional controls. The Colorado Department of Public Health and Environment to approve requests to restrict the future use of a property using an enforceable agreement called an environmental real covenant. When a contaminated site is not cleaned up completely, land use restrictions may be used to ensure that the selected cleanup remedy is adequately protective of human health and the environment.

GOVERNMENT RECORDS SEARCHED / DATA CURRENCY TRACKING

Date of Government Version: 06/01/04
Database Release Frequency: Varies

Date of Last EDR Contact: 08/30/04
Date of Next Scheduled EDR Contact: 11/29/04

US BROWNFIELDS: A Listing of Brownfields Sites

Source: Environmental Protection Agency
Telephone: 202-566-2777

Included in the listing are brownfields properties addresses by Cooperative Agreement Recipients and brownfields properties addressed by Targeted Brownfields Assessments. Targeted Brownfields Assessments-EPA's Targeted Brownfields Assessments (TBA) program is designed to help states, tribes, and municipalities--especially those without EPA Brownfields Assessment Demonstration Pilots--minimize the uncertainties of contamination often associated with brownfields. Under the TBA program, EPA provides funding and/or technical assistance for environmental assessments at brownfields sites throughout the country. Targeted Brownfields Assessments supplement and work with other efforts under EPA's Brownfields Initiative to promote cleanup and redevelopment of brownfields. Cooperative Agreement Recipients-States, political subdivisions, territories, and Indian tribes become BCRLF cooperative agreement recipients when they enter into BCRLF cooperative agreements with the U.S. EPA. EPA selects BCRLF cooperative agreement recipients based on a proposal and application process. BCRLF cooperative agreement recipients must use EPA funds provided through BCRLF cooperative agreement for specified brownfields-related cleanup activities.

Date of Government Version: N/A
Database Release Frequency: Semi-Annually

Date of Last EDR Contact: N/A
Date of Next Scheduled EDR Contact: N/A

VCP: Voluntary Cleanup & Redevelopment Act Application Tracking Report

Source: Department of Public Health and Environmental
Telephone: 303-692-3331

The Voluntary Cleanup and Redevelopment Act is intended to permit and encourage voluntary cleanups by providing a method to determine clean-up responsibilities in planning the reuse of property. The VCRA was intended for sites which were not covered by existing regulatory programs.

Date of Government Version: 03/19/04
Database Release Frequency: Semi-Annually

Date of Last EDR Contact: 09/20/04
Date of Next Scheduled EDR Contact: 12/20/04

OTHER DATABASE(S)

Depending on the geographic area covered by this report, the data provided in these specialty databases may or may not be complete. For example, the existence of wetlands information data in a specific report does not mean that all wetlands in the area covered by the report are included. Moreover, the absence of any reported wetlands information does not necessarily mean that wetlands do not exist in the area covered by the report.

Sensitive Receptors: There are individuals deemed sensitive receptors due to their fragile immune systems and special sensitivity to environmental discharges. These sensitive receptors typically include the elderly, the sick, and children. While the location of all sensitive receptors cannot be determined, EDR indicates those buildings and facilities - schools, daycares, hospitals, medical centers, and nursing homes - where individuals who are sensitive receptors are likely to be located.

AHA Hospitals:

Source: American Hospital Association, Inc.
Telephone: 312-280-5991

The database includes a listing of hospitals based on the American Hospital Association's annual survey of hospitals.

Medical Centers: Provider of Services Listing

Source: Centers for Medicare & Medicaid Services
Telephone: 410-786-3000

A listing of hospitals with Medicare provider number, produced by Centers of Medicare & Medicaid Services, a federal agency within the U.S. Department of Health and Human Services.

Nursing Homes

Source: National Institutes of Health
Telephone: 301-594-6248

Information on Medicare and Medicaid certified nursing homes in the United States.

Public Schools

Source: National Center for Education Statistics
Telephone: 202-502-7300

The National Center for Education Statistics' primary database on elementary and secondary public education in the United States. It is a comprehensive, annual, national statistical database of all public elementary and secondary schools and school districts, which contains data that are comparable across all states.

GOVERNMENT RECORDS SEARCHED / DATA CURRENCY TRACKING

Private Schools

Source: National Center for Education Statistics

Telephone: 202-502-7300

The National Center for Education Statistics' primary database on private school locations in the United States.

Daycare Centers: Daycare Listing

Source: Department of Human Services

Telephone: 303-866-5958

Flood Zone Data: This data, available in select counties across the country, was obtained by EDR in 1999 from the Federal Emergency Management Agency (FEMA). Data depicts 100-year and 500-year flood zones as defined by FEMA.

NWI: National Wetlands Inventory. This data, available in select counties across the country, was obtained by EDR in 2002 from the U.S. Fish and Wildlife Service.

STREET AND ADDRESS INFORMATION

© 2003 Geographic Data Technology, Inc., Rel. 07/2003. This product contains proprietary and confidential property of Geographic Data Technology, Inc. Unauthorized use, including copying for other than testing and standard backup procedures, of this product is expressly prohibited.

Thank you for your business.
Please contact EDR at 1-800-352-0050
with any questions or comments.

Disclaimer

This Report contains information obtained from a variety of public sources and EDR makes no representation or warranty regarding the accuracy, reliability, quality, or completeness of said information or the information contained in this report. The customer shall assume full responsibility for the use of this report.

No warranty of merchantability or of fitness for a particular purpose, expressed or implied, shall apply and EDR specifically disclaims the making of such warranties. In no event shall EDR be liable to anyone for special, incidental, consequential or exemplary damages.